

## **CALIFORNIA COASTAL COMMISSION**

South Coast Area Office  
301 E. Ocean Blvd. Suite 300  
Long Beach, CA 90802-4302  
(562) 590-5071



# **W12a**

**CDP 5-07-370-A2 (Orange County Parks Department)**

**MARCH 10, 2021**

### **EXHIBITS**

**Exhibit 1—Vicinity Map**

**Exhibit 2—Site Plan**

**Exhibit 3 – Signage and Wayfinding**

**Exhibit 4 -- Proposed Locations for Gates and Fences**

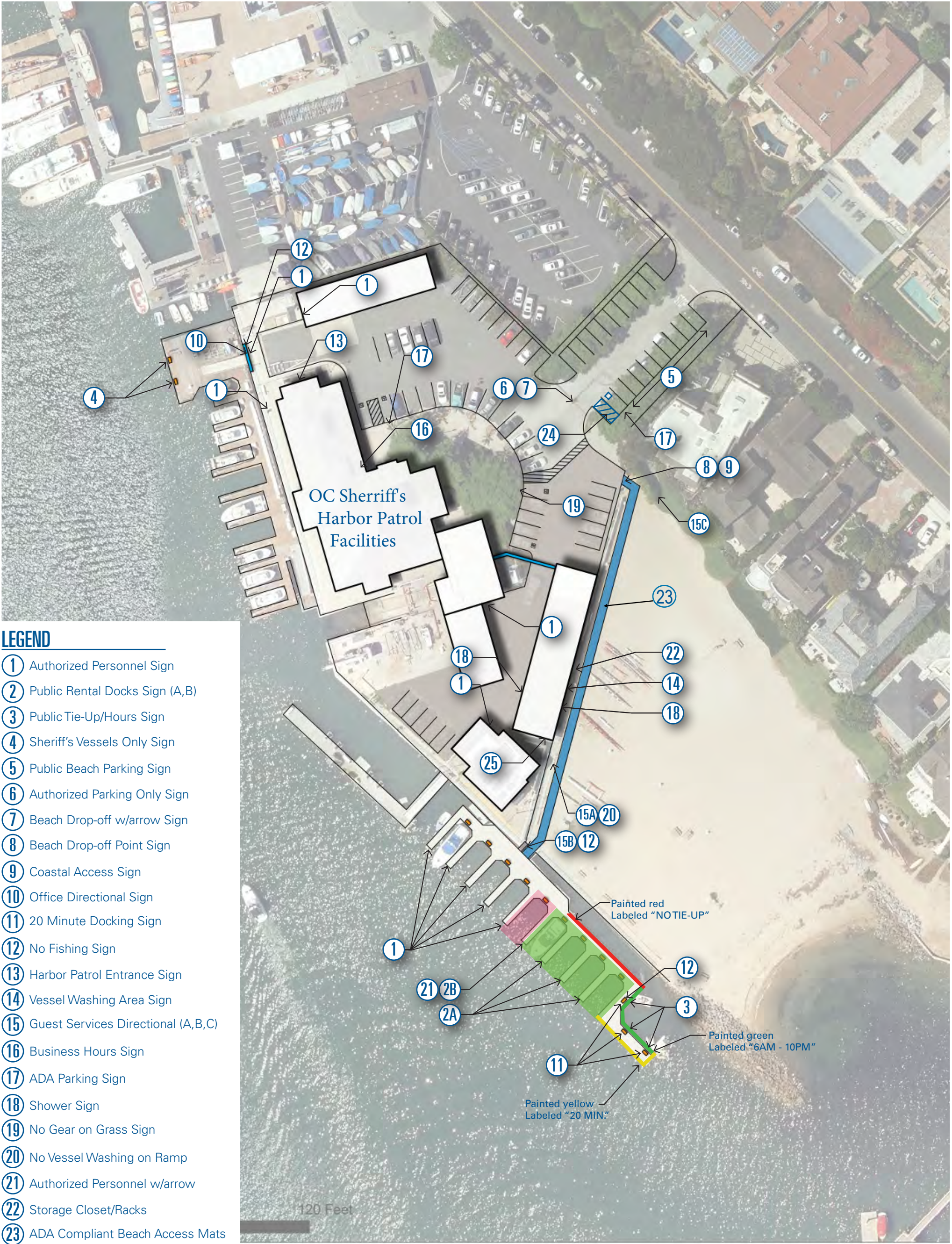
**Exhibit 5 –Canoe Storage Plan**

**Exhibit 6 – Enforcement Letters to Orange County Parks**



California Coastal Commission  
CDP 5-07-370-A2  
Exhibit 1





- LEGEND**
- 1 Authorized Personnel Sign
  - 2 Public Rental Docks Sign (A,B)
  - 3 Public Tie-Up/Hours Sign
  - 4 Sheriff's Vessels Only Sign
  - 5 Public Beach Parking Sign
  - 6 Authorized Parking Only Sign
  - 7 Beach Drop-off w/arrow Sign
  - 8 Beach Drop-off Point Sign
  - 9 Coastal Access Sign
  - 10 Office Directional Sign
  - 11 20 Minute Docking Sign
  - 12 No Fishing Sign
  - 13 Harbor Patrol Entrance Sign
  - 14 Vessel Washing Area Sign
  - 15 Guest Services Directional (A,B,C)
  - 16 Business Hours Sign
  - 17 ADA Parking Sign
  - 18 Shower Sign
  - 19 No Gear on Grass Sign
  - 20 No Vessel Washing on Ramp
  - 21 Authorized Personnel w/arrow
  - 22 Storage Closet/Racks
  - 23 ADA Compliant Beach Access Mats
  - 24 Additional ADA Parking Stall
  - 25 ADA Restroom Panel
- Official Use Area
- Guest Dock Area
- Canoe Storage Area

California Coastal Commission  
CDP 5-07-370-A2  
Exhibit 2

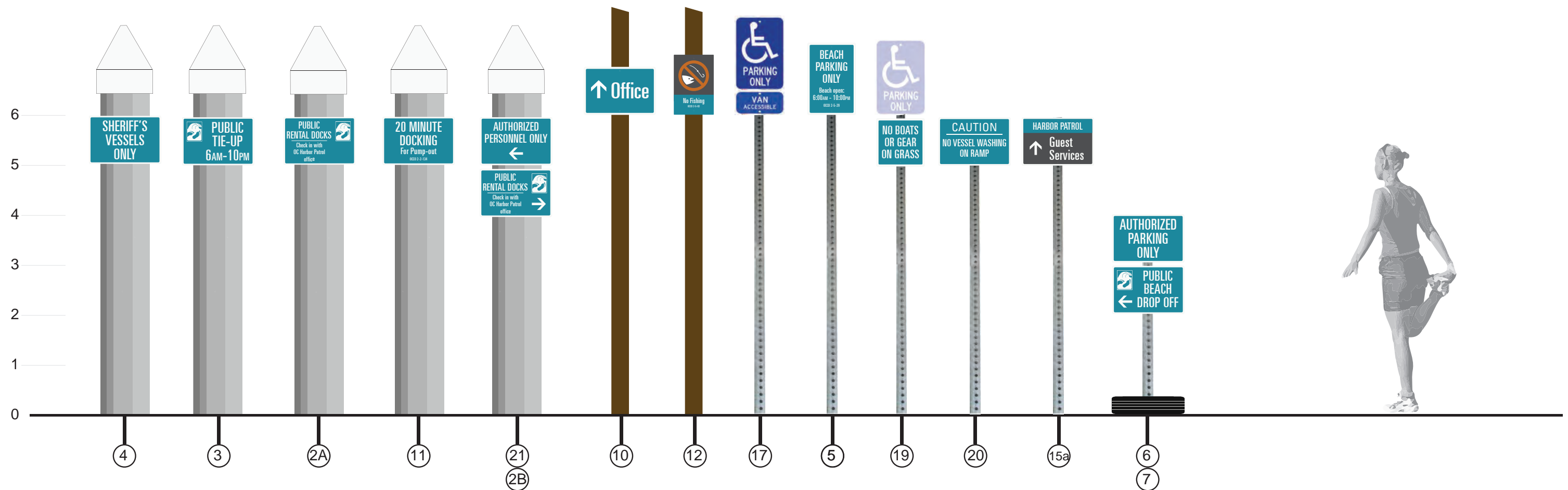


# O.C. SHERIFF'S HARBOR PATROL HEADQUARTERS

SIGNAGE AND WAYFINDING / PUBLIC FEATURES

February 25, 2020  
Revised: February 19, 2021





# Harbor Patrol - Signage and Wayfinding

Panels on posts and pylons

## Note:

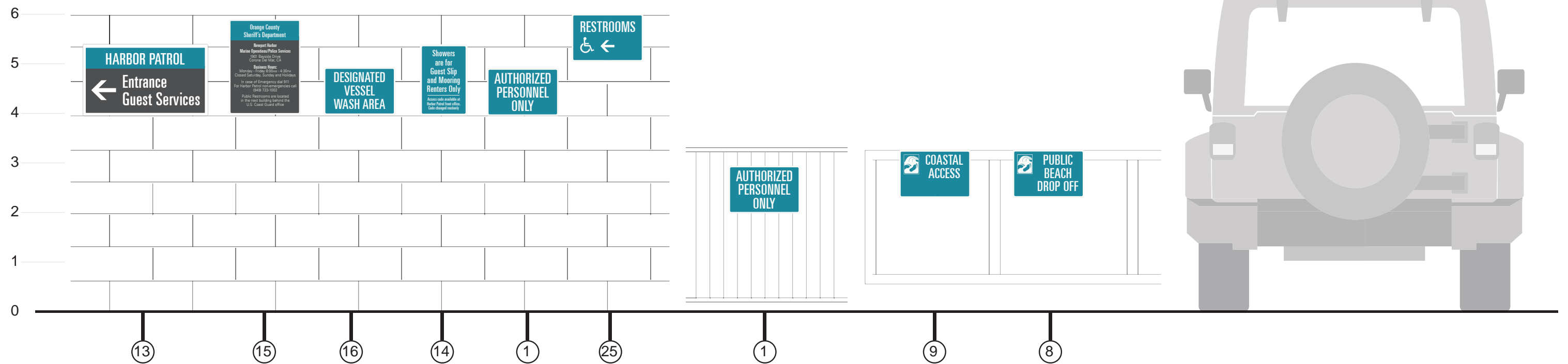
1. Images shown represent approximate heights and may not be representative of all conditions or materials signs may be mounted to.
2. Refer to Signage and Wayfinding / Public Facilities sheet for legend.

California Coastal Commission  
CDP 5-07-370-A2  
Exhibit 3 p. 1 of 2



13042 OLD MYFORD ROAD | IRVINE, CA 92602  
Planning and Design Division  
ph 949.585.6435 | fax 714.973.3338

DATE: 11-06-2019 JOB# EN30377



California Coastal Commission  
CDP 5-07-370-A2  
Exhibit 3 p. 2 of 2

## Harbor Patrol - Signage and Wayfinding

Panels on wall, fences, and gates

### Note:

1. Images shown represent approximate heights and may not be representative of all conditions or materials signs may be mounted to.
2. Refer to Signage and Wayfinding / Public Facilities sheet for legend.



13042 OLD MYFORD ROAD | IRVINE, CA 92602  
Planning and Design Division  
ph 949.585.6435 | fax 714.973.3338

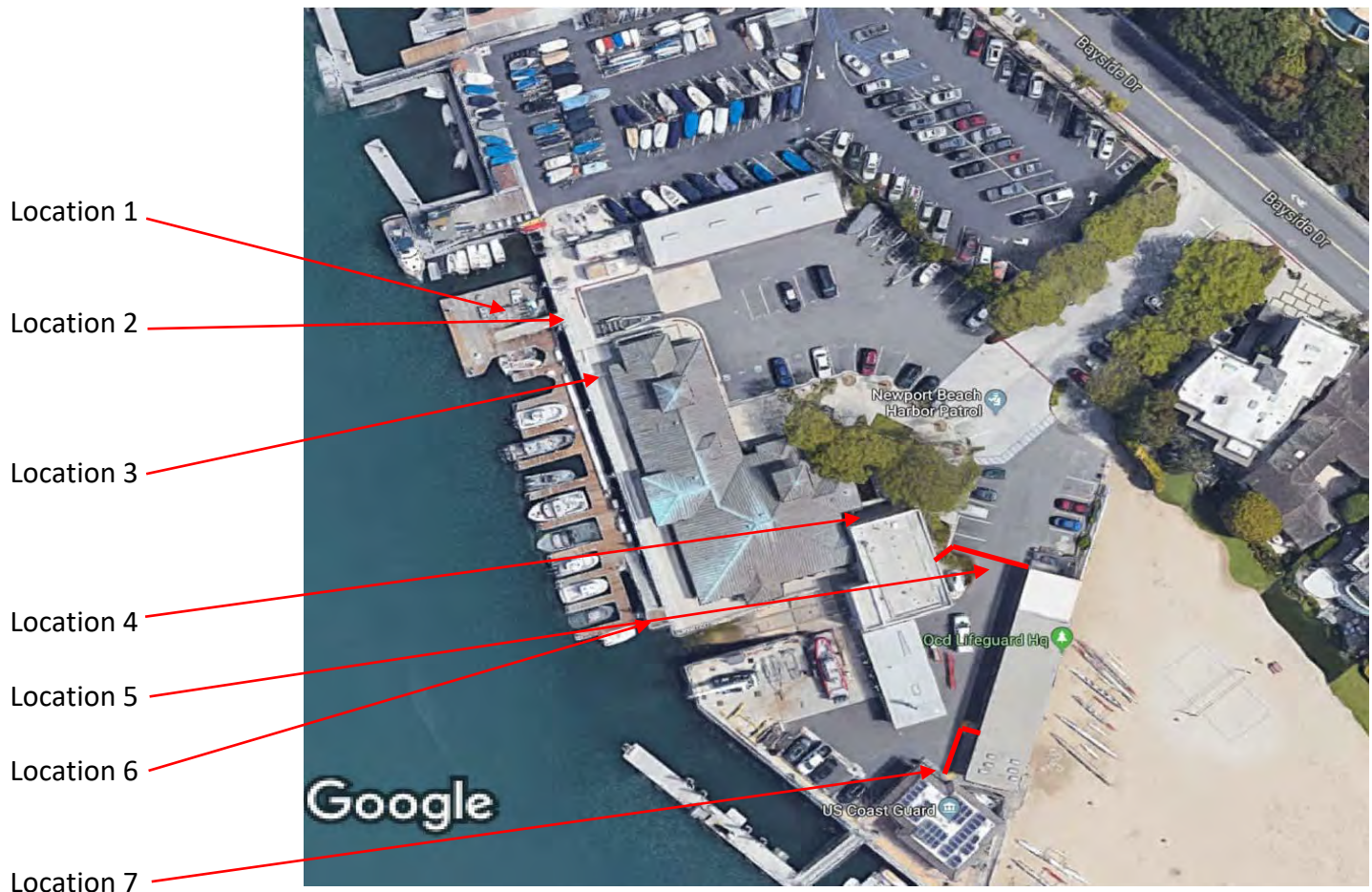
DATE: 02-25-2020 JOB# EN30377

## Proposed Locations for Gates and Fences

California Coastal Commission

CDP 5-07-370-A2

Exhibit 4



**Location 1** - Design, construct and install 20 ft. x 35 ft. fenced enclosure with 6 ft. wide gate to secure a storage area for impounded or abandoned watercraft.

**Location 2** - Design, construct and install security gate with attached fencing panels at dock entrance. Fencing panels each approximately 9 ft. wide with 4 ft. returns on both sides. Gate will be 40 in. wide x 80 in. high with Simplex L - 1000 Mechanical push button lockset with push buttons on both sides of lock. All fences and gates will be galvanized steel tube. Gate will have electronic strike release operated by remote wireless switch.

**Location 3** - Remove existing. Replace with 21 ft. wide x 6 ft. high fence with 40 in. wide gate. Padlock style lock.

**Location 4** - Remove existing fence and gate. Replace with 6 ft. high x 4 ft. wide gate with push button style lock.

**Location 5** - At driveway between buildings, provide 30 ft. long x 5 ft. high, double rolling gate with wheels and posts at each end. Gate, post and hardware will be welded tubular steel, galvanized. Repairs to parking lot necessary to create area for gates to roll out of driveway will be provided. Also provide 5 ft. high fence from end of gate to adjacent building near generator area to prevent walking around gate.

**Location 6** - Design, construct and install security gate with attached fencing panels at dock entrance. Fencing panels each approximately 9 ft. wide with 4 ft. returns on both sides. Gate will be 40 in. wide x 80 in. high with Simplex L-1000 Mechanical push button lockset with push buttons on both sides of lock.

**Location 7** - At restroom building between beach area and maintenance yard, provide fence to match height of wall (roughly 6' high) and add 40 in. wide gate with padlock style lock.





- Official Use Area
- Offshore Canoe Club - 7 Canoes / 1 Storage Locker
- Imua Canoe Club - 3 Canoes / 1 Storage Locker
- Hana Hou Canoe Club - 2 Canoes / 1 Storage Locker
- Rack for Public Kayak Storage - 6 Kayaks

California Coastal Commission  
CDP 5-07-370-A2  
Exhibit 5





**SOUTH COAST AREA OFFICE**  
**301 E. OCEAN BLVD, SUITE 3000**  
**LONG BEACH, CA 90802**  
**(562) 590-5071**



Ôäâ [ ] äÄ [ æ æÄ [ { { ä•ä }  
 ÔÖÚÁ Ě Ě Ě  
 Òc ää p. 1 of 11



staff is concerned about the above mentioned development activities because they have individually and cumulatively resulted in a change in public access to a protected public resource- the public guest dock area and accompanying public amenities at the OCSHP facility, and this has occurred without benefit of the necessary CDP or amendment, as discussed in more detail below.

### Permit Background

On January 12, 1995 the Commission issued CDP No. 5-94-255 to the County for the installation of a new 550 foot long seawall, demolition of two buildings, construction of a 1000, sq. ft. Coast Guard building, demolition and reconstruction of an 8,485 sq. ft. Harbor Patrol building, exterior improvements to building facades, upgrade of all site utilities, provision for temporary facilities, replacement of an underground fuel storage tank, improvements to beach access, and addition of 20 parking spaces.

On July 9, 2008 the Commission issued CDP No. 5-07-370 to the County for the demolition of the existing Coast Guard Station building and portion of surface parking lot for the installation of a new 174 foot long bulkhead seaward of the existing bulkhead, replacement of existing County of Orange Harbor Patrol official use and guest docks, 1,200 cubic yards dredging, eelgrass habitat mitigation, new surface parking lot and storm drain system, and on-site placement of temporary Coast Guard facility. The findings of the CDP No. 5-07-370 state: "the site consists of a Coast Guard operations building, floating dock to berth the USCGC *Narwhal* (used to conduct law enforcement, search and rescue and homeland security operations), a Harbor Patrol dock with nine slips accommodating four official use slips docks (primarily for Harbor Patrol lifeguard vessels) and five guest slips, and a pump out float adjacent to the *Narwhal* berth. A 174 foot steel bulkhead parallel to the harbor channel comprised of interlocking steel sheet piling, supports the Coast Guard station, parking lot and gangways that access the adjacent guest docks. A public beach is located immediately northeast of the U.S. Coast Guard Station providing picnic tables, volleyball net, bathrooms and a surface parking lot clearly designating 11 parking spaces for beach use."

Additionally, the findings of CDP No. 5-07-370 state: "public lateral and vertical access is available from the public beach to the Harbor Patrol guest docks. U.S. Coast Guard and Harbor Patrol facilities are open to the public as are the Harbor Patrol guest docks..." and "the proposed project intends to improve access and use of the public guest docks by dredging accumulated sediment from the dock and stabilizing the bulkhead that supports the docks and landward developments." It is clear from the Commission's findings that maintenance of public use of the guest docks was a consideration to find the development consistent with Sections 30210 and 30212 of the Coastal Act regarding public access.

Furthermore, the findings of CDP No. 5-07-370 state: "keeping the existing bulkhead in place and the installation of a new bulkhead approximately 3' - 2" seaward of the existing wall that results in fill of 522 sq. ft. of soft bottom bay habitat can be considered to be an allowable use under incidental public service purposes as the bulkhead protects the U.S. Coast Guard Station and the Orange County Sheriff Harbor Patrol facilities which provide public services," and "the



placement of piles in open coastal waters for the re-construction of a new boating dock is an allowable use under Section 30233(a)(3) of the Coastal Act. Safe use of the docks for marine recreational purposes would be precluded without replacement of the deteriorated docks." It is clear from the findings that the Commission and the County envisioned a shared public safety and public recreational use of the docks.

### Permit Non-compliance

The non-compliance at issue consists of: 1) change in use of 2 public guest docks to lifeguard boat storage, 2) placement of "Keep Out" and "Authorized Personnel Only" signage at a) the entrance area to the public guest docks and b) on the public guest dock pilings facing towards Newport Harbor, 3) change in public dinghy tie up access from 72 hours to 20 minutes and placement of accompanying signage, 4) change in use from Visitor Dock to Emergency Dock, 5) relocation of 10 public beach parking spaces from the Commission approved location, and 6) failure to provide a Commission approved beach drop off point for beach patrons. Each of these instances of non-compliance is described in more detail below. Non-compliance has occurred because Special Condition 12 of CDP No. 5-07-370 restricts future development at the OCSHP facility. In relevant part, Special Condition 12 states:

#### *12. Future Development Restriction*

*A. This permit is only for the development described in coastal development permit No. 5-07-370. Pursuant to Title 14 California Code of Regulations section 13253(b)(6), the exemptions otherwise provided in Public Resources Code section 30610 (b) shall not apply to the development governed by the coastal development permit No. 5-07-370. Accordingly, any future improvements to the structure authorized by this permit, including but not limited to repair and maintenance identified as requiring a permit in Public Resources section 30610(d) and Title 14 California Code of Regulations sections 13252(a)-(b), shall require an amendment to Permit No. 5-07-370 from the Commission or shall require an additional coastal development permit from the Commission or from the applicable certified local government.*

Pursuant to Special Condition 12, in order for the above described changes in access and changes in use to be authorized, the County must apply for an amendment to CDP No. 5-07-370. None was applied for nor obtained.

#### *Reduction in number of guest docks from 5 to 2*

Non-compliance with CDP No. 5-07-350 has occurred because public access has changed to 2 of the 5 public guest docks; it appears that 2 of the 5 guest docks have changed use from publicly available guest docks to boat storage for lifeguard rescue boats, in non-compliance with CDP No. 5-07-370. The reduction in guest docks is non-compliant with CDP No. 5-07-370 because 5 guest docks were approved for public use and now only 3 guest docks are available to the public.

*"Keep Out" and "Authorized Personnel Only" signage at the entrance to the public guest docks and on dock pilings*



The above described signage located at the entrance area and pilings of the public guest docks gives the appearance the entire dock is closed to the public. Placement of the signs at issue requires a CDP since they purport to restrict public access to public guest docks. At first glance, the public may be intimidated by this signage. We believe that through the CDP process our staff can work with the County to design a signage plan that both informs the public of their right to access to the guest docks, loading and unloading area at the pumpout dock, and dinghy tie up area while also meeting the public safety needs of the County.

#### *Public dinghy tie up access and signage*

As noted above, the change in public dinghy tie up access located adjacent to the public guest dock from 72 hours to 20 minutes and placement of accompanying signage constitutes development that requires a CDP. The public dinghy tie up is a public access amenity that was available to the public before the time limit was changed by the County. The public dinghy tie up access allows for boat owners and their guests to safely access the adjacent public beach and nearby visitor serving amenities. To that end, this important public resource is protected under the Coastal Act and we would like to work with the County and OCSHP staff to ensure any change to public dinghy tie up access is consistent with the Coastal Act.

#### *Emergency Dock and Visitor Dock*

Additionally, the Visitor Dock, which once allowed for loading and unloading of boat owners and their guests, has been changed to an Emergency Dock. Our staff fully appreciates the need for an Emergency Dock at the OCSHP facility, however, the change in use from Visitor Dock to Emergency Dock is development that requires a CDP. It appears that visitors are now allowed to load and unload behind the pump out dock and our staff is open to working with the County through the CDP process to consider such a change, with adequate signage at the pump out dock to reflect these changes.

#### *Public Parking Spaces and Beach Drop Off Point*

Furthermore, non-compliance with CDP No. 5-94-255 has also occurred. The findings of CDP No. 5-94-255 state: "the facility provides 5 to 10 berths for traveling boat owners to dock for a minimum fee. Located directly to the south of the facility is the Bayside Drive public beach area. Access to the public beach is gained through the entrance to the Harbor Patrol site. As part of their proposed development the applicants are proposing to increase public access by providing a drop-off point for patrons of the beach. In addition, the applicants are increasing the number of parking spaces on site from 48 to 68, 10 of which will be for public use." Furthermore the findings state: "implementation of the plan will facilitate public access by providing 10 parking spaces for beach use and for providing a drop-off point." In relevant part, Special Condition 5 states:

#### 5. Beach Parking and Signage



*Prior to issuance of the Coastal Development Permit the applicant shall submit a signage plan, subject to review and approval of the Executive Director, which shows the designs, dimensions, and location of signs near the beach entrance for the 10 public beach parking spaces. Parking shall be provided consistent with the approved plan. The sign shall state that the spaces are designated for public beach use only for the hours between 8 am and 5 pm and shall be posted in a visible location at the site of the parking spaces.*

However, staff has confirmed that the public beach parking spaces have been relocated to the portion of the parking lot closest to the OCSHP facility entrance on Bayside Drive, in non-compliance with the approved plans. Per the approved Beach Parking and Signage plan, the 10 public beach parking spaces are designated on the southernmost portion of the parking lot, both immediately adjacent to and across from the beach accessway.

Our staff does appreciate that there are now 11 total public beach parking spaces and that the hours have been extended to from 8 AM-5 PM to 6 AM-10 PM, and that on the weekend members of the public may park in the "Harbor Patrol, U.S. Coastguard, and Lifeguard Business Parking" spaces that are located directly across from the public beach parking spaces, and we're open to discussing amendment of the Beach Parking and Signage Plan to allow this change. However, additional non-compliance related to parking has occurred because the above mentioned drop off point for patrons of the beach has not been provided, in contravention of CDP No. 5-94-255. During peak beach season the public parking spaces at the OCSHP facility are frequently full, therefore, the public would greatly benefit from a drop off point. The County's failure to provide the drop off point constitutes non-compliance with CDP No. 5-95-255.

#### Public Access Protection

Failure to provide the public beach drop off point, a change in access to the public dinghy tie up area and public guest docks, and placement of the unpermitted signage that precludes public use of a public dock and a dock designated for public access effectively limits the public's use and enjoyment of a protected public resource, and is thus inconsistent with the public access policies of the Coastal Act, including the following policies:

Section 30210 states:

*In carrying out the requirement of Section 4 of Article X of the California Constitution, maximum access, which shall be conspicuously posted, and recreational opportunities shall be provided for all the people consistent with public safety needs and the need to protect public rights, rights of private property owners, and natural resource areas from overuse.*

Section 30211 states:

*Development shall not interfere with the public's right of access to the sea where acquired through use or legislative authorization, including, but not limited to, the use of dry sand and rocky coastal beaches to the first line of terrestrial vegetation.*

Public access to boat berthing and storage in Newport Harbor is a protected public resource and our staff believes that we share this goal with the County.

### Unpermitted Development

Pursuant to Section 30600 (a) of the Coastal Act, any person wishing to perform or undertake development in the Coastal Zone must obtain a coastal development permit, in addition to any other permit required by law. "Development" is defined by Section 30106 of the Coastal Act as:

***"Development" means, on land, in or under water, the placement or erection of any solid material or structure; discharge or disposal of any dredged material or any gaseous, liquid, solid, or thermal waste; grading, removing, dredging, mining, or extraction of any materials; change in the density or intensity of the use of land, including, but not limited to, subdivision pursuant to the Subdivision Map Act (commencing with Section 66410 of the Government Code), and any other division of land, including lot splits, except where the land division is brought about in connection with the purchase of such land by a public agency for public recreational use; change in the intensity of water, or of access thereto; construction, reconstruction, demolition, or alteration of the size of any structure, including any facility of any private, public, or municipal utility; and the removal or harvest of major vegetation other than for agricultural purposes, kelp harvesting, and timber operations....***

Commission staff has confirmed from visiting the site and researching aerial photographs and other files that unpermitted development has been undertaken at the OCSHP facility. The following activities undertaken at the OCSHP facility constitute development: 1) change in access to the coast, e.g. a) change in public dinghy tie up access located adjacent to the public guest dock from 72 hours to 20 minutes and placement of accompanying signage; b) placement of unpermitted "Keep Out" and "Authorized Personnel Only" signage located at the entrance area and on the pilings of the public guest docks; and c) elimination of the use of 2 public guest docks for lifeguard boat storage; and 2) placement of solid materials, i.e. signage. It is our goal to work with the County to resolve the unpermitted development at issue and we believe this can be accomplished through the coastal development permit process.


### Resolution

We request that you apply for a CDP amendment to address the above described violations and bring the OCSHP facility into compliance with the Coastal Act. The CDP amendment should include: 1) restoration of the public access amenities at the OCSHP facility including the public dinghy tie up access to 72 hours, public access to all five guest docks, installation of the Commission required drop off point for beach patrons; 2) removal of the unpermitted "Keep Out" and "Authorized Personnel Only" signage; and 3) a new signage plan that informs the public of the available public access amenities at the OCSHP facility and also meets the security requirements of the OCSHP facility. If the County is interested in making changes to the OCSHP facility to best meet its mission goals, you must first apply to the Commission to make those



changes. Placement of any new signage and any proposed changes to public access that the County may propose at the OCSHP facility will require Commission authorization. Please contact me, or in my absence Andrew Willis, by no later than **May 29, 2019** to discuss options for authorization

Sincerely,



Jordan Sanchez  
Enforcement Officer

cc: Lisa Haage, Chief of Enforcement, CCC  
Andrew Willis, Enforcement Supervisor, CCC  
Karl Schwing, Deputy Director, CCC  
Amber Dobson, District Manager, CCC  
Stacey Blackwood, Director, OC Parks

**CALIFORNIA COASTAL COMMISSION**

SOUTH COAST AREA OFFICE  
301 E. OCEAN BLVD, SUITE 3000  
LONG BEACH, CA 90802  
(562) 590-5071



Sent via Email

June 25, 2020

County of Orange – OC Parks  
Attn: Susan Brodeur, Senior Coastal Engineer  
13042 Old Myford Road  
Irvine, CA 92602

**Subject: Coastal Development Permit Application No. 5-07-370-A2 and Violation File No. V-5-19-0053**

Dear Ms. Broudeur:

Our staff would like to thank you for continuing to work cooperatively with us to resolve the Coastal Act violations at issue through Orange County Parks' ("OC Parks" or "County") application for Coastal Development Permit ("CDP") No. 5-07-370-A2. Through this letter, we would like to provide OC Parks with background to this matter and a more focused direction for a comprehensive resolution to these violations. The application has also brought to light the unpermitted private canoe club storage on the beach, which has occupied approximately 6,000 square feet of public beach since at least 2003.

Resolution of Coastal Act Violations

As we have described in previous communications, violations of the Coastal Act have occurred at the Orange County Sheriff's Harbor Patrol ("OCSHP") facility, including: 1) change in use of 2 public guest docks to lifeguard boat storage; 2) placement of "Keep Out" and "Authorized Personnel Only" signage at a) the entrance area to the public guest docks and b) on the public guest dock pilings facing towards Newport Harbor; 3) change in public dinghy tie up access from 72 hours to 20 minutes and placement of accompanying signage; 4) change in use from Visitor Dock to Emergency Dock; 5) relocation of 10 public beach parking spaces from the Commission approved location; and 6) failure to provide a Commission-approved beach drop off point for beach patrons. Our staff is concerned about the above mentioned development activities because they have individually and cumulatively resulted in a change in public access to the public guest docks, dinghy tie-up, and accompanying public amenities at the OCSHP facility, starting in summer 2018, and this has occurred without benefit of the necessary CDP or amendment, as discussed in more detail below.

California Coastal Commission  
CDP 5-07-370-A2  
Exhibit 6 p. 8 of 11



In order to resolve these violations, OC Parks submitted CDP No. 5-07-370-A2, which requests to: 1) install signage on official use slips, 2) install signage on public guest docks, 3) install signage on emergency dock, 4) change use of visitor dock to emergency dock, 5) relocate 10 public beach parking spaces and add 1 space, 6) install signage for beach drop off, 7) relocate electronic vehicle charging station, 8) relocate designation of handicap parking space, 9) install gates to secure official use area, 10) install fence to secure official use area, 11) install 450 ft. of 6 ft. wide ADA compliant accessibility roll out mat on beach, 12) provide canoe storage, storage racks for six kayaks and storage closet on Bayside Beach, and 13) install upgraded public beach parking signage to include Coastal Commission logo.

After fully reviewing the materials included in your submittal, our staff believes that CDP No. 5-07-370-A2, as submitted, does not comprehensively resolve the violations at issue. Specifically, CDP No. 5-07-370-A2 fails to include any additional mitigation for the temporal impacts to public access resulting from the above described violations. Indeed, during our site visit on May 28, 2019 our staff discussed with staff from both the OC Sheriff's Harbor Patrol and OC Parks that additional mitigation, in the form of public access improvements or amenities, is required to comprehensively resolve the violations. One of the ideas that we discussed with County staff during our site visit was the installation of more dry boat storage (such as for kayaks and stand up paddle boards) for the general public, and our staff is encouraged that you have included a new public storage rack for six kayaks in CDP No. 5-07-370-A2, but we do not believe the provision of this amenity alone comprehensively resolves the violations at issue, including the Commission's claims for monetary penalties.

A comprehensive resolution of these violations must include: 1) a new marketing and publicity program to advertise the availability of the public guest docks and kayak storage to the general public, 2) installation of more public amenities such as public lockers<sup>1</sup>, picnic benches, bicycle racks, a drinking fountain etc., and 3) addition of a Spanish translation to the County's "Public Beach Drop Off" sign.

Staff believes that there are other opportunities to comprehensively satisfy the requirements to mitigate for the public access impacts resulting from these violations, and to mitigate for the impacts of storage of private canoes on the public beach, as described below, including by undertaking a mitigation project such as funding a small craft boating program in Newport Harbor for underserved youth in Orange County. Examples of potential programs include: 1) sailing lessons, 2) guided kayaking tours of the Upper Newport Bay Ecological Reserve, and 3) stand up paddleboard ("SUP") lessons.

#### Unpermitted Private Canoe Club Storage on Public Beach

---

<sup>1</sup> The County has proposed that the lockers be for exclusive use of the canoe clubs to store their gear. This does not provide a benefit to the general public and therefore is not a mitigative measure.

As you know, one of the components of CDP Application No. 5-07-370-A2 is a request for after-the-fact approval of the private canoe club storage on the public beach. Currently, there is no valid CDP for the private canoe club storage and, furthermore, the previously issued coastal development permits (CDP Nos. 5-94-255 and 5-07-370) for this site do not mention private canoe club storage, nor is private canoe club storage shown on the plans for 5-07-370. The application for CDP No. 5-07-370-A2 was received by our staff on August 8, 2019, and on September 6, 2019, our staff sent you a letter requesting additional information to complete the application. On February 25, 2020 our staff received the requested information regarding the following project elements: 1) Signage Plan, 2) Detailed Site Plan, 3) ADA Accessibility Roll Out Mat, 4) Canoe Storage, and 5) Changes in Dock Slip Uses. Specifically, in our September 6, 2019 letter to you, as it pertains to the canoe storage, our staff requested more information from you including the following information:

*“In addition to depicting the exact location/footprint of the proposed canoe storage area, please provide additional information explaining how these will be made available to the general public. The CDP application submittal only indicates that OC Parks will be the agency with authorization to issue permits to canoe clubs for beach storage but does not clarify how the general public will be able to also utilize the proposed racks/storage closets for recreational purposes.”*

In your response letter dated February 25, 2020 you stated that “There are three clubs currently holding permits which allows for canoe storage (12 canoes total) and a storage locker for an annual fee. Each club has a storage locker they use exclusively to store their equipment.” Because the canoes are not available for general public use, and their storage has occupied approximately 6,000 square feet of the public beach since at least 2003 without a coastal development permit, our staff believes that this violation which has resulted in the loss of public beach area suitable for public access and recreation requires mitigation under the Coastal Act. The displacement of public beach by the private canoe club storage is especially acute because there are eight homes with unpermitted private encroachments, consisting of lawns and ornamental vegetation, that occupy approximately 11,300 square feet of public beach at the site<sup>2</sup>. Our permit staff is reviewing the County’s request to approve the unpermitted private canoe club storage, and in forthcoming correspondence, they will ask you for an alternatives analysis for the storage of the private canoes that sites the storage in a location that does not displace public beach area.<sup>3</sup>

As noted above, there are mitigation options available to address the loss of public beach that has resulted from the presence of the unpermitted private canoe club storage in the form of funding a small craft boating program in Newport Harbor for underserved youth in Orange County. Other options include a better delineation of the

---

<sup>2</sup> Commission enforcement staff will address these violations as a separate matter.

<sup>3</sup> Permit staff’s letter will also note that the mitigation proposed by the County to offset the loss of one guest slip is insufficient to recommend approval of the project. This mitigation requirement is independent of the mitigation requested herein for the impacts of the unpermitted development at the site.



private/public boundary on the County's beach, after the encroachments described above have been removed.

### Resolution

As stated above, our staff believes that there is an opportunity here to comprehensively resolve the Coastal Act violations at issue through CDP Application No. 5-07-370-A2.

Commission staff is requesting that you revise your project description to incorporate 1) a new marketing and publicity program to advertise the availability of the public guest docks and kayak storage to the general public, 2) installation of more public amenities such as public lockers, picnic benches, bicycle racks, a drinking fountain etc., and 3) addition of a Spanish translation to the County's "Public Beach Drop Off" sign. Furthermore, in order to comprehensively satisfy the requirements to mitigate for the public access impacts resulting from these violations, and the storage of private canoes described above that has already occurred, the County should also include in their submission, a mitigation project such as funding a small craft boating program in Newport Harbor for underserved youth in Orange County. Examples of potential programs include: 1) sailing lessons, 2) guided kayaking tours of the Upper Newport Bay Ecological Reserve, and 3) stand up paddleboard lessons.

Our staff appreciates that Orange County Parks and the Orange County Sheriff's Harbor Patrol have worked amicably with staff toward resolution of the above described violations, including by installing interim signage that notifies the public of their right to access the public amenities available at the OCSHP facility and adjacent County beach.

As requested above, please revise your project description and submit the above described information and plans by **August 25, 2020** in order that we may know that it is your intent to continue working amicably with staff to resolve this matter. Please contact me by no later than July 10, 2020 to discuss the status of the OC Parks' application. I can be reached at [Jordan.Sanchez@coastal.ca.gov](mailto:Jordan.Sanchez@coastal.ca.gov).

Sincerely,

  
Jordan Sanchez  
Enforcement Officer

cc: Lisa Haage, Chief of Enforcement, CCC  
Andrew Willis, Enforcement Supervisor, CCC  
Karl Schwing, Deputy Director, CCC  
Amber Dobson, District Manager, CCC  
Mandy Revell, Planner, CCC  
Stacey Blackwood, Director, OC Parks

California Coastal Commission  
CDP 5-07-370-A2  
Exhibit 6 p. 11 of 11