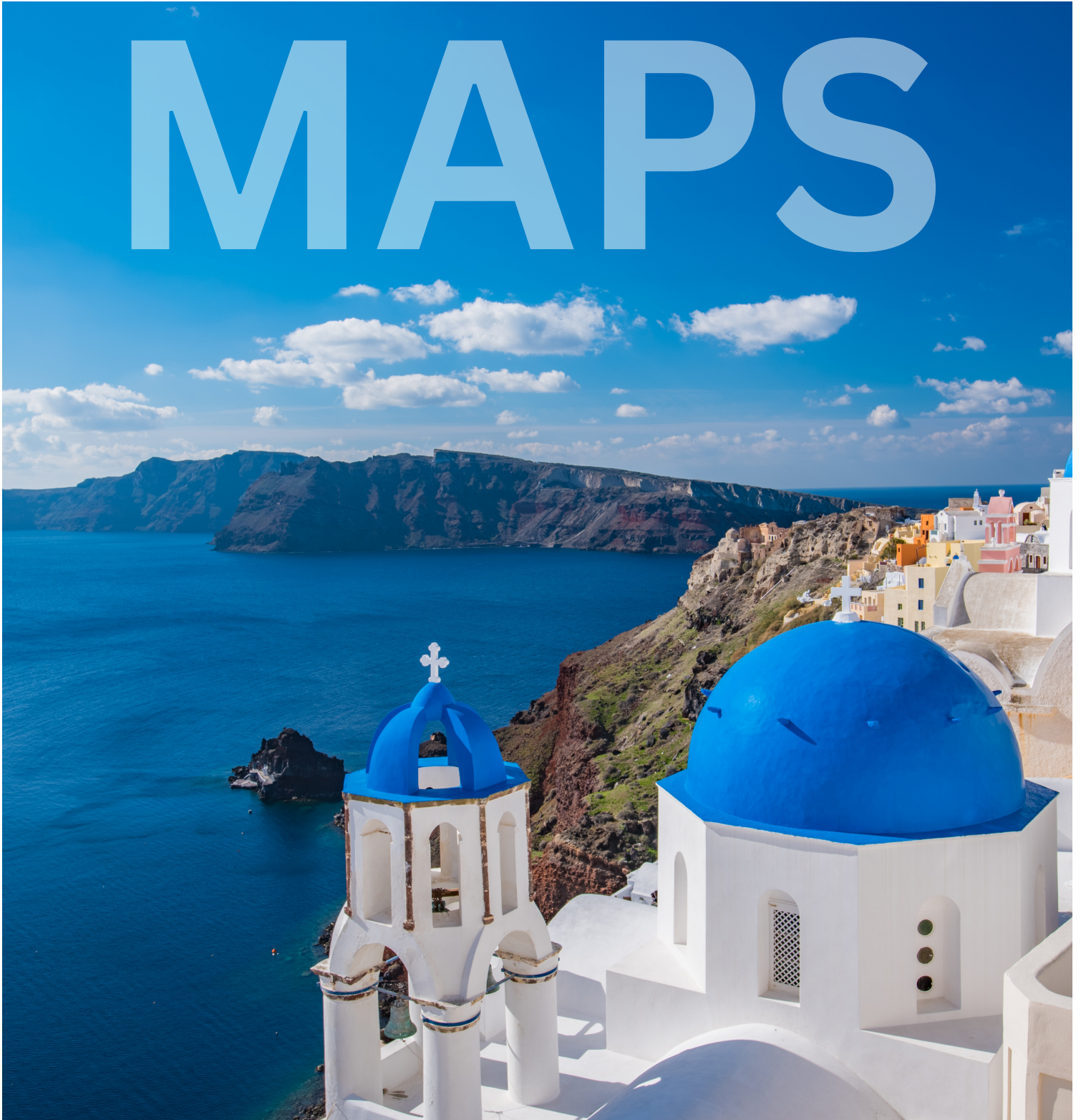


# The Trip of a Lifetime

ATHENS & SANTORINI GREECE


# MAPS



# Athens Best Things to Do

Greece

SantoriniDave.com

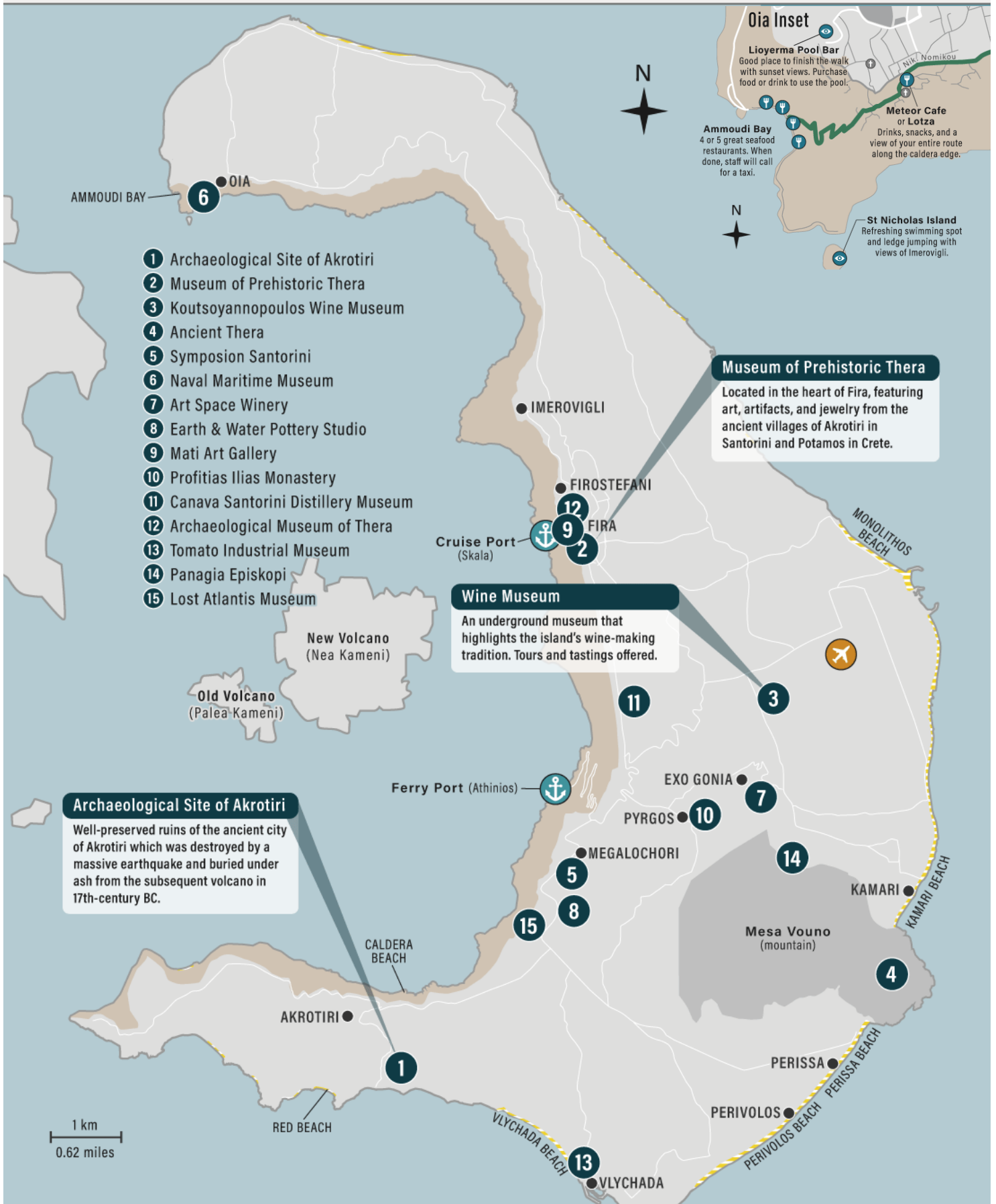
-  Attraction
-  Restaurant
-  Bar
-  Walking Path
-  Acropolis
-  Syntagma Square



-  **Bars**
-  7 360° Cocktail Bar
-  14 Rooftop Bar at Grande Bretagne Hotel
-  21 Brettos Bar
-  **Restaurants**
-  5 Kostas (gyros, souvlaki)
-  8 O Thanasis (gyros, souvlaki, kebabs)
-  13 Kavouras (gyros, souvlaki)
-  18 Psarras Taverna (Greek)
-  19 Coco's (gelato)
-  **Attractions**
-  1 The National Archaeological Museum
-  2 Lycabettus Hill
-  3 National Historical Museum
-  4 Athens Central Market
-  6 Monastiraki Flea Market
-  9 Hadrian's Library
-  10 Ancient Agora of Athens
-  11 Roman Agora
-  12 The Benizelos Mansion
-  15 Benaki Museum
-  16 Changing of the Guards at Greek Parliament
-  17 The National Gardens
-  20 Cine Paris (Outdoor Cinema)
-  22 Parthenon & Acropolis
-  23 Acropolis Museum
-  24 Temple of Olympian Zeus
-  25 Panathenaic Stadium



# SANTORINI MUSEUMS & CULTURAL SITES



# Santorini Wineries

SantoriniDave.com

- Town/Village
- Winery
- # Top 5 Winery Rank Number
- ◌ Caldera View
- ◌ Sunset View
- Road
- Caldera

Many wineries offer tours and wine tasting but if you want to visit multiple wineries, book a wine tour. Most tours include hotel pickup and drop off.

## 3 Domaine Sigalas ◌

Small winery, a 10-minute walk from a bus stop on the Fira-Oia bus route, that has wine tastings with appetizers from March to November.

## 5 Art Space

A spellbinding mix of wine, caves, and art. The owner guides you around the property and explains its history.

## 4 Santo Wines ◌ ◌

Has the most comprehensive tours and a large shop filled with wines and local food specialties. Fantastic views of the cliffs and caldera. (Most wine tours visit Santo or Venetsanos.)

## 2 Venetsanos ◌ ◌

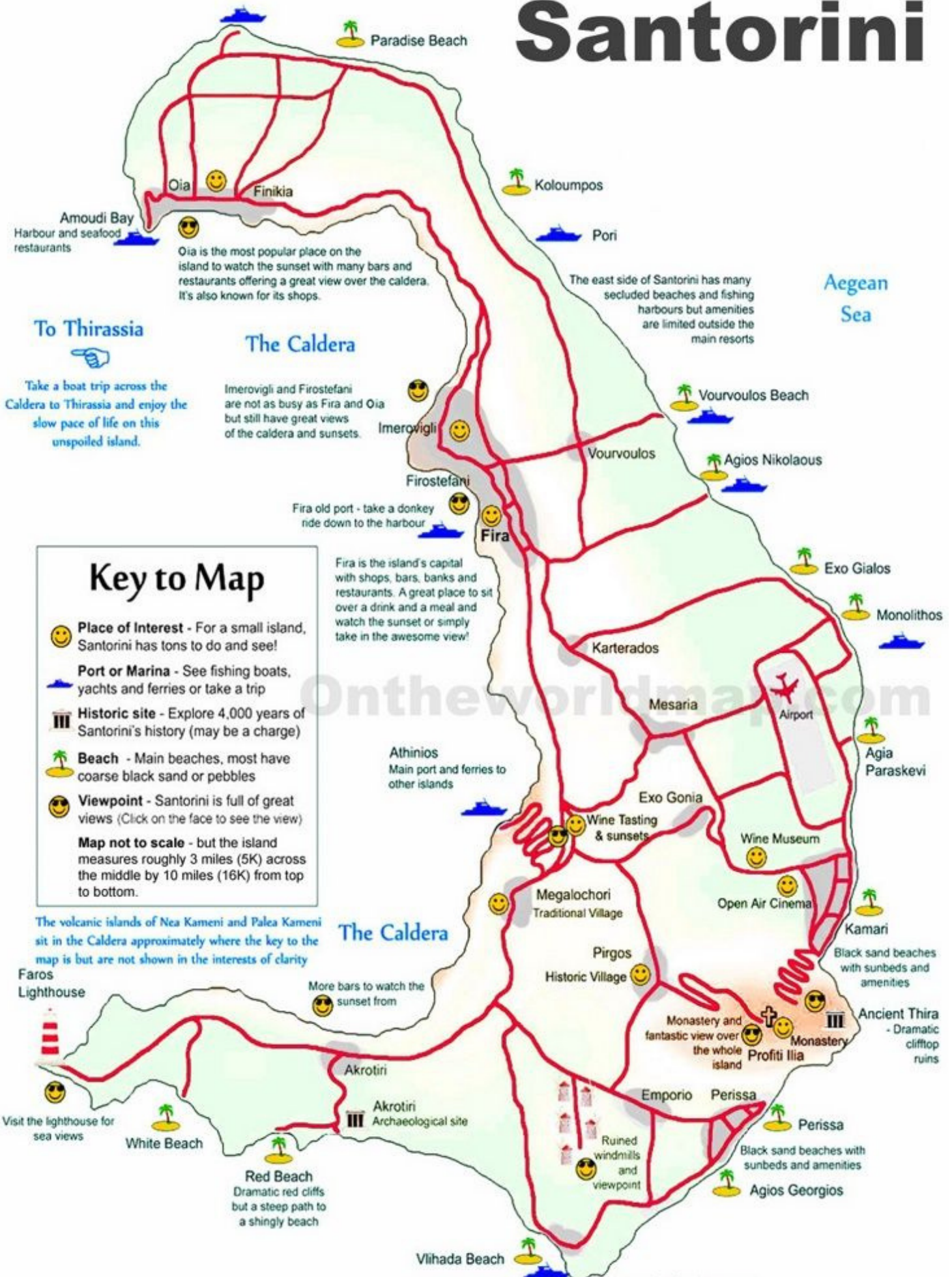
Similar views as Santo, but slightly smaller and more charming.

## 1 Gavalas

My favorite winery on Santorini. Small, friendly, and intimate.



# Santorini



## Key to Map

- Place of Interest** - For a small island, Santorini has tons to do and see!
- Port or Marina** - See fishing boats, yachts and ferries or take a trip
- Historic site** - Explore 4,000 years of Santorini's history (may be a charge)
- Beach** - Main beaches, most have coarse black sand or pebbles
- Viewpoint** - Santorini is full of great views (Click on the face to see the view)

**Map not to scale** - but the island measures roughly 3 miles (5K) across the middle by 10 miles (16K) from top to bottom.

The volcanic islands of Nea Kameni and Palea Kameni sit in the Caldera approximately where the key to the map is but are not shown in the interests of clarity

Oia is the most popular place on the island to watch the sunset with many bars and restaurants offering a great view over the caldera. It's also known for its shops.

**To Thirassia**  
Take a boat trip across the Caldera to Thirassia and enjoy the slow pace of life on this unspoiled island.

The east side of Santorini has many secluded beaches and fishing harbours but amenities are limited outside the main resorts

Imerovigli and Firostefani are not as busy as Fira and Oia but still have great views of the caldera and sunsets.

Fira old port - take a donkey ride down to the harbour

Fira is the island's capital with shops, bars, banks and restaurants. A great place to sit over a drink and a meal and watch the sunset or simply take in the awesome view!

Athinios  
Main port and ferries to other islands

Ancient Thira - Dramatic cliff-top ruins

More bars to watch the sunset from

Akrotiri  
Archaeological site

Visit the lighthouse for sea views

Red Beach  
Dramatic red cliffs but a steep path to a shingly beach

Ruined windmills and viewpoint

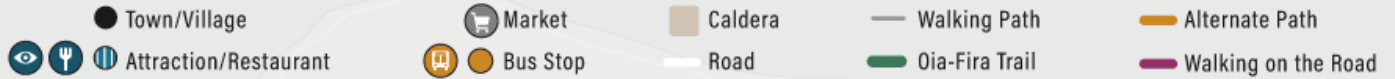
Black sand beaches with sunbeds and amenities

Black sand beaches with sunbeds and amenities

# Santorini Hike Map

Greece

SantoriniDave.com



## The Fira-Oia Hike

The hike runs along the caldera cliff and through the villages of Fira, Firostefani, Imerovigli, and Oia.



## What to Expect

### Duration

- 2-5 hours (Skaros Rock will add at least an hour)

### Distance

- Just under 10.5km (6.5 miles)

### Difficulty

- The path consists of sidewalks, cobblestone, and dirt.
- The climb from Fira to Imerovigli is short and steep.
- The climb from Oia to Imerovigli is long and gradual.

### Tips

- In summer, start early. It gets hot by 11am.
- Buy water before starting the walk.

### Market/Oia start

Where the path begins when walking from Oia to Fira.

### Fork in the Path

**(Walking North)** **Left side:** Sticks close to the caldera and has lots of loose gravel. **Right side:** Better quality path but less scenic. Take this route if you have young kids. There is an unmarked washroom at **Profitis Ilias Church** but it's often locked.

### Half Way Point

### Skaros Rock

Beautiful walk out but will **add at least an hour** to your hike.

### Fork in the Path

**(Walking North)** In Imerovigli there is a fork in the path **at Blue Note restaurant**. **Right side:** Less scenic route that goes through town. Go this way if you need water or snacks from a market. **Left side:** For caldera views, 5-star hotels, and an (optional) visit to Skaros Rock.

### Fira Start

Begin in the **square beside Hotel Atlantis**. In general, go up, not down, as you're starting out from Fira.



New Volcano (Nea Kameni)

**Fira**  
Elevation: 270 meters

**Imerovigli**  
Elevation: 350 meters (the highest point on the hike)

**Firostefani**  
Cafe Galini

Cruise Port (Skala)

**Snack Shop**, not always open but it's where you rejoin the path.

**Profitis Ilias Church**

**Cafe Monopati**, often open but don't count on it.

**Cavo Tagoo Hotel**

# Santorini Caldera

Greece

3,600 years ago a volcano erupted and left a caldera in Santorini





Canaves Epitome  
4.8 ★ (217)  
5-star hotel

Aethiro Hotel

Windmill of Oia  
Ανεμόμυλος Οίας

Ammos Oia Mansion  
From \$360/night  
on Agoda

Chroma Suites  
Aqu  
Tradition  
Cave vo

Ammoudi Bay

Oia Mare Villas  
Boutique Hotel -  
Oia Mare Villas

Prime Suites

Ammoudi Fish Tavern  
Best seafront  
restaurant

Sunset Ammoudi  
by Paraskevas  
Sunset  
Temporarily closed

Castle of Oia  
Κάστρο Οίας  
Remains of a 15th-century coastal fort

Helianthus-Suites  
Helianthus Suites  
5.0 ★ (33)  
3-star hotel

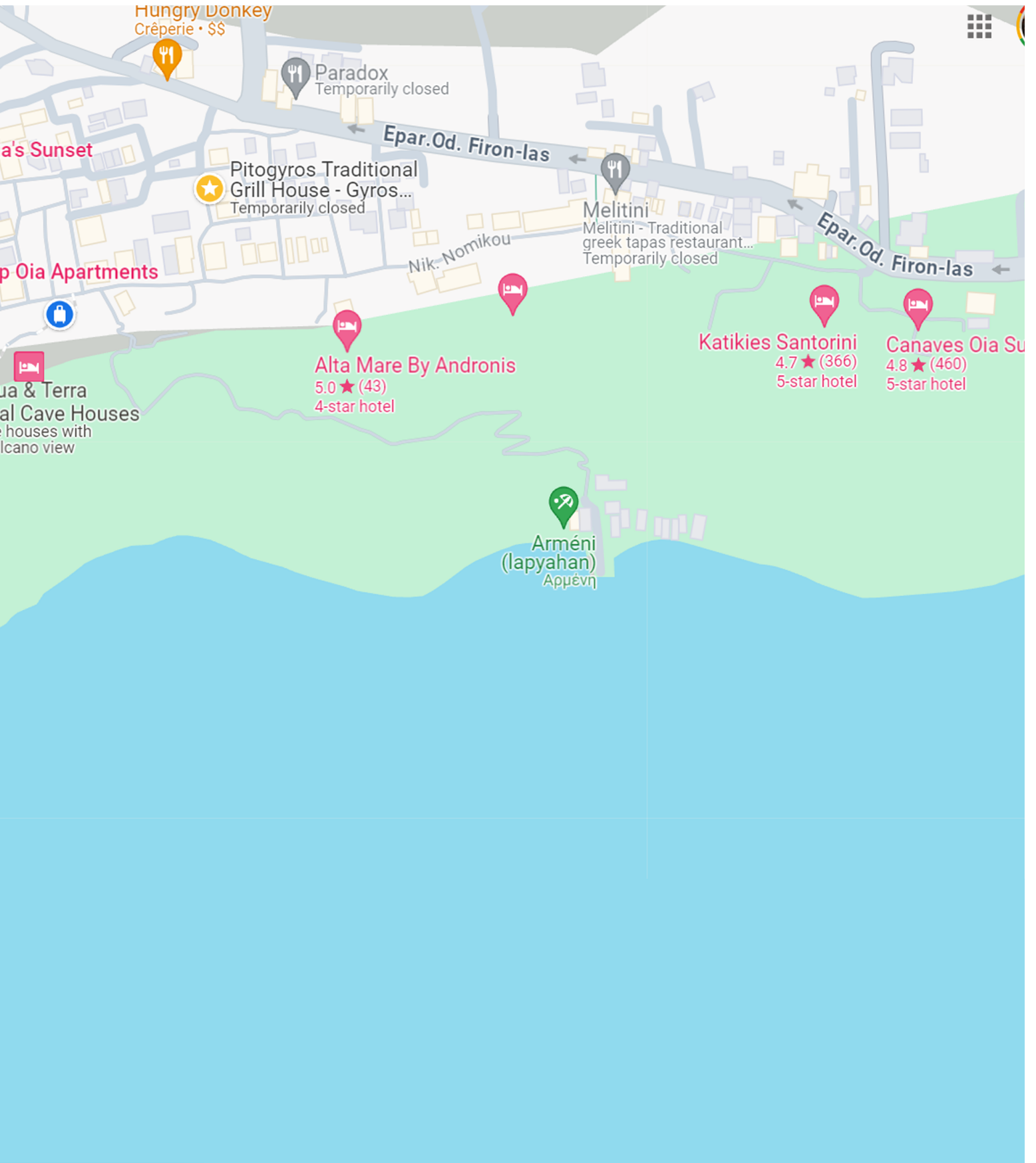
Όρμος  
Αμμούδι

Ammoudi  
(Iapyhan)  
Αμμούδι  
Peaceful bay surrounded by cliffs

Armonia Beach

Nisis Agios  
Nikolaos  
Νισις Αγίος  
Νικόλαος



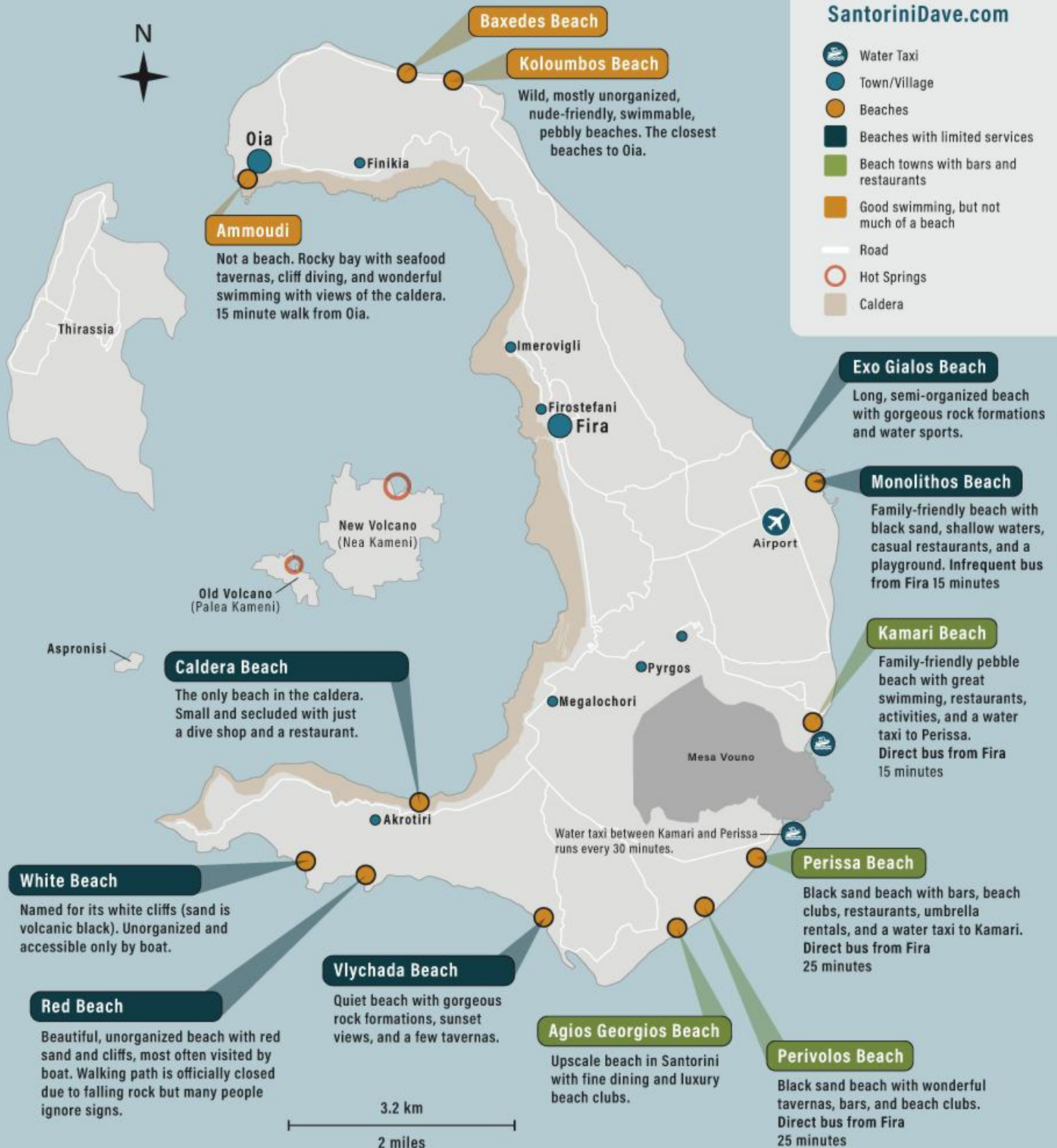


# Santorini Best Things To Do



# Santorini Beach Map















Greece



# KAMARI

Santorini, Greece

SantoriniDave.com

-  Hotel
-  Attraction
-  Church
-  Grocery store
-  Restaurant
-  Shop
-  Bar
-  Bus Stop
-  Road
-  Walking Path
-  Mesa Vouno Trails
-  Profitis Ilias Mountain
-  Parking
-  Black Sand Beach

**Driving to:**

- Pyrgos (4 km)
- Fira (7 km)
- Athinios ferry port (9 km)
- Akrotiri (12 km)
- Perissa & Perivolos (12 km)
- Oia (20 km)

**Driving to:**

- Gaia Wines (700 m)
- Airport (4 km)

**Koralli Restaurant**

Friendly, all-day restaurant serving Greek standards and international favorites until midnight or later.

**Outdoor Cinema**

Outdoor movie theater with a full bar, snacks, and great ambiance. Movies are in English with Greek subtitles.

**Alismari Restaurant**

Excellent variety of classic Greek dishes and creative plates, all featuring fresh, local ingredients.

**Elias Grill**

A fantastic pit stop for gyros and souvlakis.

**Amelia Tavern**

Family-run Greek and international restaurant with a cozy ambiance and fantastic seafood and steaks.

**Alexander**

Traditional Greek taverna with rich dishes and live music every night.

**Mesa Vouno**

Santorini's second highest peak at "400 m, with spectacular views of the island and Aegean.

**Ancient Thera**

Dorian settlement ruins founded in 9th century B.C. and active until 8th century A.D.

**Pedestrian Beach-front Walkway**

Path along the black-sand beach lined with loads of bars, restaurants, and excellent swimming spots.



304 m  
1,000 feet

Perissa & Perivolos

# Imerovigli


Santorini, Greece

SantoriniDave.com

 Restaurant


 Bar


 Shopping

 Attraction


 Church

 Bus

 Grocery store


 Road

 Walking Path

 Oia-Fira Trail

 Skaros Rock Trail

 Parking

 Caldera



To Ne  
Imerovigli  
and



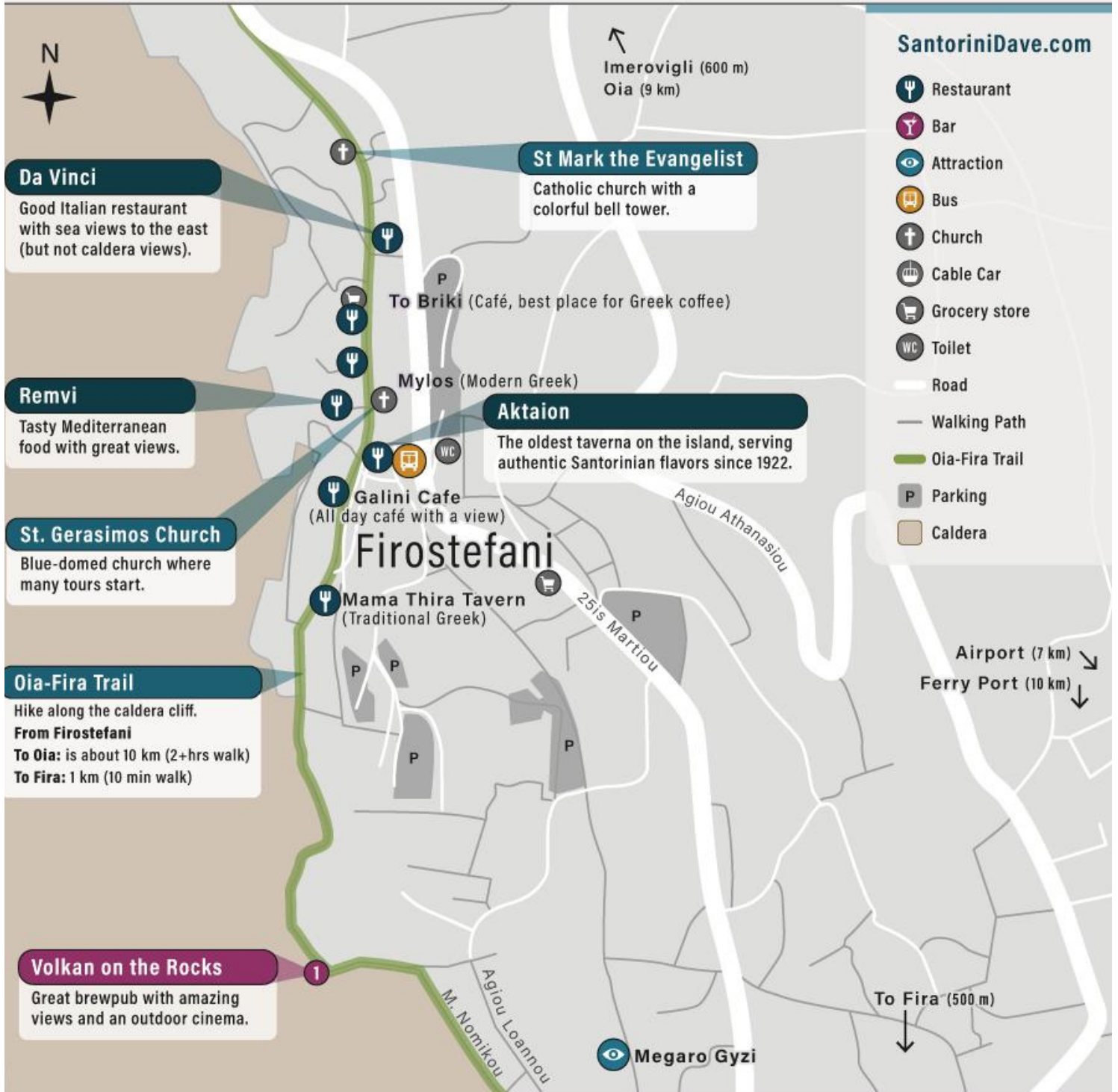
# Fira

Santorini, Greece



# Firostefani


Santorini, Greece

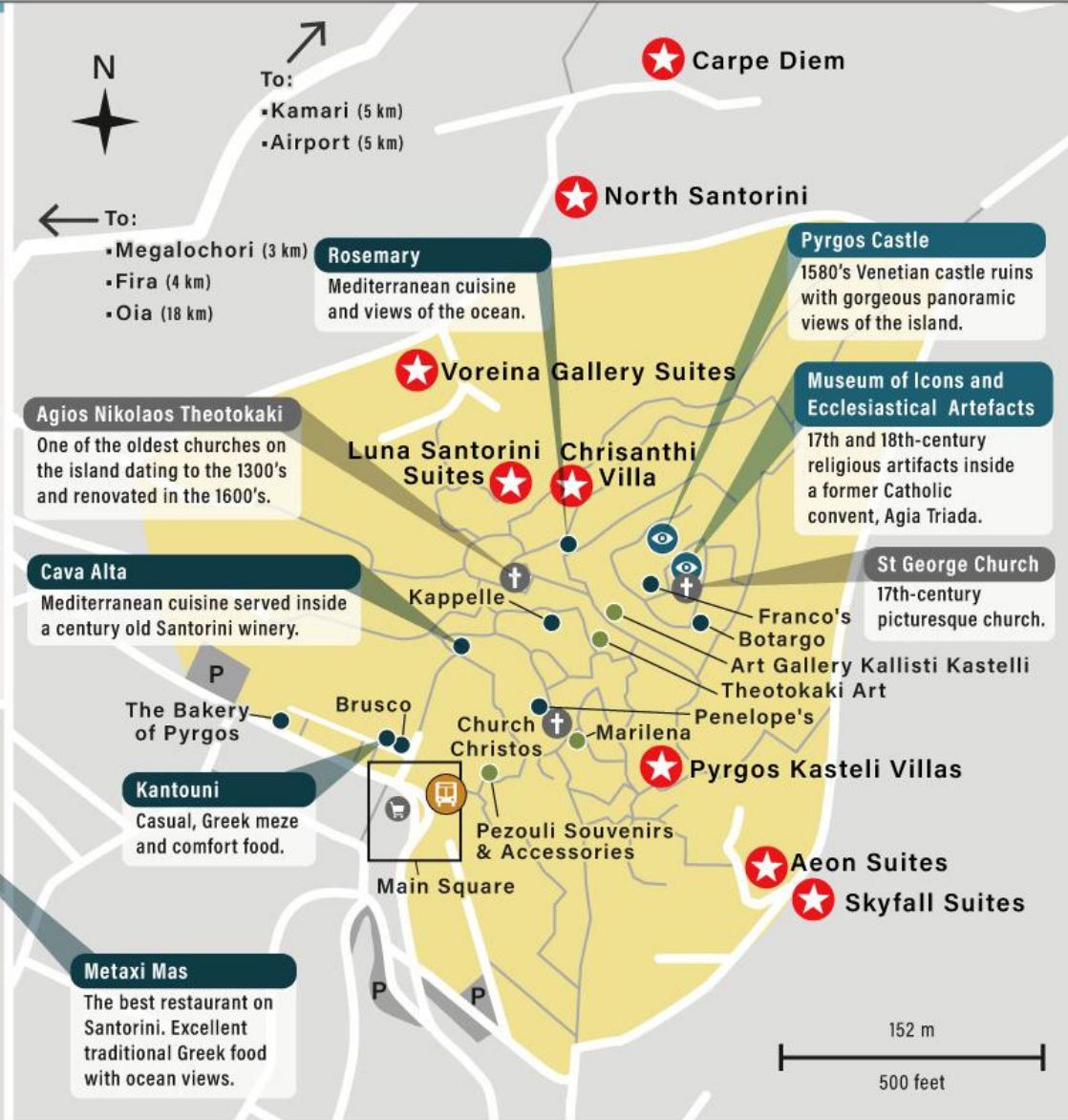


# PYRGOS

Santorini, Greece

SantoriniDave.com

-  Recommended Hotel
-  Winery
-  Church
-  Bus
-  Grocery store
-  Pyrgos Center
-  Parking
-  Restaurant
-  Attraction
-  Shopping
-  Road
-  Walking Path



## PYRGOS

-  Santo Wines
-  White & Co. Villas
-  Art Hotel Santorini
-  Zatrikion Santorini Villas
-  Santorini Heights