















National Functional Classification - Grand Blanc Township

-  County Boundary
-  Township Boundary
-  Municipality
-  2010 Adjusted Census Urban Boundary
-  Railroad
-  Lake, River, or Stream

NFC Classification

-  1 = Interstate
-  2 = Other Freeway
-  3 = Other Principal Arterial
-  4 = Minor Arterial
-  5 = Major Collector
-  6 = Minor Collector
-  7 = NFC Local
-  0 = Non-certified



Sources: Michigan Geographic Framework Version 14a
 Projection: State Plane, Michigan South, NAD83, International Feet
 Date: November 2014
 Map by: Genesee County Metropolitan Planning Commission