

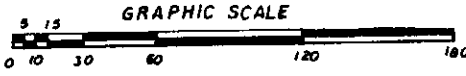
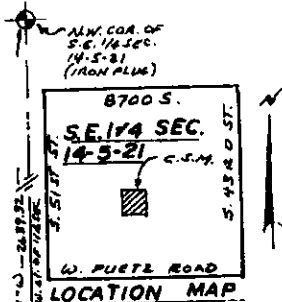
000289440

BADGER
BLUEPRINT
COMPANY, INC.
(414) 542-8200

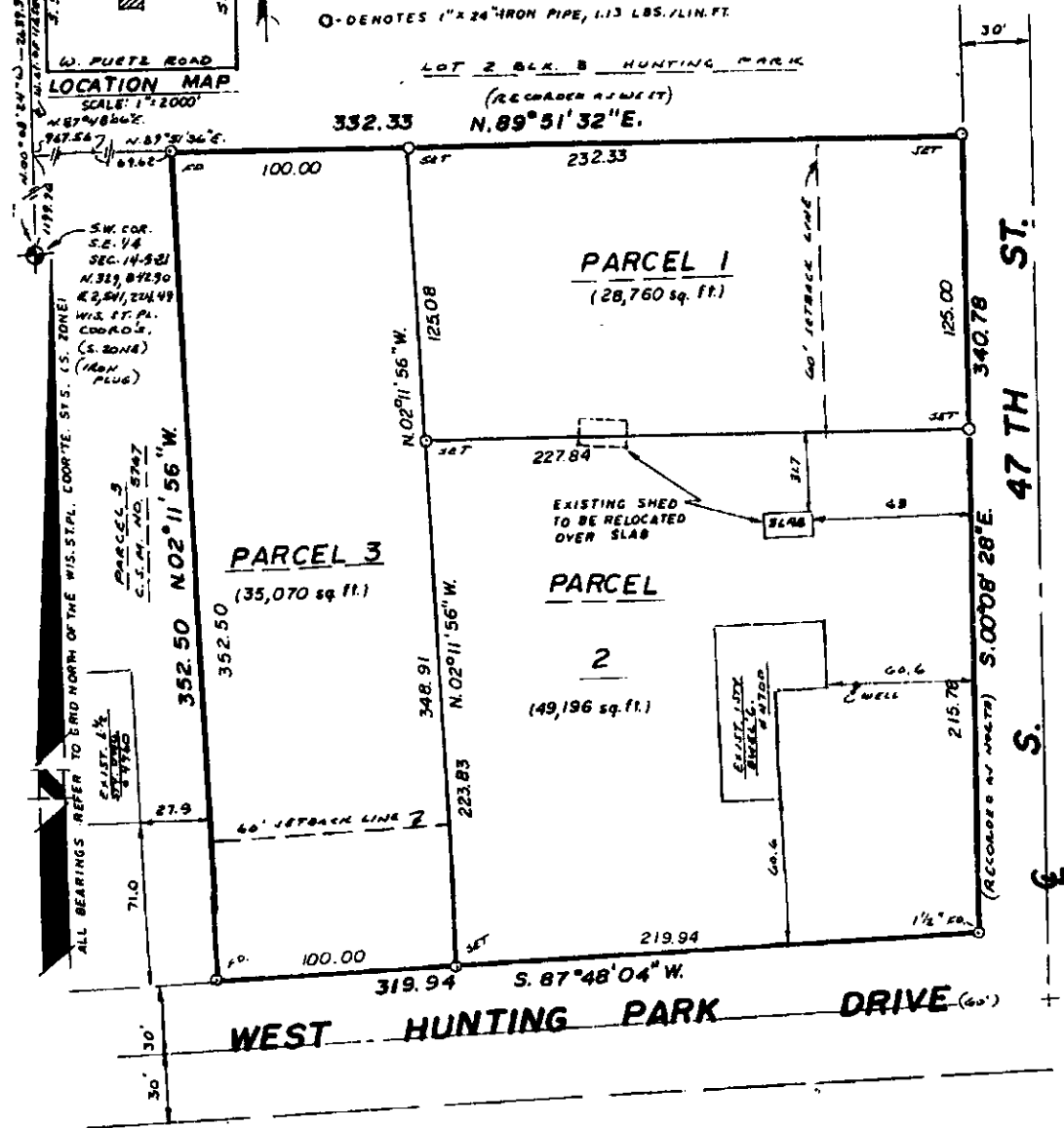
FORM BBC-101

CERTIFIED SURVEY MAP NO. 6860

BEING A REDIVISION OF LOT 3, BLOCK 3, HUNTING PARK,
BEING A SUBDIVISION OF PART OF THE S.E. 1/4 OF SECTION 14,
TOWN 5 NORTH, RANGE 21 EAST, IN THE CITY OF FRANKLIN,
MILWAUKEE COUNTY, WISCONSIN.



Q-DENOTES 1" X 24" IRON PIPE, 1.13 LBS./LIN. FT.



**INTERLINE SURVEY
SERVICES, INC.**
11221 W. FOREST HOME AVE
HALES CORNERS, WISCONSIN 53130
PHONE 425-2060

SHEET 1 OF 4
JOB NO. 27385

000289441

BADGER
BLUEPRINT
COMPANY, INC.
(414) 542-8200

FORM BBC-101

CERTIFIED SURVEY MAP NO. 6860

Being a redivision of LOT 3 BLOCK 3, HUNTING PARK,
being a subdivision of part of the S.E. 1/4 of Section
14, Town 5 North, Range 21 East, in the City of
Franklin, Milwaukee County, Wisconsin.

SURVEYORS CERTIFICATE

STATE OF WISCONSIN)
MILWAUKEE COUNTY)SS

I, GARY J. SMITH, registered land surveyor do
hereby certify: THAT I have surveyed, divided and mapped a redivision
of LOT 3 BLOCK 3, HUNTING PARK, being a subdivision of a part of the S.E. 1/4
of Section 14, Town 5 North, Range 21 East, in the City of Franklin, Milwaukee
County, Wisconsin, more particularly described as follows:

Commencing at the Southwest corner of said 1/4 section; thence N.00°08'24"W.,
along the west line of said 1/4 section, 1199.76 feet to a point; thence
N.87°48'06"E., 967.56 feet to a 2" iron pipe found; thence N.89°51'36"E.,
69.62 feet to a 1" iron pipe found at the Northwest corner of said LOT 3,
said point being the point of beginning of the lands to be described; thence
N.89°51'32"E., 332.33 feet to a point; thence S.00°08'28"E., 340.78 feet to a
point; thence S.87°48'04"W., 319.94 feet to a point; thence N.02°11'56"W.,
352.50 feet to the point of beginning.

Containing 113,026 square feet.

THAT I have made this survey, land division and map by the direction of
RAYMOND R. ROBERTS and JUDITH A. ROBERTS, his wife, owners of said land.

THAT such map is a correct representation of all exterior boundaries of
the land surveyed, and the land division thereof made.

THAT I have fully complied with the provisions of Chapter 236 of the
Wisconsin Statutes and the Unified Development Ordinance Division 15 of the
City of Franklin Municipal Code in surveying, dividing and mapping the same.

Dated: June 26, 2000.



Gary J. Smith
GARY J. SMITH RLS-2195

7956021

REGISTER'S OFFICE
Milwaukee County, WI } 2:04 PM
RECORDED AT 2:04 PM

SEP-1 2000 289440
REEL 1895 IMAGE TO 289443
OF DEEDS incl.

000289442

BADGER
BLUEPRINT
COMPANY, INC.
(414) 542-8200

FORM BBC-101

CERTIFIED SURVEY MAP NO. 6860

Being a redivision of LOT 3 BLOCK 3, HUNTING PARK,
being a subdivision of part of the S.E. 1/4 of Section
14, Town 5 North, Range 21 East, in the City of
Franklin, Milwaukee County, Wisconsin.

OWNERS CERTIFICATE

AS OWNERS, we hereby certify that we have caused the lands described above to be surveyed, divided and mapped as represented on this plat in accordance with the provisions of Chapter 236 of the Wisconsin Statutes and the Unified Development Ordinance Division 15 of the City of Franklin.

WITNESS the hand and seal of said owners this 25th day of August, 2000.

In the presence of:

Raymond R. Roberts
RAYMOND R. ROBERTS

Judith A. Roberts
JUDITH A. ROBERTS

STATE OF WISCONSIN) MILWAUKEE COUNTY) SS PERSONALLY came before me this 25th day of August, 2000, the above named RAYMOND R. ROBERTS and JUDITH A. ROBERTS, his wife, to me known to be the persons who executed the foregoing instrument and acknowledged the same.

Patricia A. Reilly
NOTARY PUBLIC, MILWAUKEE COUNTY, WISCONSIN.

MY COMMISSION EXPIRES 5/23/2004.
CONSENT OF MORTGAGEE

LIBERTY BANK, a corporation duly organized and existing under and by virtue of the laws of the State of Wisconsin, mortgagee of the above described lands, does hereby consent to the surveying, dividing and mapping of the lands described on the plat, and does hereby consent to the above certificate of RAYMOND R. ROBERTS and JUDITH A. ROBERTS, his wife, owners.

IN WITNESS WHEREOF, the said LIBERTY BANK has caused these presents to be signed by ALLEN L. SAMSON, its President, and countersigned by JOHN M. HAEFLINGER, V.P., ~~its Secretary~~ at MILWAUKEE, Wisconsin, and its corporate seal to be hereunto affixed this 28th day of AUGUST, 2000.

In the presence of:

Allen L. Samson

John M. Haefflinger



000289443

BADGER
BLUEPRINT
COMPANY, INC.
(414) 542-8200


FORM B9C-101

CERTIFIED SURVEY MAP NO. 6860

Being a redivision of LOT 3 BLOCK 3, HUNTING PARK,
being a subdivision of part of the S.E. 1/4 of Section
14, Town 5 North, Range 21 East, in the City of
Franklin, Milwaukee County, Wisconsin.

STATE OF WISCONSIN)
MILWAUKEE COUNTY) SS PERSONALLY came before me this 28TH day of
AUGUST, 2000, the above named ALLEN L. SAMSON,
President, and JOHN M. HAEFLINGER, VP, ~~SECRETARY~~ of the above named
corporation, to me known to be the persons who executed the foregoing instrument
as such officers as the deed of said corporation by its

Cheryl L. Wenzel
NOTARY PUBLIC, MILWAUKEE COUNTY, WISCONSIN.



MY COMMISSION EXPIRES AUGUST 8, 2004.

COMMON COUNCIL APPROVAL
APPROVED by the Common Council of the City of Franklin, on this 8th day of
August, 2000, by Resolution No. 2000-5076.
SIGNED on this 30th day of AUGUST, 2000.

Frederick F. Klimetz *Sandra L. Claus*
FREDERICK F. KLIMETZ, MAYOR SANDRA L. CLAUS, CITY CLERK

This instrument was drafted by Gary J. Smith.

