



LA PAZ COUNTY PUBLIC WORKS

1112 Joshua Avenue • Suite 207
Parker, Arizona 85344
(928) 669-6407 Fax (928) 669-6459

January 30, 2007

James Kunisch
2015 Freda Lane
Cardiff, CA 92007

Dear Mr. Kunish,

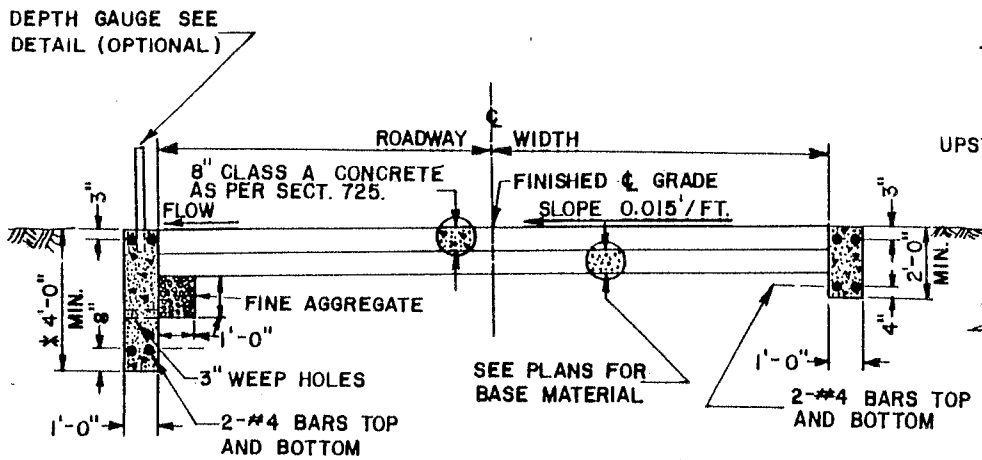
As per our discussion, I will allow a low water crossing to be built in the Tyson Wash on 53rd Street with the following stipulations:

- You obtain a 404 Permit from the Army Corp. of Engineers.
- You follow the La Paz County Standards, Standard #5-380 Concrete Cut-Off Walls with the Concrete Surface Ford.
- Have it surveyed and engineered for a vertical alignment and to determine where the 1 (one) foot above high water level would be.

Respectfully,

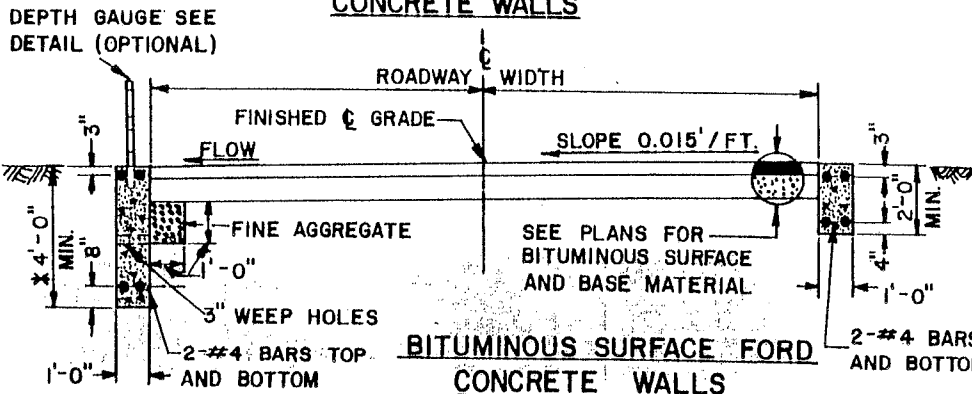
Thomas R. Simmons
Interim Director

TRS/tls

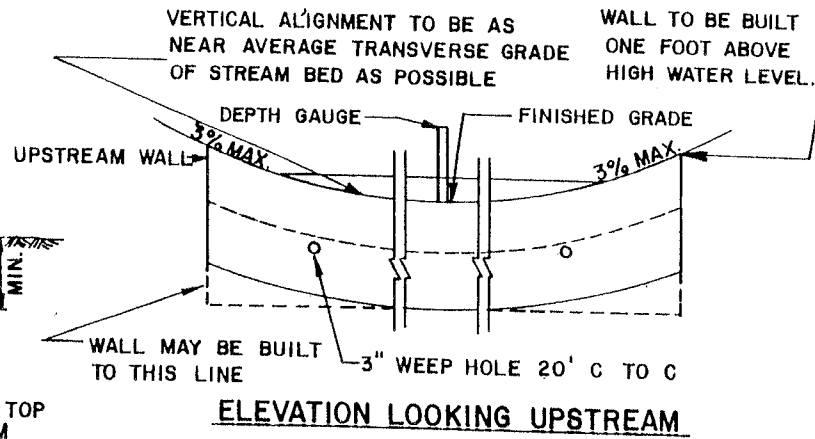


X MIN. DISTANCE BELOW
STREAM BED

**CONCRETE SURFACE FORD
CONCRETE WALLS**



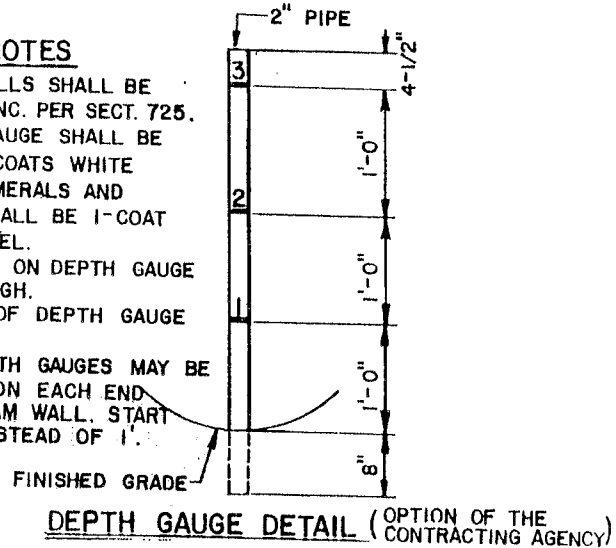
**BITUMINOUS SURFACE FORD
CONCRETE WALLS**



ELEVATION LOOKING UPSTREAM

NOTES

1. FORD WALLS SHALL BE CLASS A CONC. PER SECT. 725.
2. DEPTH GAUGE SHALL BE PAINTED 2-COATS WHITE ENAMEL. NUMERALS AND MARKERS SHALL BE 1-COAT BLACK ENAMEL.
3. NUMBERS ON DEPTH GAUGE TO BE 2" HIGH.
4. HEIGHT OF DEPTH GAUGE OPTIONAL.
5. TWO DEPTH GAUGES MAY BE USED. ONE ON EACH END OF UPSTREAM WALL. START WITH 2' INSTEAD OF 1'.



DEPTH GAUGE DETAIL (OPTION OF THE CONTRACTING AGENCY)

**LA PAZ COUNTY
CONSTRUCTION STANDARDS
STANDARD No 5-380
CONCRETE CUT-OFF WALLS**

From: Miller, William H CIV USARMY CESPL (US) William.H.Miller@usace.army.mil 
Subject: RE: [Non-DoD Source] Tyson Wash in La Paz Valley
Date: February 12, 2018 at 11:35 AM
To: James Kunisch jim@landarizona.net

CM

Mr. Kunisch,

I am glad to be able to help. Attached are the two documents that I mentioned. One is the Nationwide Permit #14 that would apply to your project. You will want to review it carefully to be sure that your project complies with all of the definitions and conditions. The second is the Pre-Construction Notification Form. My suggestion is that you fill this form out, even if you determine that notification is not required under the terms of the permit. This will serve as your documentation of due diligence.

If you have any questions, please call.

Respectfully,

Bill

William H. Miller | Senior Project Manager

*Arizona Branch, Regulatory Division
Los Angeles District, U.S. Army Corps of Engineers
3636 N. Central Avenue, Suite 900
Phoenix, Arizona 85012-1936
Direct line (602)230-6954
william.h.miller@usace.army.mil*

From: James Kunisch [<mailto:jim@landarizona.net>]
Sent: Monday, February 12, 2018 12:14 PM
To: Miller, William H CIV USARMY CESPL (US) <William.H.Miller@usace.army.mil>
Subject: [Non-DoD Source] Tyson Wash in La Paz Valley

Howdy, Bill... Thank you again for your quick call back this morning regarding our need to cross the Tyson Wash.

I'm heading out to measure the crossing now in hopes we'll discover it's < 1/10th acre. Please go ahead and forward the information you have in mind for us to help orient and get us going.

Thanks and best wishes, Jim

JK

James Kunisch
Cardiff by the Sea, CA 92007
760-753-7897 fax

760-505-8999 cel


NOTICE: The information contained in this message is proprietary and/or confidential and may be privileged. If you are not the intended recipient of this communication, you are hereby notified to: (i) delete the message and all copies; (ii) do not disclose, distribute or use the message in any manner; and (iii) notify the sender immediately.



SPD NWP
PCN_3_9_..._FINAL.pdf



NWP14 enclosure
2017.pdf



53rd Street, Tyson Wash crossing

High water bank-to-bank span is 84 ft. With roadway width of 33 ft. the area equals 2,772 sq. ft., or .064 acres. Falls within US Army Corps of Engineers 404 Nationwide Permit No. 14,



84 ft.

La Paz County roadway ROW = 33 ft.

N 53rd St

Roadway Area Crossing Tyson Wash
3,329 sq.ft.

N 53rd St

4,356 sq.ft.

3,329 sq.ft.

33 x 100