




# **2026**

## ***Regional Transportation Plan (RTP) & Sustainable Communities Strategy (SCS) Environmental Impact report (EIR) Scoping Meeting***



April 30, 2025, 4 PM to 6PM



## Agenda

- *Project Overview*
- *Environmental Review Process Overview*
- *Environmental Impact Report (EIR) Scope*
- *Questions & Comments*



## Meeting Purpose

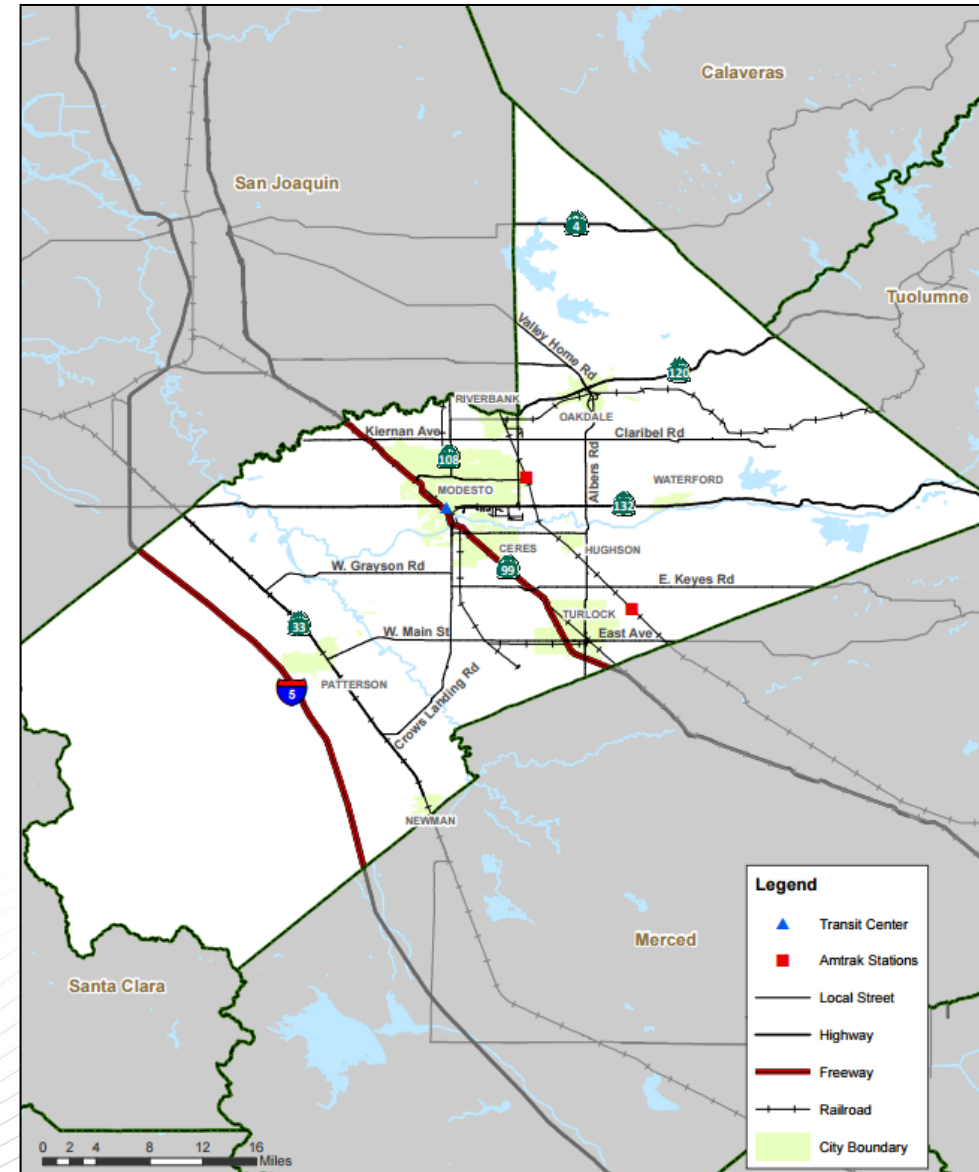
- *Inform community and concerned agencies about the project*
- *Solicit input regarding Environmental Impact Report scope*
- *Flag future opportunities for input*





## Project Overview

- ***Regional Transportation Plan (RTP)***
  - Long-range transportation planning document for Stanislaus Region
  - Mandated by Federal law
  - Plan to meet the region's transportation goals regarding current and future mobility needs
  - Addresses all transportation modes
  - Guides transportation programming documents and plans
  - Covers a minimum 20-year planning horizon
  - Planning Horizon for 2026 Plan Update is 2049
  - Required to be updated every 4 years



## Project Overview

- ***Sustainable Communities Strategy (SCS)***
  - Mandated by Senate Bill 375 (SB 375)
  - Demonstrates how greenhouse gas (GHG) reduction targets can be met through integrated land use, housing, and transportation planning
    - Evaluates various land use planning scenarios
  - Identifies strategies to reduce greenhouse gas emissions:
    - Alternative development patterns
    - Infrastructure
    - Additional transportation measures or policies that result in fewer and/or shorter automobile and light truck trips



# **California Environmental Quality Act Purpose**

- *Environmental Impact Report (EIR) aims to inform the public and disclose environmental impacts and does not recommend approval or denial of the project*
- *The Stanislaus Council of Governments Policy Board will consider the information in the EIR among other factors in making a decision on the 2026 Regional Transportation Plan/Sustainable Communities Strategy (RTP/SCS)*

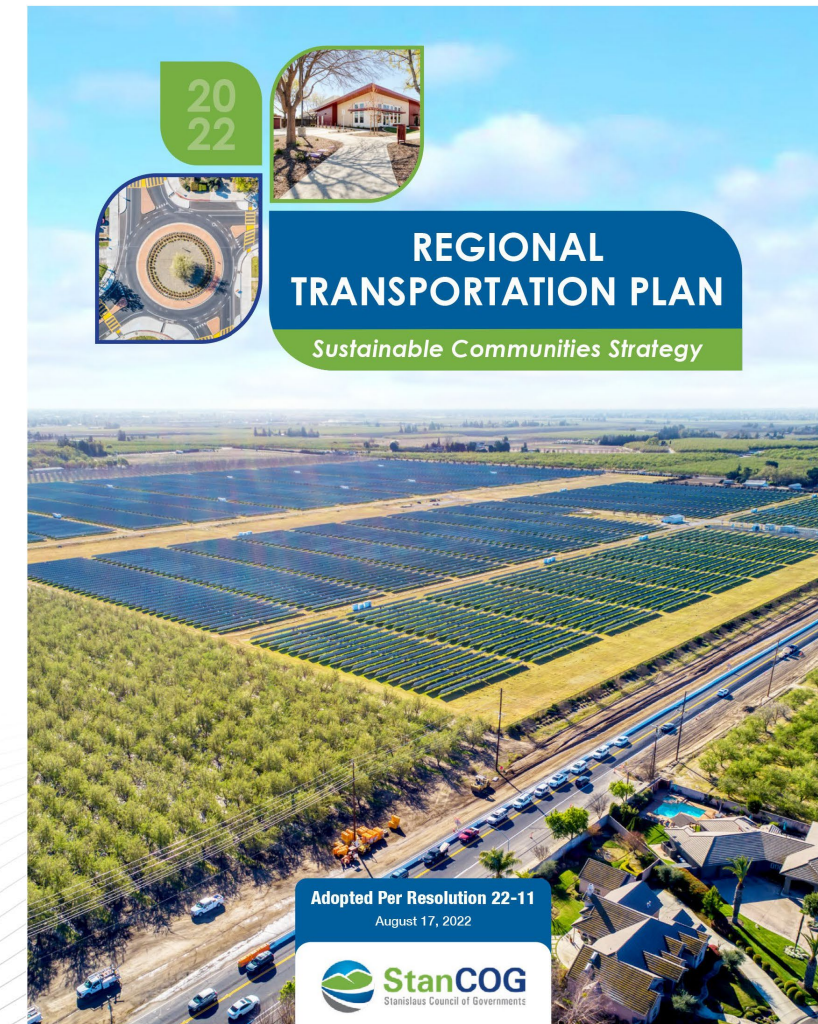
## **CEQA Purpose**

- *Disclose the significant environmental effects of proposed actions*
- *Identify ways to avoid or reduce environmental impacts*
- *Consider feasible alternatives to proposed actions*
- *Enhance public participation in the planning process*



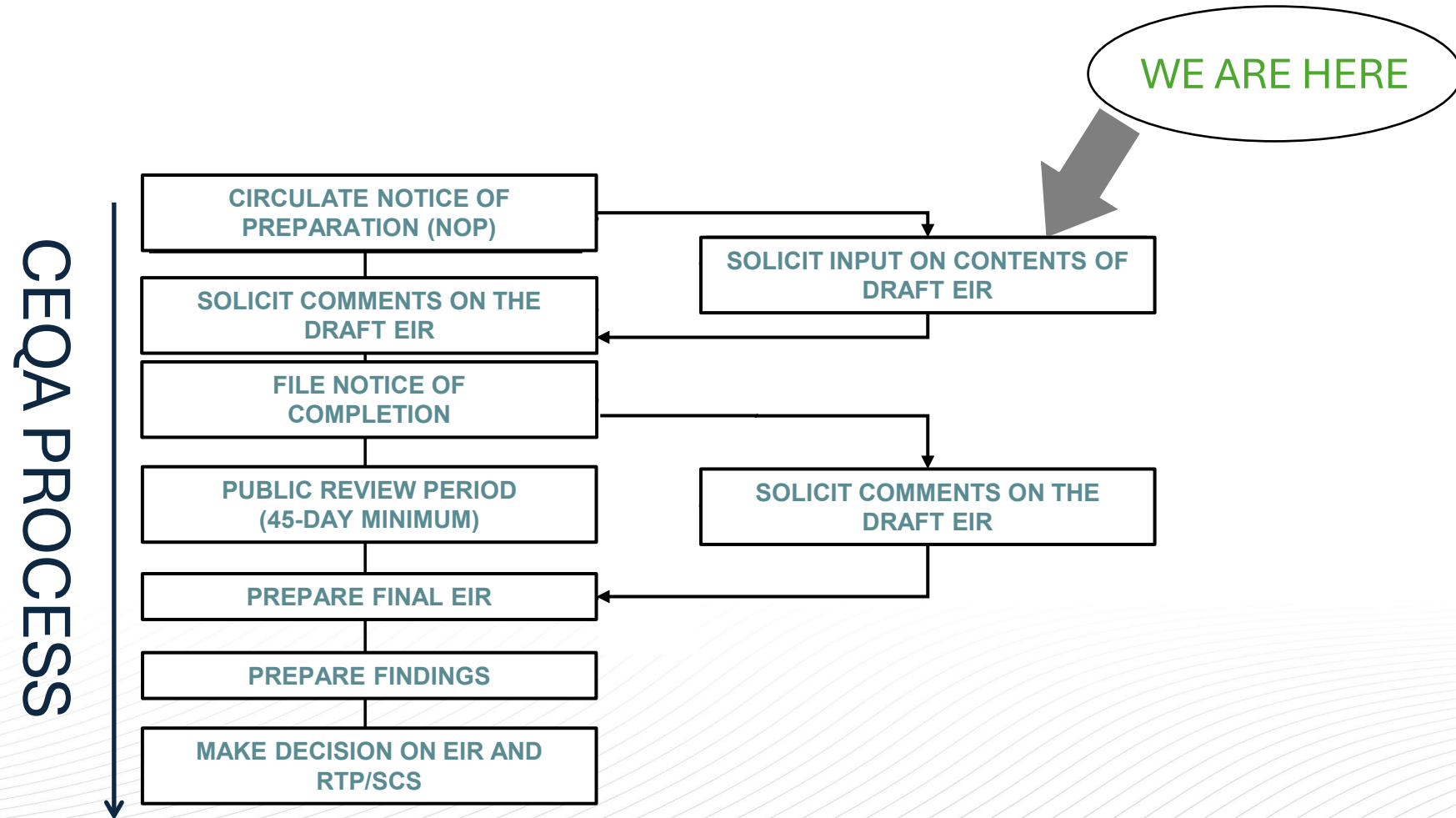
## Environmental Impact Report (EIR)

- *Programmatic EIR – a broad, comprehensive evaluation that covers many actions, long-range plans*
- *Baseline for modeling and analysis established with data available at the time Notice of Preparation is released*
- *Many transportation projects are not yet fully designed and will require additional project level environmental analysis/review prior to approval and implementation*





# CEQA Environmental Review Process



# **Issues to be Analyzed (CEQA Guidelines, Appendix G)**

- *Aesthetics (Visual Resources)*
- *Agricultural and Forestry Resources*
- *Air Quality*
- *Biological Resources*
- *Cultural Resources*
- *Energy (consumption)*
- *Environmental Justice*
- *Geology/Soils*
- *Greenhouse Gas Emissions*
- *Hazards/Hazardous Materials*
- *Hydrology/Water Quality*
- *Land Use/Planning*
- *Mineral Resources*
- *Noise*
- *Population/Housing*
- *Public Services*
- *Recreation*
- *Transportation*
- *Tribal Cultural Resources*
- *Utilities/Service Systems*
- *Wildfire*



# Environmental Impact Report (EIR)

- *Identifies Potential Environmental impacts from RTP/SCS*
- *Includes evaluation of alternatives to the RTP/SCS*

## *Alternatives Comparison (2022 RTP/SCS)*

Environmental Issue Area	Alternative A: Stay the Course (No Project)	Alternative B: City Retrofit	Alternative C: Complete Communities	Alternative D: Preferred Scenario/ Neighborhood Infill
Aesthetics	=	+	-	=
Agriculture	+	+	-	-
Air Quality	-	+	+/-	+/-
Biological Resources	+	+	-	-
Cultural Resources	=	=	+/-	+/-
Energy	+	+	-	-
Environmental Justice	+	+	-	+/-
Geology and Soils	+	+	-	-
- impacts would be less than the 2022 RTP/SCS				
= impacts would be similar to the 2022 RTP/SCS				
+ Impacts would be greater than the 2022 RTP/SCS				

# Environmental Impact Report (EIR)

## *Alternatives Comparison (2022 RTP/SCS)*

- *Identifies Potential Environmental impacts from RTP/SCS*
- *Includes evaluation of alternatives to the RTP/SCS*

Environmental Issue Area	Alternative A: Stay the Course (No Project)	Alternative B: City Retrofit	Alternative C: Complete Communities	Alternative D: Preferred Scenario/ Neighborhood Infill
Greenhouse Gases Emissions	+	+	-	-
Hazards and Hazardous Materials	+	+	-	-
Hydrology and Water Quality	+	+	=	=
Land Use, Population, and Housing	+	+	+/-	+/-
Noise	=	=	+/-	+/-
Transportation and Circulation	=	+	=	=
Tribal Cultural Resources	+	+	=	=
Overall	=	+	-	=

- impacts would be less than the 2022 RTP/SCS

= impacts would be similar to the 2022 RTP/SCS

+ Impacts would be greater than the 2022 RTP/SCS



## Projected Schedule

- *April 15, 2025 – Release of Notice of Preparation. Initiated a 30-day public review and officially started the California Environmental Quality Act process*
- *May 15, 2025 – Last day to submit comments on Environmental Impact Report scope*
- *January/February 2026 – Release of Draft Environmental Impact Report for public comment; 45-day public review period*
- *Spring 2026 – Public hearings on the Final Environmental Impact Report and Regional Transportation Plan/Sustainable Communities Strategy*

# **We Welcome Your Comments**

***By May 15, 2025 at 5 p.m., please provide comments to:***

Elisabeth Hahn  
ehahn@stancog.org

- ***For more information, visit:***

**<http://www.valleyvision2049.com/>**

***StanCOG Office: (209) 525-4600***

***Thank you for participating!***

