












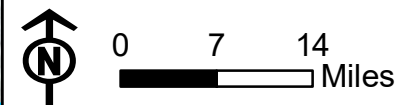


# Chinle Agency Dirt Route Priority Needs

-  Washout
-  Chapter House
-  River/Stream
-  State Highway
-  US Highway
-  Interstate
-  Chinle Agency
-  Chapter Boundary

## ADT

-  0-100 (1210.4 miles)
-  101-250 (180.9 miles)
-  251-500 (49.6 miles)
-  501-750 (14.2 miles)
-  >750 (0 miles)



Source: 2021 Official Inventory and NDOT GIS

