














Utah Colorado

# Crownpoint Agency Dirt Route Priority Needs

-  Washout
-  Chapter House
-  River/Stream
-  State Highway
-  US Highway
-  Interstate
-  Crownpoint Agency
-  Chapter Boundary

## ADT

-  0-100 (1440.5 miles)
-  101-250 (114.2 miles)
-  251-500 (46.2 miles)
-  501-750 (7.9 miles)
-  >750 (3.9 miles)



Source: 2021 Official Inventory and NDOT GIS



**WILSON**  
& COMPANY

