

# FY2018 NAVAJO NATION TRIBAL TRANSPORTATION IMPROVEMENT PROGRAM



N31 ~ Navajo, NM



N9345 ~ Wide Ruins, AZ



N55 ~ Alamo, NM



N251 ~ Tselani/Cottonwood, AZ

Submitted By:

Navajo Division of Transportation



March 2, 2018



**NAVAJO DIVISION TRANSPORTATION**  
**POST OFFICE BOX 4620**      **TEL: 505-371-8300**  
**WINDOW ROCK, ARIZONA 86515**      **FAX: 505-371-8399**

---

**Russell Begaye, President**

**Jonathan Nez, Vice President**

## **TABLE OF CONTENTS**

	<b><u>Page</u></b>
<b>Executive Summary.....</b>	<b>1</b>
<b>Completed Construction Projects FY2017.....</b>	<b>2 - 3</b>
<b>Ongoing Construction Projects FY2017.....</b>	<b>4</b>
<b>Proposed Program Five Year Plan FY2018-2022.....</b>	<b>5 - 9</b>
<b>Section 1: Operations, Maintenance &amp; Safety.....</b> <b>Project Information Sheet</b>	<b>10 - 15</b>
<b>Section 2: Northern Agency Project Information Sheet.....</b>	<b>16 - 24</b>
<b>Section 3: Western Agency Project Information Sheet.....</b>	<b>25 - 33</b>
<b>Section 4: Eastern Agency Project Information Sheet.....</b>	<b>34 - 40</b>
<b>Section 5: Chinle Agency Project Information Sheet.....</b>	<b>41 - 49</b>
<b>Section 6: Ft. Defiance Agency Project Information Sheet...</b>	<b>50 - 60</b>



## NAVAJO DIVISION TRANSPORTATION

POST OFFICE BOX 4620

WINDOW ROCK, ARIZONA 86515

TEL: 505-371-8300

FAX: 505-371-8399

---

Russell Begaye, President

Jonathan Nez, Vice President

### Tribal Transportation Improvement Program

#### Executive Summary

The Navajo Division of Transportation (Navajo DOT), in partnership with the Bureau of Indian Affairs (BIA) Division of Transportation – Navajo Region (NRDOT), is responsible for approximately 4,900 miles of Tribal roads and 6,000 miles of BIA roads across the Navajo Nation. Approximately 14 percent of these roads are paved and the vast majority (86 percent) of these roads are unimproved dirt roads. Of the 1,500 miles of paved roads, over 50% are in poor pavement condition. Additionally, there are a total of 179 bridges maintained by the BIA NRDOT and Navajo DOT, of which 38 bridges are eligible for rehabilitation and an additional 28 bridges are eligible for replacement. The Navajo DOT and BIA NRDOT are challenged with a limited budget to maintain and improve these dirt and paved roads, and also addressed the rehabilitation and replacement of bridges.

The Navajo Nation receives approximately \$54 million annually from the Federal Highway Administration (FHWA) under the Tribal Transportation Program (TTP) to plan, design, build, maintain and operate Tribal and BIA-owned roadways within the Navajo Nation in order to provide connections that improve people's lives. Guided by the 25 Coded Federal Regulations (CFR) Part 170 Subpart D under the Tribal Transportation Program (TTP) for the *Transportation Planning, Tribal Transportation Improvement Program (TTIP), Long Range Transportation Plan (LRTP) development, annual update of the Tribal Transportation Facility Inventory and Public Hearings*, the Navajo DOT is charged to performed the critical functions in collaboration with the BIA NRDOT, local, state and federal agencies to develop a tribal transportation priority listing.

The FY2018 Navajo Nation Tribal Transportation Improvement Program (NNTTIP) outlines a five-year program regarding how funding is used to manage the transportation system. The funding in the TTIP is a five-year, fiscally constrained program, and it must be consistent with the goals and objectives of the Long Range Transportation Plan (LRTP), in the Navajo Nation road inventory, and adhere to all relevant provisions found in the current transportation bill, Fixing America's Surface Transportation Act (FAST Act). Projects listed on the 5 year TTIP have funds programmed for:

- Preliminary studies which are cultural, environmental impact studies, rights of way, centerlines surveys and design;
- Construction engineering funds are for construction administration; and
- Construction funds to construct the roadway improvements.

Annually, the Navajo Nation TTIP priority is updated with projects that are most critical to the communities and the Navajo Nation based on the prioritization criteria and submitted to the Resources and Development Committee (RDC) for review and approval. The RDC-approved TTIP is submitted to Federal Highway Administration (FHWA) for final approval and will be included in the national transportation improvement program by FHWA.



## NAVAJO DIVISION TRANSPORTATION

POST OFFICE BOX 4620

WINDOW ROCK, ARIZONA 86515

TEL: 505-371-8300

FAX: 505-371-8399

Russell Begaye, President

Jonathan Nez, Vice President

### Completed Construction Projects FY2017

Construction of three (3) projects listed on the FY2017 NNTTIP were completed. These three (3) projects constructed 16.1 miles of new pavement, one (1) three-span bridge, four (4) precast concrete box culverts, culvert installations, and retaining walls at a total cost of \$44,299,659. These projects are listed below:

#### 1. N9345(2)2,4 – Wide Ruins, AZ (Fort Defiance Agency)

The Navajo Nation, in partnership with the BIA DOT Navajo Region, constructed 1.9 miles of grade and drainage work, placement of new retaining walls, placement of new pavement, and miscellaneous construction work at a cost of \$5,964,746. BIA DOT NR provided preliminary engineering and construction engineering services. The project was constructed by the Navajo Engineering and Construction Authority under a P.L. 93-638 construction contract.



#### 2. N55(3)1,2,4 – Alamo, NM (Eastern Agency)

The Navajo Nation, in partnership with the BIA DOT Navajo Region, constructed 8.7 miles of grade and drainage work, new four (4) barrel precast concrete box culvert, placement of new pavement, and miscellaneous construction work at a cost of \$20,836,651. BIA DOT NR provided preliminary engineering and construction engineering services. The project was constructed by Meridian Contracting, Inc. under a commercial construction contract.



**3. N31(4)1,2,4 – Navajo, NM (Fort Defiance Agency)**

The Navajo Nation, in partnership with the BIA DOT Navajo Region, constructed 5.5 miles of grade and drainage work, new three-span bridge, concrete box culvert installation, placement of new pavement, and miscellaneous construction work at a cost of \$17,498,262. BIA DOT NR provided preliminary engineering and construction engineering services. The project was constructed by the Navajo Engineering and Construction Authority under a P.L. 93-638 construction contract.





## NAVAJO DIVISION TRANSPORTATION

POST OFFICE BOX 4620

WINDOW ROCK, ARIZONA 86515

TEL: 505-371-8300

FAX: 505-371-8399

---

**Russell Begaye, President**

**Jonathan Nez, Vice President**

### **Ongoing Construction Projects FY2017**

Four (4) projects listed on the FY2017 NNTTIP are under construction and listed in the FY2018 NNTTIP. These four (4) projects will construct 4.3 miles of new pavement, 16.4 miles of treated gravel surface, and two (2) bridges at a total cost of \$32,113,653. These projects are listed below:

**1. N251(1-1)(2-1)(3-1)1,2,3 – Tselani/Cottonwood, AZ (Chinle Agency)**

The Navajo Nation, in partnership with the BIA DOT Navajo Region, will construct 15.2 miles of grade and drainage work, placement of treated gravel surface, and miscellaneous construction work at a cost of \$9,243,213.

**2. N8008(1)1,2,3 – Round Rock, AZ (Northern Agency)**

The Navajo Nation, in partnership with the BIA DOT Navajo Region, will construct 1.2 miles of grade and drainage work, new six-span steel girder bridge, placement of treated gravel surface, and miscellaneous construction at a cost of \$5,075,648.

**3. N12(19-3) & N9(12A)(12B)2&4 – Tsailie, AZ & Pueblo Pintado, NM (Chinle & Eastern Agency)**

The Navajo Nation, in partnership with the BIA DOT Navajo Region, will construct 3.2 miles of grade and paving work, and miscellaneous construction work at a cost of \$2,330,000.

**4. N2007(1-1)1,2,4 – Navajo, AZ (New Lands/Fort Defiance Agency)**

The Navajo Nation, in partnership with the BIA DOT Navajo Region, will construct 1.1 miles of grade and drainage work, new four-span precast prestressed girder bridge, placement of new pavement, and miscellaneous construction at a cost of \$15,464,792.

# Summary of Projects List

UNOFFICIAL

Navajo Nation

Project Name	Project No.	Const. Yr	2018	2019	2020	2021	2022	Total
N2007(1-1),1,2,4 N666 New Lands Rio Puerco Bridge Replacement	N2007(1-1),1,2,4 N666	2017	\$15,764,792	\$50,000	\$0	\$0	\$0	\$15,814,792
N609(2),2,4 Kerly Street	N609(2)2,4	2022	\$0	\$0	\$0	\$150,000	\$2,650,000	\$2,800,000
N6486(1)1,2,3 N308 & N314 Lower Laguna Creek Bridge Replace	N6486(1)1,2,3 N308 & N314	2022	\$30,000	\$0	\$0	\$0	\$0	\$30,000
N46(4)/N474(4)1,2,4 to Counselor SR550	N46(4)/N474(4)1,2,4	2020	\$150,000	\$100,000	\$15,000,000	\$250,000	\$0	\$15,500,000
N5012(1)1,2,3 Sanostee Wash Bridge N204	N5012(1)1,2,3	2020	\$150,000	\$0	\$3,925,000	\$0	\$0	\$4,075,000
N6461(1-2)/N6460(1)2&4 Dennehotso Loop Road	N6461(1-2)/N6460(1)2&4	2018	\$8,009,300	\$0	\$0	\$0	\$0	\$8,009,300
N6485(1)2,4	N6485(1)2,4	2023	\$0	\$0	\$0	\$150,000	\$50,000	\$200,000
N15(3-1)(4-1)2&4 Cornfields-Sunrise	N15(3-1)(4-1)2&4	2022	\$0	\$0	\$50,000	\$50,000	\$16,350,000	\$16,450,000
NDOT 2% Planning Funds			\$1,200,000	\$1,200,000	\$1,200,000	\$1,200,000	\$1,200,000	\$6,000,000
Airport Maintenance			\$300,000	\$300,000	\$300,000	\$300,000	\$300,000	\$1,500,000
NDOT Maintenance			\$4,350,000	\$4,400,000	\$4,400,000	\$4,400,000	\$4,400,000	\$21,950,000
Navajo Nation Tribal Transportation Safety Plan			\$12,500	\$0	\$0	\$0	\$0	\$12,500
Highway Safety Education Program			\$206,336	\$0	\$0	\$0	\$0	\$206,336
N36	N36	2019	\$72,000	\$1,099,000	\$0	\$0	\$0	\$1,171,000
N5001(1)1,2,4 with N241 & N214 Bridge Replace Newcomb to Toadlena	N5001(1)1,2,4	2020	\$50,000	\$50,000	\$10,300,000	\$100,000	\$0	\$10,500,000
N55(3)1,2,4 Alamo to I-40	N55(3)1,2,4	2014	\$20,856,651	\$0	\$0	\$0	\$0	\$20,856,651

Greasewood Gravel Pit	2018	\$2,000,000	\$0	\$0	\$0	\$0	\$0	\$2,000,000
N108(1)1,2,4 Bridge N651	2022	\$15,000	\$0	\$0	\$0	\$0	\$0	\$15,000
N11(1a)1,2,4 N9 to Mariano Lake South End	2019	\$50,000	\$12,200,000	\$400,000	\$0	\$0	\$0	\$12,650,000
N6331(2)2&4/N6330(1)/N21(1A)1,2,4 Trading Post Bridge Replace N310	2018	\$14,178,328	\$350,000	\$0	\$0	\$0	\$0	\$14,528,328
N7119(1)/N481(1)2&4 Littlewater Chapter Access Road	2018	\$5,250,981	\$0	\$0	\$0	\$0	\$0	\$5,250,981
N13(3-3)4 US491 to Red Valley Pavement Rehabilitation	2021	\$0	\$250,000	\$50,000	\$5,450,000	\$500,000	\$0	\$6,250,000
N8084(1)1,2,3 Many Farms to N64	2021	\$25,000	\$25,000	\$4,695,283	\$7,691,717	\$200,000	\$0	\$12,637,000
N9073(1)2)1,2&4 Blue Canyon Road w/ Bridge N606 &4	2019	\$4,721,717	\$13,705,000	\$706,283	\$0	\$0	\$0	\$19,133,000
N4(5)/N8031(2)/N8031(3)/N8031(4)1,2,3 Pinon to Hardrock 31(4)1,2,3	2019	\$11,200,000	\$11,500,000	\$750,000	\$0	\$0	\$0	\$23,450,000
N7054(1)2,3 Pinedale east entrance off N11	2018	\$3,700,000	\$50,000	\$0	\$0	\$0	\$0	\$3,750,000
N35(8)/N5045(1)1,2,4	2018	\$10,646,000	\$250,000	\$0	\$0	\$0	\$0	\$10,896,000
N71(3)2&4 Birdsprings/N15 & Little Singer School Access	2018	\$12,646,160	\$300,000	\$0	\$0	\$0	\$0	\$12,946,160
N15(2-3)2&4 SR264 to Cornfields-Sunrise	2018	\$16,410,000	\$400,000	\$0	\$0	\$0	\$0	\$16,810,000
N101(1)2&4 Ojo Amarillo School Access	2018	\$1,795,000	\$0	\$0	\$0	\$0	\$0	\$1,795,000
N27(4-2)(2-3)/N7(2-3)/N105(1) North Portion of Nazlini to Chinle	2018	\$17,131,379	\$400,000	\$0	\$0	\$0	\$0	\$17,531,379
Traffic and Criminal Software (TraCs License)		\$294,407	\$0	\$0	\$0	\$0	\$0	\$294,407



BIA NRDOT Maintenance			\$150,000	\$150,000	\$150,000	\$150,000	\$150,000	\$150,000	\$750,000
NDOT			\$5,200,000	\$5,200,000	\$5,200,000	\$5,200,000	\$5,200,000	\$5,200,000	\$26,000,000
NNDOT Safety Projects			\$720,000	\$750,000	\$750,000	\$750,000	\$750,000	\$750,000	\$3,720,000
N8008(1)1,2,3 Lukachukai Wash Bridge	N8008(1)1,2,3	2014	\$5,125,648	\$0	\$0	\$0	\$0	\$0	\$5,125,648
N36(5A-1)4 US 491 to Chaco Wash	N36(5A-1)4	2023	\$0	\$0	\$0	\$150,000	\$4,987,825	\$0	\$5,137,825
N251(5-2)2,3 North Loop Tselani off N4	N251(5-2)2,3	2015	\$8,841,770	\$0	\$0	\$0	\$0	\$0	\$8,841,770
N27(2-3)(2-2) South Portion of Nazlini to Chinle	N27(2-3)(2-2)	2018	\$16,164,416	\$350,000	\$0	\$0	\$0	\$0	\$16,514,416
N12(19-4)1,2&4 Wheatfields Lake to Tsaille, N64 Junction	N12(19-4)1,2&4	2018	\$19,850,000	\$450,000	\$0	\$0	\$0	\$0	\$20,300,000
N6720(1)1,2,3 Bridge N309	N6720(1)1,2,3	2022	\$5,000	\$0	\$0	\$0	\$0	\$0	\$5,000
N203(2)1,2 Kinlichee Wash Bridge N629	N203(2)1,2	2022	\$20,000	\$0	\$0	\$0	\$0	\$0	\$20,000
N12(13-2)1,2&4 Agency Line to Wheatfields Lake	N12(13-2)1,2&4	2021	\$500,000	\$450,000	\$5,591,717	\$10,608,283	\$300,000	\$0	\$17,450,000
N31(4)1,2,4 Navajo toward Mexican Springs N31/N321 Jct w/ 75m Bridge	N31(4)1,2,4	2014	\$17,830,262	\$0	\$0	\$0	\$0	\$0	\$17,830,262
N55(1-1)2,4 Alamo to I-40	N55(1-1)2,4	2022	\$0	\$0	\$0	\$100,000	\$7,762,175	\$0	\$7,862,175
N71(1-1)(2-1)/N2(1)2&4	N71(1-1)(2-1)/N2(1)2&4	2022	\$0	\$0	\$400,000	\$100,000	\$8,850,000	\$0	\$9,350,000
N9402(1)1,2 Rio Puerco Bridge N656	N9402(1)1,2	2022	\$10,000	\$0	\$0	\$0	\$0	\$0	\$10,000
N8066(3)/N8065(1)1,2,4 N41 to Kitsilli	N8066(3)/N8065(1)1,2,4 N41 5(1)1,2,4	2021	\$50,000	\$100,000	\$131,717	\$17,200,000	\$350,000	\$0	\$17,831,717
N15(2-2)(3-1)(4-1) ROW Fencing Project from Greasewood Springs to Burnside	N15(2-2)(3-1)(4-1)	2017	\$2,758,662	\$0	\$0	\$0	\$0	\$0	\$2,758,662
Navajo Nation Gravel Pit Development			\$300,000	\$250,000	\$0	\$0	\$0	\$0	\$550,000

\$228,741,308	\$54,329,000	\$54,000,000	\$54,000,000	\$54,000,000	\$445,070,308
---------------	--------------	--------------	--------------	--------------	---------------

	<u>2018</u>	<u>2019</u>	<u>2020</u>	<u>2021</u>	<u>2022</u>
Estimated Annual TTP Shares	\$54,000,000.00	\$54,000,000.00	\$54,000,000.00	\$54,000,000.00	\$54,000,000.00
Additional funds (Tiger, Safety, Bridge, Other Grants)	\$1,985,242.42	\$329,000.00	\$0.00	\$0.00	\$0.00
Carryover Funds (from previous FY)	\$172,756,066.00	\$0.00	\$0.00	\$0.00	\$0.00
TOTAL AVAILABLE FUNDS for each year:	\$228,741,308.42	\$54,329,000.00	\$54,000,000.00	\$54,000,000.00	\$54,000,000.00
Project Totals:	\$228,741,308.42	\$54,329,000.00	\$54,000,000.00	\$54,000,000.00	\$54,000,000.00
Fiscal Year Remainder:	\$0.00	\$0.00	\$0.00	\$0.00	\$0.00

Summary

Total Available Funds

\$445,070,308.42

Total of All Projects on TIP

\$445,070,308.42

**SECTION 1: OPERATIONS, MAINTENANCE**  
**& SAFETY**  
**FY2018 TTIP PROJECT INFORMATION**  
**SHEET**

**Tribal Transportation Program Transportation Improvement Program**  
**UNOFFICIAL Project Details Listing UNOFFICIAL**

Consortium:			Tribe Code	N00780
Tribe	Navajo Nation		Date	
<b>PROJECT INFORMATION:</b>			<input type="checkbox"/> Illustrative List	
Funding Source	TTPSF; (examples: TTP, TTPBP, 2% Planning, HPPP)			
Project Name	Navajo Nation Tribal Transportation Safety Plan			
Location	Navajo Nation			
Type of Work	Planning			
Route Number		Project Number		
Length	0 Miles	County		
State		Construction Year		
Comments	Awarded TTP-Safety FY2013: \$12,500. Develop the Navajo Nation Strategic Highway Safety Plan to evaluate safety system performance, assemble advisory team, identify and analyze current processes, establish regional vision and goals for transportation safety, identify emphasis areas and strategies, develop implementation plan, develop performance measures, and establish safety improvement program processes.			

Activity	2018	2019	2020	2021	2022	TOTAL
Administration	\$0	\$0	\$0	\$0	\$0	\$0
Planning	\$12,500	\$0	\$0	\$0	\$0	\$12,500
Preliminary Engineering	\$0	\$0	\$0	\$0	\$0	\$0
Construction	\$0	\$0	\$0	\$0	\$0	\$0
Construction Engineering	\$0	\$0	\$0	\$0	\$0	\$0
Transit	\$0	\$0	\$0	\$0	\$0	\$0
Maintenance	\$0	\$0	\$0	\$0	\$0	\$0
<b>TOTAL</b>	<b>\$12,500</b>	<b>\$0</b>	<b>\$0</b>	<b>\$0</b>	<b>\$0</b>	<b>\$12,500</b>

UNOFFICIAL

11/16/2017 3:01:22 PM

Page 6 of 55

**Tribal Transportation Program Transportation Improvement Program**  
**UNOFFICIAL Project Details Listing UNOFFICIAL**

Consortium:			Tribe Code	N00780
Tribe	Navajo Nation		Date	
<b>PROJECT INFORMATION:</b>			<input type="checkbox"/> Illustrative List	
Funding Source	TTPSF; (examples: TTP, TTPBP, 2% Planning, HPPP)			
Project Name	Highway Safety Education Program			
Location	Navajo Nation			
Type of Work	Planning			
Route Number		Project Number		
Length	0 Miles	County		
State		Construction Year		
Comments	Awarded TTP-Safety FY2013 of \$104,004.67 and TTP-Safety FY2014 of \$102,331.25. Hired a full time safety technician and temporary employees to provide traffic safety presentations across the Navajo Nation in the areas of DUI awareness, youth alcohol campaigns, distracted driving (no texting and driving), importance of seat belt usage, teen and mature (senior citizen) driving and bike safety. Developed marketing initiatives, tools and monthly advertisements to promote traffic safety initiatives across the Navajo Nation.			

Activity	2018	2019	2020	2021	2022	TOTAL
Administration	\$0	\$0	\$0	\$0	\$0	\$0
Planning	\$206,336	\$0	\$0	\$0	\$0	\$206,336
Preliminary Engineering	\$0	\$0	\$0	\$0	\$0	\$0
Construction	\$0	\$0	\$0	\$0	\$0	\$0
Construction Engineering	\$0	\$0	\$0	\$0	\$0	\$0
Transit	\$0	\$0	\$0	\$0	\$0	\$0
Maintenance	\$0	\$0	\$0	\$0	\$0	\$0
<b>TOTAL</b>	<b>\$206,336</b>	<b>\$0</b>	<b>\$0</b>	<b>\$0</b>	<b>\$0</b>	<b>\$206,336</b>

UNOFFICIAL

11/16/2017 3:01:22 PM

Page 18 of 55

**Tribal Transportation Program Transportation Improvement Program**  
**UNOFFICIAL Project Details Listing UNOFFICIAL**

Consortium:		Tribe Code	N00780
Tribe	Navajo Nation	Date	
<b>PROJECT INFORMATION:</b>		<input type="checkbox"/> Illustrative List	Current FY
Funding Source	TTP; (examples: TTP, TTPBP, 2% Planning, HPPP)		2018

Project Name	NDOT Maintenance		
Location	Navajo Nation		
Type of Work	Maintenance		
Route Number		Project Number	
Length	0 Miles	County	
State		Construction Year	
Comments	Blading, sand removal, road reconnaissance, snow removal, culvert clean outs, cattleguard clean outs, mowing, washout repairs, roadway debris pickup, emergency traffic control and response. IDC Rate @ 17.18% = \$605,300 (Estimated Amount)		

Activity	2018	2019	2020	2021	2022	TOTAL
Administration	\$0	\$0	\$0	\$0	\$0	\$0
Planning	\$0	\$0	\$0	\$0	\$0	\$0
Preliminary Engineering	\$0	\$0	\$0	\$0	\$0	\$0
Construction	\$0	\$0	\$0	\$0	\$0	\$0
Construction Engineering	\$0	\$0	\$0	\$0	\$0	\$0
Transit	\$0	\$0	\$0	\$0	\$0	\$0
Maintenance	\$4,350,000	\$4,400,000	\$4,400,000	\$4,400,000	\$4,400,000	\$21,950,000
<b>TOTAL</b>	<b>\$4,350,000</b>	<b>\$4,400,000</b>	<b>\$4,400,000</b>	<b>\$4,400,000</b>	<b>\$4,400,000</b>	<b>\$21,950,000</b>

UNOFFICIAL

11/16/2017 3:01:22 PM

Page 20 of 55

**Tribal Transportation Program Transportation Improvement Program**  
**UNOFFICIAL Project Details Listing UNOFFICIAL**

Consortium:		Tribe Code	N00780
Tribe	Navajo Nation	Date	
<b>PROJECT INFORMATION:</b>		<input type="checkbox"/> Illustrative List	Current FY
Funding Source	TTP; (examples: TTP, TTPBP, 2% Planning, HPPP)		2018

Project Name	Airport Maintenance		
Location	Navajo Nation		
Type of Work	Maintenance		
Route Number		Project Number	
Length	0 Miles	County	
State		Construction Year	
Comments	Snow removal on runways; pavement patching; fence repair; obstruction removal; repainting navigable installments; applying pavement patching to critical sections of the runways/taxiways; repairing and restoring electrical components; repairing and restoring airfield lighting fixtures and bulbs; and airfield mowing, herbicide application, wildlife/livestock removal and foreign object debris removal. IDC Rate @ 17.18% = \$43,900 (Estimated Amount)		

Activity	2018	2019	2020	2021	2022	TOTAL
Administration	\$0	\$0	\$0	\$0	\$0	\$0
Planning	\$0	\$0	\$0	\$0	\$0	\$0
Preliminary Engineering	\$0	\$0	\$0	\$0	\$0	\$0
Construction	\$0	\$0	\$0	\$0	\$0	\$0
Construction Engineering	\$0	\$0	\$0	\$0	\$0	\$0
Transit	\$0	\$0	\$0	\$0	\$0	\$0
Maintenance	\$300,000	\$300,000	\$300,000	\$300,000	\$300,000	\$1,500,000
<b>TOTAL</b>	<b>\$300,000</b>	<b>\$300,000</b>	<b>\$300,000</b>	<b>\$300,000</b>	<b>\$300,000</b>	<b>\$1,500,000</b>

UNOFFICIAL

11/16/2017 3:01:22 PM

Page 21 of 55

**Tribal Transportation Program Transportation Improvement Program**  
**UNOFFICIAL Project Details Listing UNOFFICIAL**

Consortium:		Tribe Code	N00780
Tribe	Navajo Nation	Date	
<b>PROJECT INFORMATION:</b>		<input type="checkbox"/> Illustrative List	Current FY
Funding Source	TTP 2% Planning; (examples: TTP, TTPBP, 2% Planning, HPPP)		2018

Project Name	NDOT 2% Planning Funds		
Location	Navajo Nation		
Type of Work			
Route Number		Project Number	
Length	0 Miles	County	
State		Construction Year	
Comments	Activities include develop Long Range Transportation Plan, performing annual transportation facilities updates, Tribal Transportation Improvement Program development, conducting public hearing/outreach, and overall transportation planning. IDC Rate @ 17.18% = \$216,800 (Estimated Amount)		

Activity	2018	2019	2020	2021	2022	TOTAL
Administration	\$0	\$0	\$0	\$0	\$0	\$0
Planning	\$1,200,000	\$1,200,000	\$1,200,000	\$1,200,000	\$1,200,000	\$6,000,000
Preliminary Engineering	\$0	\$0	\$0	\$0	\$0	\$0
Construction	\$0	\$0	\$0	\$0	\$0	\$0
Construction Engineering	\$0	\$0	\$0	\$0	\$0	\$0
Transit	\$0	\$0	\$0	\$0	\$0	\$0
Maintenance	\$0	\$0	\$0	\$0	\$0	\$0
<b>TOTAL</b>	<b>\$1,200,000</b>	<b>\$1,200,000</b>	<b>\$1,200,000</b>	<b>\$1,200,000</b>	<b>\$1,200,000</b>	<b>\$6,000,000</b>

UNOFFICIAL

11/16/2017 3:01:22 PM

Page 22 of 55

**Tribal Transportation Program Transportation Improvement Program**  
**UNOFFICIAL Project Details Listing UNOFFICIAL**

Consortium:		Tribe Code	N00780
Tribe	Navajo Nation	Date	
<b>PROJECT INFORMATION:</b>		<input type="checkbox"/> Illustrative List	Current FY
Funding Source	TTP; (examples: TTP, TTPBP, 2% Planning, HPPP)		2018

Project Name	Navajo Nation Gravel Pit Development		
Location	Navajo Nation		
Type of Work	Planning		
Route Number		Project Number	
Length	0 Miles	County	
State		Construction Year	
Comments	Planning effort to identify and develop seven (7) gravel pits across the Navajo Nation. This planning study will be the basis for further development of operational gravel pits.		

Activity	2018	2019	2020	2021	2022	TOTAL
Administration	\$0	\$0	\$0	\$0	\$0	\$0
Planning	\$300,000	\$250,000	\$0	\$0	\$0	\$550,000
Preliminary Engineering	\$0	\$0	\$0	\$0	\$0	\$0
Construction	\$0	\$0	\$0	\$0	\$0	\$0
Construction Engineering	\$0	\$0	\$0	\$0	\$0	\$0
Transit	\$0	\$0	\$0	\$0	\$0	\$0
Maintenance	\$0	\$0	\$0	\$0	\$0	\$0
<b>TOTAL</b>	<b>\$300,000</b>	<b>\$250,000</b>	<b>\$0</b>	<b>\$0</b>	<b>\$0</b>	<b>\$550,000</b>

UNOFFICIAL

11/16/2017 3:01:23 PM

Page 44 of 55

**Tribal Transportation Program Transportation Improvement Program**  
**UNOFFICIAL Project Details Listing UNOFFICIAL**

Consortium:		Tribe Code	N00780
Tribe	Navajo Nation	Date	
<b>PROJECT INFORMATION:</b>		<input type="checkbox"/> Illustrative List	Current FY
Funding Source	TTP; (examples: TTP, TTPBP, 2% Planning, HPPP)		2018

Project Name	NNDOT Safety Projects		
Location	Navajo Nation		
Type of Work	Maintenance		
Route Number		Project Number	
Length	0 Miles	County	
State		Construction Year	
Comments	Navajo Nation wide graveling of Regional Routes and Red Dog Hauling and Placement.		

Activity	2018	2019	2020	2021	2022	TOTAL
Administration	\$0	\$0	\$0	\$0	\$0	\$0
Planning	\$0	\$0	\$0	\$0	\$0	\$0
Preliminary Engineering	\$0	\$0	\$0	\$0	\$0	\$0
Construction	\$0	\$0	\$0	\$0	\$0	\$0
Construction Engineering	\$0	\$0	\$0	\$0	\$0	\$0
Transit	\$0	\$0	\$0	\$0	\$0	\$0
Maintenance	\$720,000	\$750,000	\$750,000	\$750,000	\$750,000	\$3,720,000
<b>TOTAL</b>	<b>\$720,000</b>	<b>\$750,000</b>	<b>\$750,000</b>	<b>\$750,000</b>	<b>\$750,000</b>	<b>\$3,720,000</b>

UNOFFICIAL

11/16/2017 3:01:23 PM

Page 46 of 55

**Tribal Transportation Program Transportation Improvement Program**  
**UNOFFICIAL Project Details Listing UNOFFICIAL**

Consortium:		Tribe Code	N00780
Tribe	Navajo Nation	Date	
<b>PROJECT INFORMATION:</b>		<input type="checkbox"/> Illustrative List	Current FY
Funding Source	TTP; (examples: TTP, TTPBP, 2% Planning, HPPP)		2018

Project Name	NDOT		
Location	Navajo Nation		
Type of Work	Administration		
Route Number		Project Number	
Length	0 Miles	County	
State		Construction Year	
Comments	Executive Department, Department of Project Management and Department of Highway Safety. IDC Rate @ 17.18% = \$738,300 (Estimated Amount)		

Activity	2018	2019	2020	2021	2022	TOTAL
Administration	\$5,200,000	\$5,200,000	\$5,200,000	\$5,200,000	\$5,200,000	\$26,000,000
Planning	\$0	\$0	\$0	\$0	\$0	\$0
Preliminary Engineering	\$0	\$0	\$0	\$0	\$0	\$0
Construction	\$0	\$0	\$0	\$0	\$0	\$0
Construction Engineering	\$0	\$0	\$0	\$0	\$0	\$0
Transit	\$0	\$0	\$0	\$0	\$0	\$0
Maintenance	\$0	\$0	\$0	\$0	\$0	\$0
<b>TOTAL</b>	<b>\$5,200,000</b>	<b>\$5,200,000</b>	<b>\$5,200,000</b>	<b>\$5,200,000</b>	<b>\$5,200,000</b>	<b>\$26,000,000</b>

UNOFFICIAL

11/16/2017 3:01:23 PM

Page 47 of 55



**Tribal Transportation Program Transportation Improvement Program**  
**UNOFFICIAL Project Details Listing UNOFFICIAL**

Consortium:		Tribe Code	N00780
Tribe	Navajo Nation	Date	
<b>PROJECT INFORMATION:</b>		<input type="checkbox"/> Illustrative List	Current FY
Funding Source	TTP; (examples: TTP, TTPBP, 2% Planning, HPPP)		2018

Project Name	BIA NRDOT Maintenance		
Location	Navajo Nation		
Type of Work	Maintenance		
Route Number		Project Number	
Length	0 Miles	County	
State		Construction Year	
Comments	TTP funds provided to BIA NRDOT for Intergovernmental Agreement with Coconino County to provide road maintenance activities on BIA roads. Activities include blading, road recon, culvert cleanouts and snow removal.		

Activity	2018	2019	2020	2021	2022	TOTAL
Administration	\$0	\$0	\$0	\$0	\$0	\$0
Planning	\$0	\$0	\$0	\$0	\$0	\$0
Preliminary Engineering	\$0	\$0	\$0	\$0	\$0	\$0
Construction	\$0	\$0	\$0	\$0	\$0	\$0
Construction Engineering	\$0	\$0	\$0	\$0	\$0	\$0
Transit	\$0	\$0	\$0	\$0	\$0	\$0
Maintenance	\$150,000	\$150,000	\$150,000	\$150,000	\$150,000	\$750,000
<b>TOTAL</b>	<b>\$150,000</b>	<b>\$150,000</b>	<b>\$150,000</b>	<b>\$150,000</b>	<b>\$150,000</b>	<b>\$750,000</b>

UNOFFICIAL

11/16/2017 3:01:23 PM

Page 48 of 55

**Tribal Transportation Program Transportation Improvement Program**  
**UNOFFICIAL Project Details Listing UNOFFICIAL**

Consortium:		Tribe Code	N00780
Tribe	Navajo Nation	Date	
<b>PROJECT INFORMATION:</b>		<input type="checkbox"/> Illustrative List	Current FY
Funding Source	TTPSF; (examples: TTP, TTPBP, 2% Planning, HPPP)		2018

Project Name	Traffic and Criminal Software (TraCs License)		
Location			
Type of Work	Administration		
Route Number		Project Number	
Length	0 Miles	County	
State		Construction Year	
Comments	Awarded TTP-Safety FY2013: \$294,406.50. Develop and implement a computerized crash data system in collaboration with the Navajo Nation Division of Public Safety. Due to the size of the Navajo Nation, a pilot project would utilize the funds to purchase needed equipment and data server to assist with the data.		

Activity	2018	2019	2020	2021	2022	TOTAL
Administration	\$294,407	\$0	\$0	\$0	\$0	\$294,407
Planning	\$0	\$0	\$0	\$0	\$0	\$0
Preliminary Engineering	\$0	\$0	\$0	\$0	\$0	\$0
Construction	\$0	\$0	\$0	\$0	\$0	\$0
Construction Engineering	\$0	\$0	\$0	\$0	\$0	\$0
Transit	\$0	\$0	\$0	\$0	\$0	\$0
Maintenance	\$0	\$0	\$0	\$0	\$0	\$0
<b>TOTAL</b>	<b>\$294,407</b>	<b>\$0</b>	<b>\$0</b>	<b>\$0</b>	<b>\$0</b>	<b>\$294,407</b>

UNOFFICIAL

11/16/2017 3:01:23 PM

Page 49 of 55

**SECTION 2: NORTHERN AGENCY**  
**FY2018 TTIP PROJECT INFORMATION**  
**SHEET**

# FY 2018 TTIP Project Information Sheet

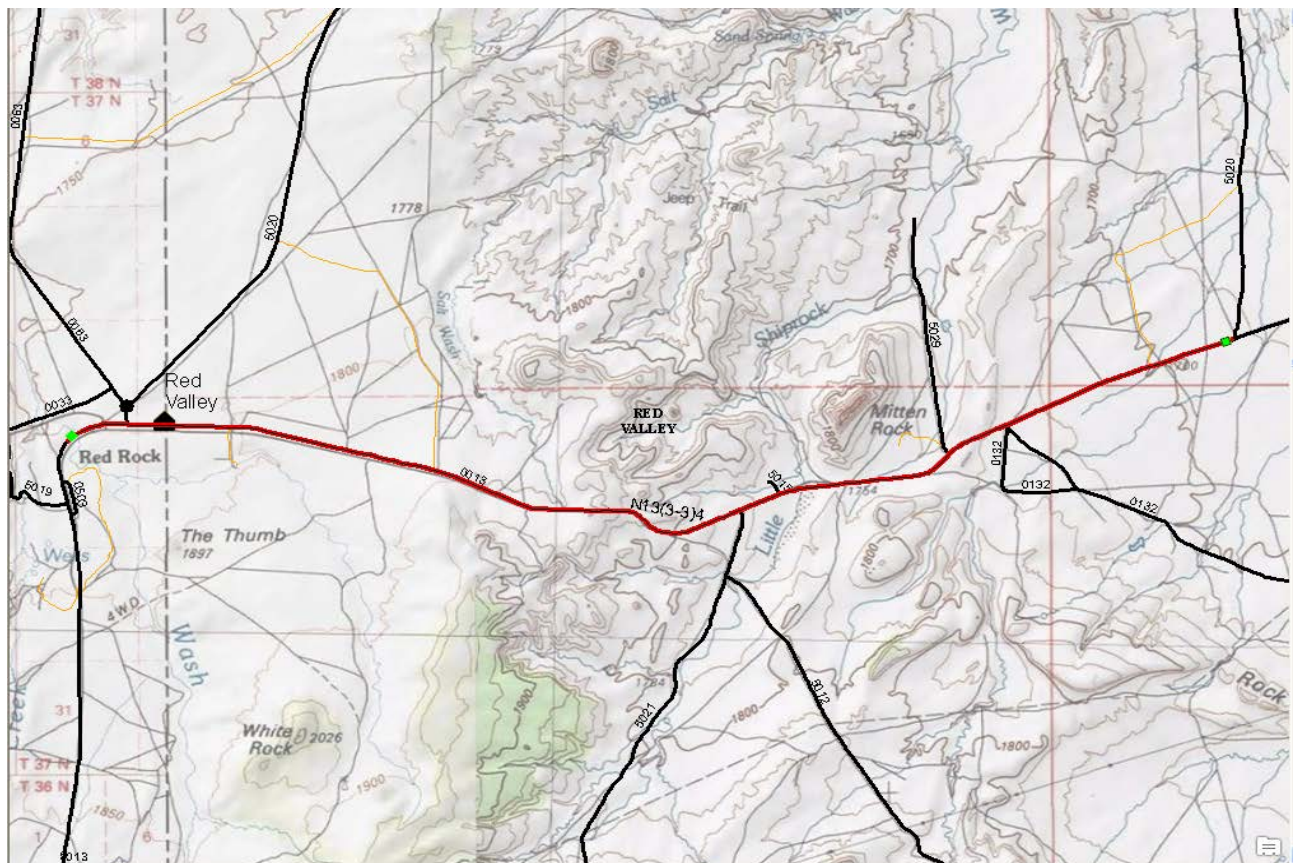
## Tribal Transportation Program Transportation Improvement Program UNOFFICIAL Project Details Listing UNOFFICIAL

Consortium: <input type="text"/>	Tribe Code: <b>N00780</b>
Tribe: <b>Navajo Nation</b>	Date: <input type="text"/>
<b>PROJECT INFORMATION:</b>	<input type="checkbox"/> Illustrative List
Funding Source: <input type="text"/> (examples: TTP, TTPBP, 2% Planning, HPPP)	Current FY: <b>2018</b>

Project Name: <b>N13(3-3)4 US491 to Red Valley Pavement Rehabilitation</b>
Location: <b>Red Valley, NM</b>
Type of Work: <b>Reconstruction</b>

Route Number: <b>N13-Section 110-175</b>	Project Number: <b>N13(3-3)4</b>
Length: <b>10 Miles</b>	County: <b>San Juan</b>
State: <b>NM</b>	Construction Year: <b>2021</b>
Comments: <b>Total Construction funds committed is \$5,700,000.</b>	

Activity	2018	2019	2020	2021	2022	TOTAL
Administration	\$0	\$0	\$0	\$0	\$0	\$0
Planning	\$0	\$0	\$0	\$0	\$0	\$0
Preliminary Engineering	\$0	\$250,000	\$50,000	\$0	\$0	\$300,000
Construction	\$0	\$0	\$0	\$5,250,000	\$450,000	\$5,700,000
Construction Engineering	\$0	\$0	\$0	\$200,000	\$50,000	\$250,000
Transit	\$0	\$0	\$0	\$0	\$0	\$0
Maintenance	\$0	\$0	\$0	\$0	\$0	\$0
<b>TOTAL</b>	<b>\$0</b>	<b>\$250,000</b>	<b>\$50,000</b>	<b>\$5,450,000</b>	<b>\$500,000</b>	<b>\$6,250,000</b>



# FY 2018 TTIP Project Information Sheet

**Tribal Transportation Program Transportation Improvement Program**  
**UNOFFICIAL Project Details Listing UNOFFICIAL**

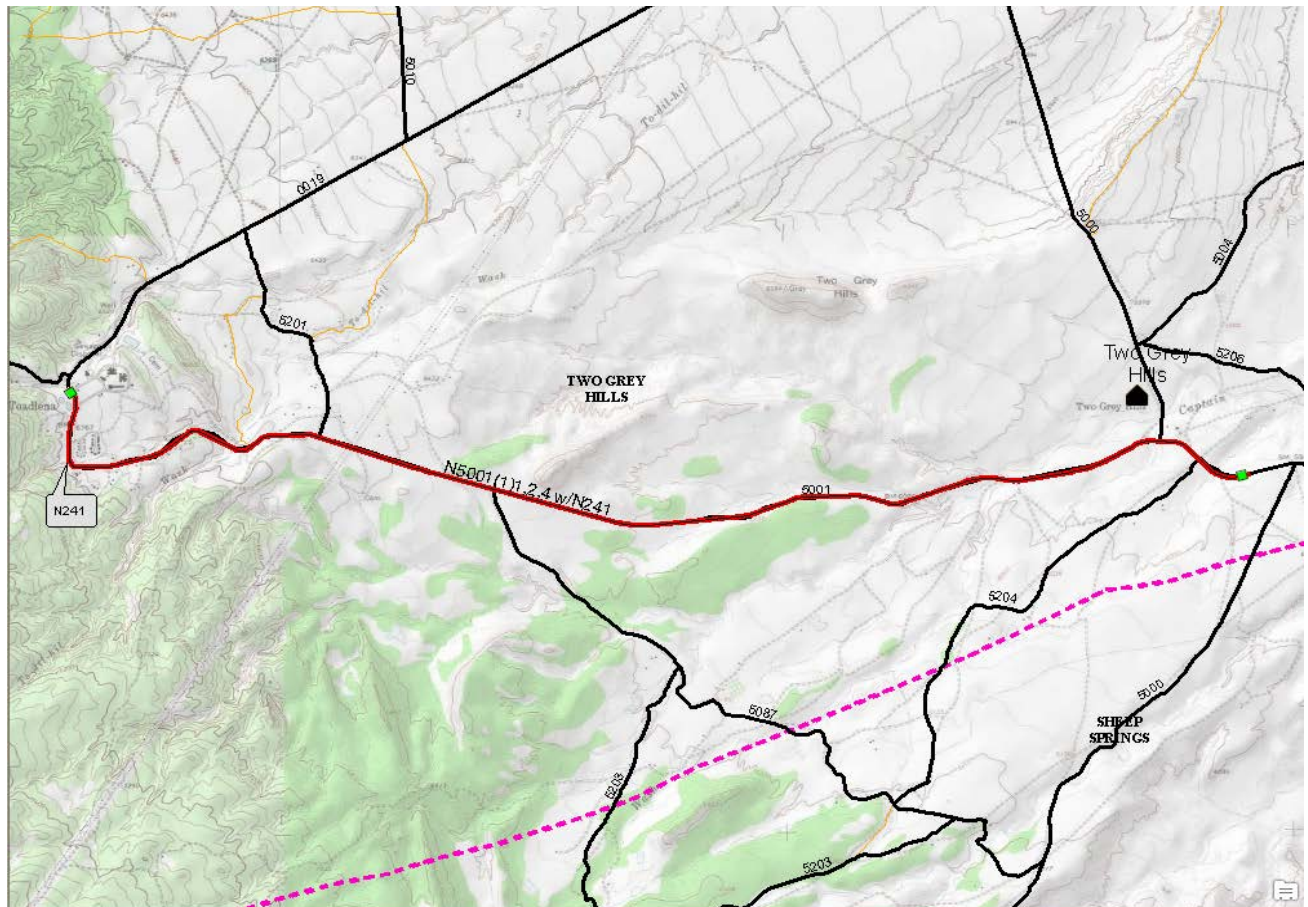
Consortium: \_\_\_\_\_ Tribe Code: **N00780**  
 Tribe: **Navajo Nation** Date: \_\_\_\_\_  
 PROJECT INFORMATION:  Illustrative List Current FY: **2018**

Funding Source: **TTP;** \_\_\_\_\_ (examples: TTP, TTPBP, 2% Planning, HPPP)  
 Project Name: **N5001(1)1,2,4 with N241 & N214 Bridge Replace Newcomb to Toadlena**  
 Location: **Toadlena, NM**  
 Type of Work: **New Construction**

Route Number: **N5001-Sections 10-72** Project Number: **N5001(1)1,2,4**  
 Length: **6.1 Miles** County: **San Juan**  
 State: **NM** Construction Year: **2020**

Comments: Project design is 80% complete. BE and EA needs to be updated. For Bridge N241, the 2016 Bridge Sufficiency Rating = 21.5 and is Structurally Deficient. For Bridge N214, the 2016 Bridge Sufficiency Rating = 16.6 and is a Closed Bridge and Structurally Deficient. Total construction funds committed for first phase N5001(1)1,2,4 = \$10,000,000 for 6.1 miles.

Activity	2018	2019	2020	2021	2022	TOTAL
Administration	\$0	\$0	\$0	\$0	\$0	\$0
Planning	\$0	\$0	\$0	\$0	\$0	\$0
Preliminary Engineering	\$50,000	\$50,000	\$0	\$0	\$0	\$100,000
Construction	\$0	\$0	\$10,000,000	\$0	\$0	\$10,000,000
Construction Engineering	\$0	\$0	\$300,000	\$100,000	\$0	\$400,000
Transit	\$0	\$0	\$0	\$0	\$0	\$0
Maintenance	\$0	\$0	\$0	\$0	\$0	\$0
<b>TOTAL</b>	<b>\$50,000</b>	<b>\$50,000</b>	<b>\$10,300,000</b>	<b>\$100,000</b>	<b>\$0</b>	<b>\$10,500,000</b>

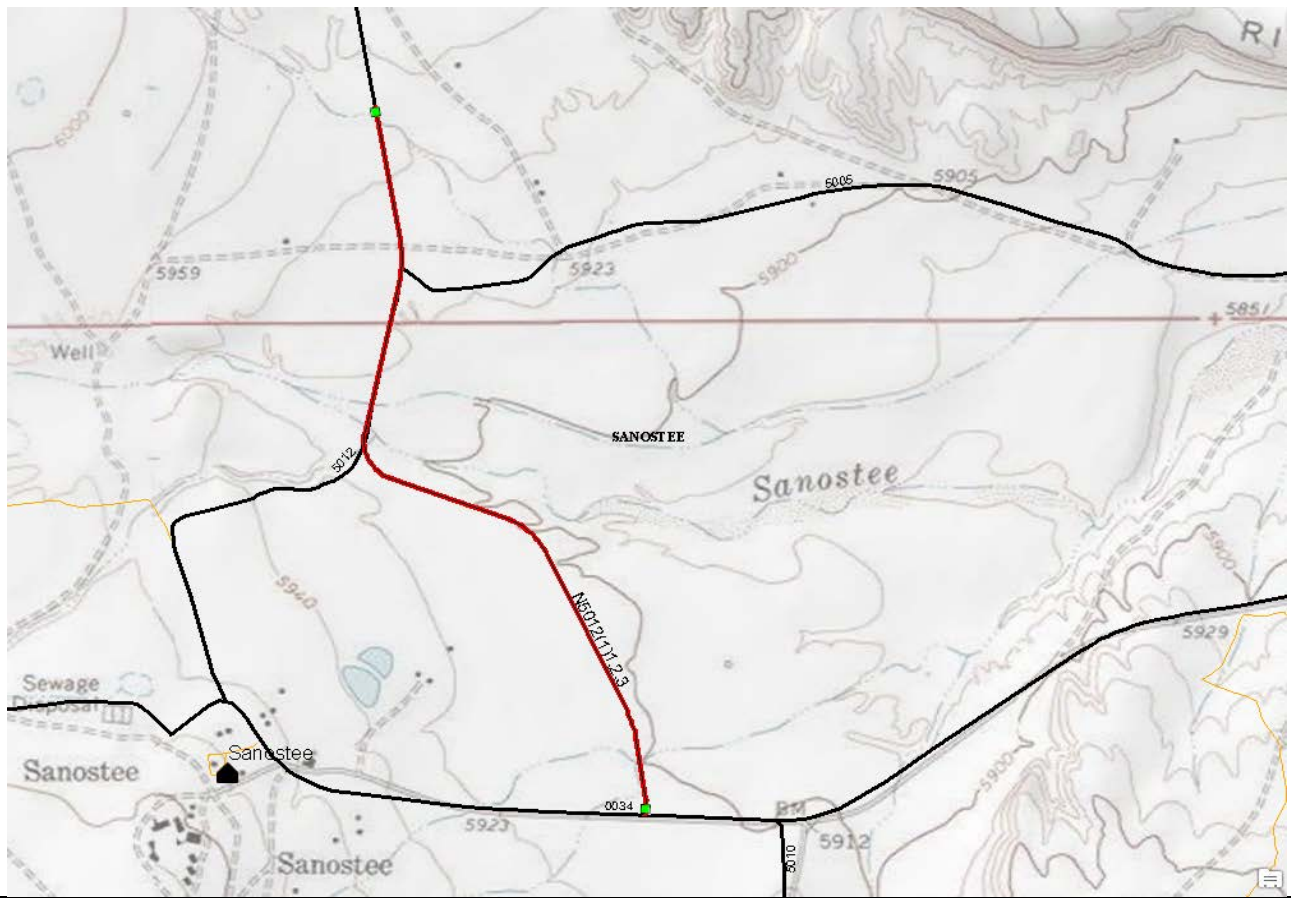


# FY 2018 TTIP Project Information Sheet

## Tribal Transportation Program Transportation Improvement Program UNOFFICIAL Project Details Listing UNOFFICIAL

Consortium: _____	Tribe Code: <b>N00780</b>
Tribe: <b>Navajo Nation</b>	Date: _____
<b>PROJECT INFORMATION:</b>	<input type="checkbox"/> Illustrative List
Funding Source: <b>TTP;</b> _____ (examples: TTP, TTPBP, 2% Planning, HPPP)	Current FY: <b>2018</b>
Project Name: <b>N5012(1)1,2,3 Sanostee Wash Bridge N204</b>	
Location: <b>Sanostee, NM</b>	
Type of Work: <b>New Construction</b>	
Route Number: <b>N5012-Section 10,20&amp;3</b>	Project Number: <b>N5012(1)1,2,3</b>
Length: <b>1.2 Miles</b>	County: <b>San Juan</b>
State: <b>NM</b>	Construction Year: <b>2020</b>
Comments: <b>Project design is 25% complete. EA, Archaeology and ROW are needed. Total Construction funds committed of \$3,700,000. Project construction year was pushed back from FY2018 to FY2020 due to issues with resolving new alignment concerns.</b>	

Activity	2018	2019	2020	2021	2022	TOTAL
Administration	\$0	\$0	\$0	\$0	\$0	\$0
Planning	\$0	\$0	\$0	\$0	\$0	\$0
Preliminary Engineering	\$150,000	\$0	\$0	\$0	\$0	\$150,000
Construction	\$0	\$0	\$3,700,000	\$0	\$0	\$3,700,000
Construction Engineering	\$0	\$0	\$225,000	\$0	\$0	\$225,000
Transit	\$0	\$0	\$0	\$0	\$0	\$0
Maintenance	\$0	\$0	\$0	\$0	\$0	\$0
<b>TOTAL</b>	<b>\$150,000</b>	<b>\$0</b>	<b>\$3,925,000</b>	<b>\$0</b>	<b>\$0</b>	<b>\$4,075,000</b>



# FY 2018 TTIP Project Information Sheet

**Tribal Transportation Program Transportation Improvement Program**  
**UNOFFICIAL Project Details Listing UNOFFICIAL**

Consortium: \_\_\_\_\_ Tribe Navajo Nation Tribe Code N00780  
 Date \_\_\_\_\_  
 PROJECT INFORMATION:  Illustrative List Current FY 2018

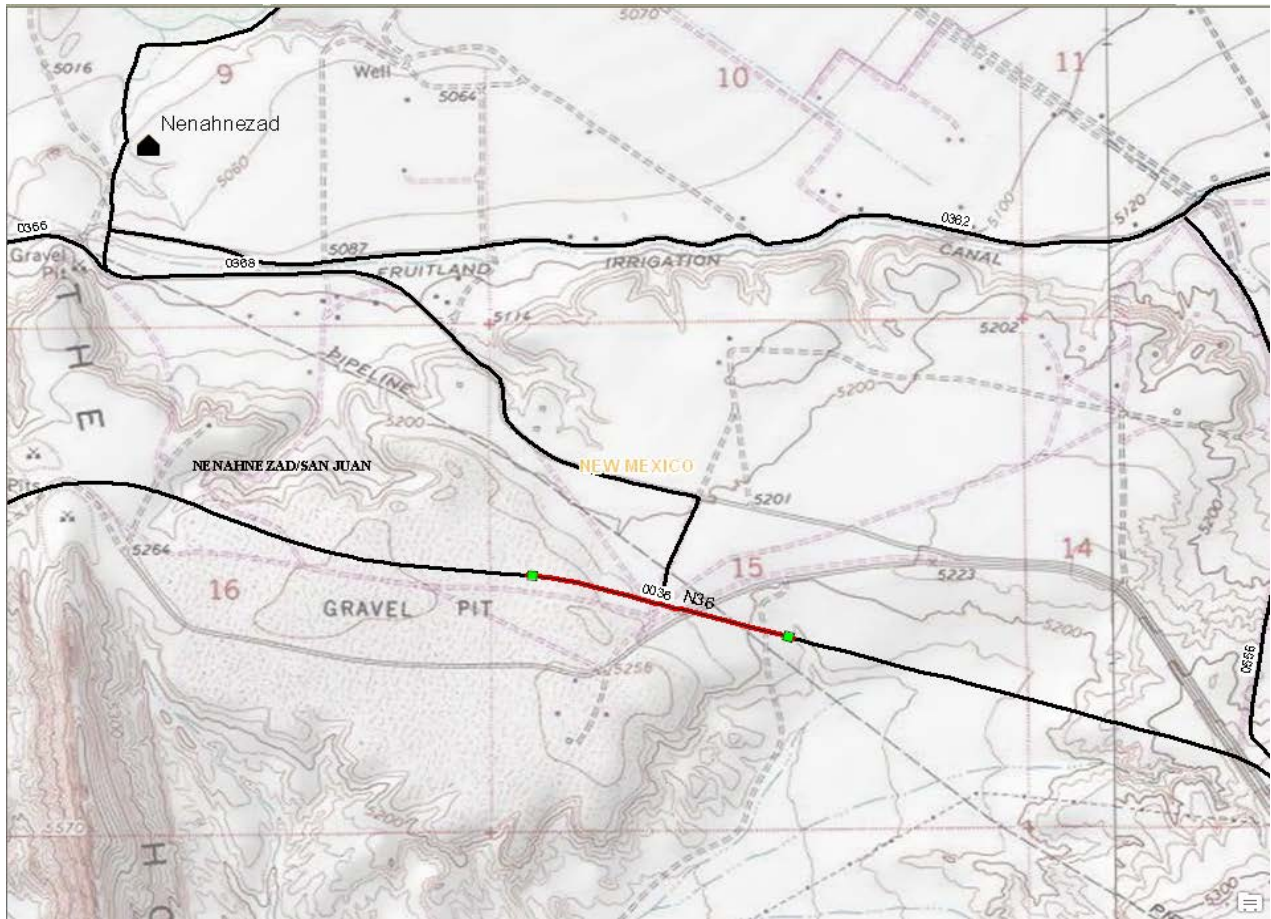
Funding Source TTP;TTPSF; (examples: TTP, TTPBP, 2% Planning, HPPP)

Project Name N36  
 Location San Juan, NM  
 Type of Work Reconstruction

Route Number N36-Section 50&55 Project Number N36  
 Length 0.25 Miles County San Juan  
 State NM Construction Year 2019

Comments N36 received \$72,000 in TTP Safety Funds in FY2017 which will be used for preliminary engineering services to address safety issues such as pavement reconstruction, striping and signage. In addition, N36 is programmed on the NMDOT STIP to receive \$329,000 in Highway Safety Improvement Program funds in FY2019. Total Construction funds committed of \$1,029,000 by FY2019.

Activity	2018	2019	2020	2021	2022	TOTAL
Administration	\$0	\$0	\$0	\$0	\$0	\$0
Planning	\$0	\$0	\$0	\$0	\$0	\$0
Preliminary Engineering	\$72,000	\$0	\$0	\$0	\$0	\$72,000
Construction	\$0	\$1,029,000	\$0	\$0	\$0	\$1,029,000
Construction Engineering	\$0	\$70,000	\$0	\$0	\$0	\$70,000
Transit	\$0	\$0	\$0	\$0	\$0	\$0
Maintenance	\$0	\$0	\$0	\$0	\$0	\$0
<b>TOTAL</b>	<b>\$72,000</b>	<b>\$1,099,000</b>	<b>\$0</b>	<b>\$0</b>	<b>\$0</b>	<b>\$1,171,000</b>

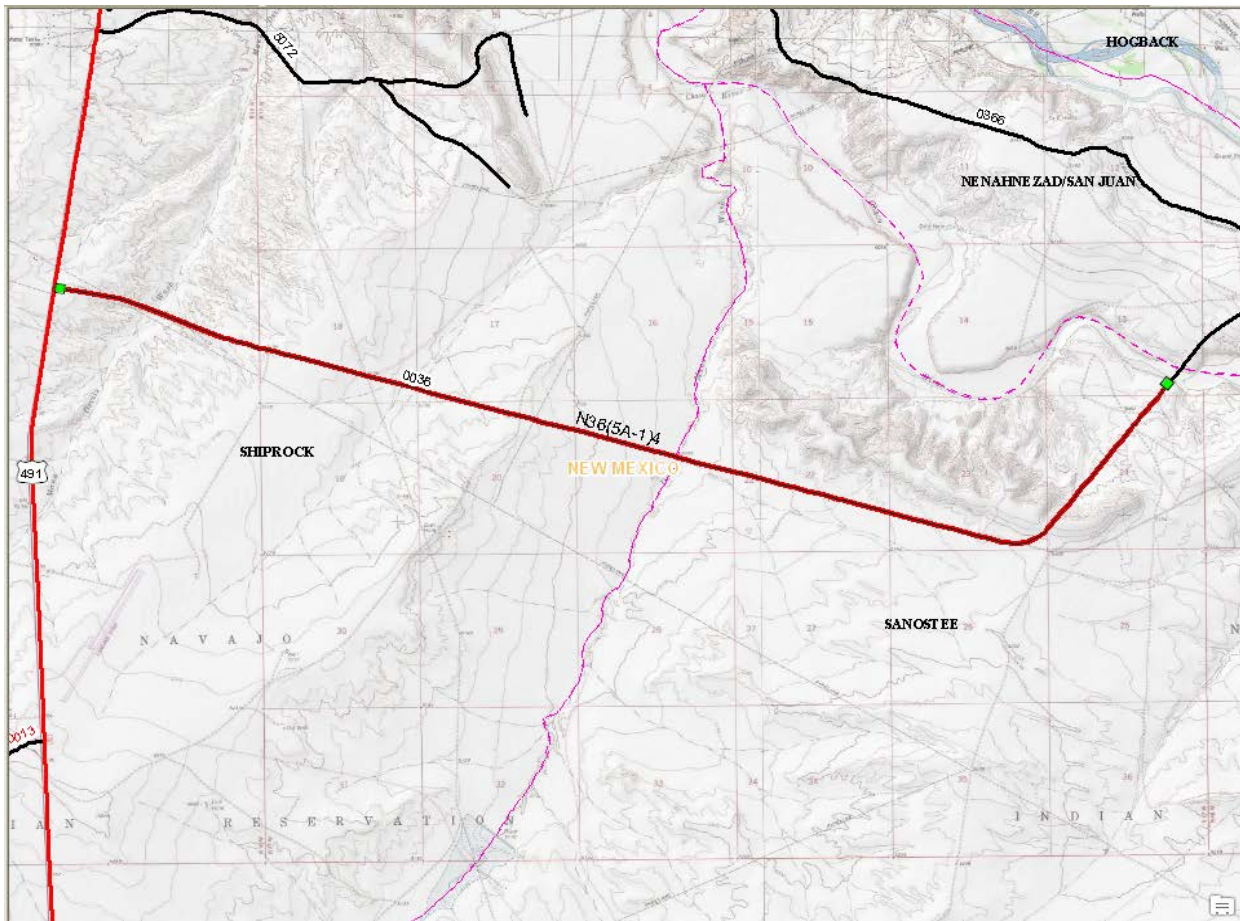


# FY 2018 TTIP Project Information Sheet

## Tribal Transportation Program Transportation Improvement Program UNOFFICIAL Project Details Listing UNOFFICIAL

Consortium: _____		Tribe Code	N00780
Tribe Navajo Nation		Date	_____
<b>PROJECT INFORMATION:</b>		<input type="checkbox"/> Illustrative List	
Funding Source: TTP; _____ (examples: TTP, TTPBP, 2% Planning, HPPP)		Current FY	2018
Project Name: N36(5A-1)4 US 491 to Chaco Wash			
Location: Shiprock, NM			
Type of Work: Reconstruction			
Route Number	N36-Section 10&20	Project Number	N36(5A-1)4
Length	7.9 Miles	County	San Juan
State	NM	Construction Year	2023
Comments	Construction cost is estimated at \$10,000,000. ADT = 4,207 VPD		

Activity	2018	2019	2020	2021	2022	TOTAL
Administration	\$0	\$0	\$0	\$0	\$0	\$0
Planning	\$0	\$0	\$0	\$0	\$0	\$0
Preliminary Engineering	\$0	\$0	\$0	\$150,000	\$250,000	\$400,000
Construction	\$0	\$0	\$0	\$0	\$4,737,825	\$4,737,825
Construction Engineering	\$0	\$0	\$0	\$0	\$0	\$0
Transit	\$0	\$0	\$0	\$0	\$0	\$0
Maintenance	\$0	\$0	\$0	\$0	\$0	\$0
<b>TOTAL</b>	<b>\$0</b>	<b>\$0</b>	<b>\$0</b>	<b>\$150,000</b>	<b>\$4,987,825</b>	<b>\$5,137,825</b>

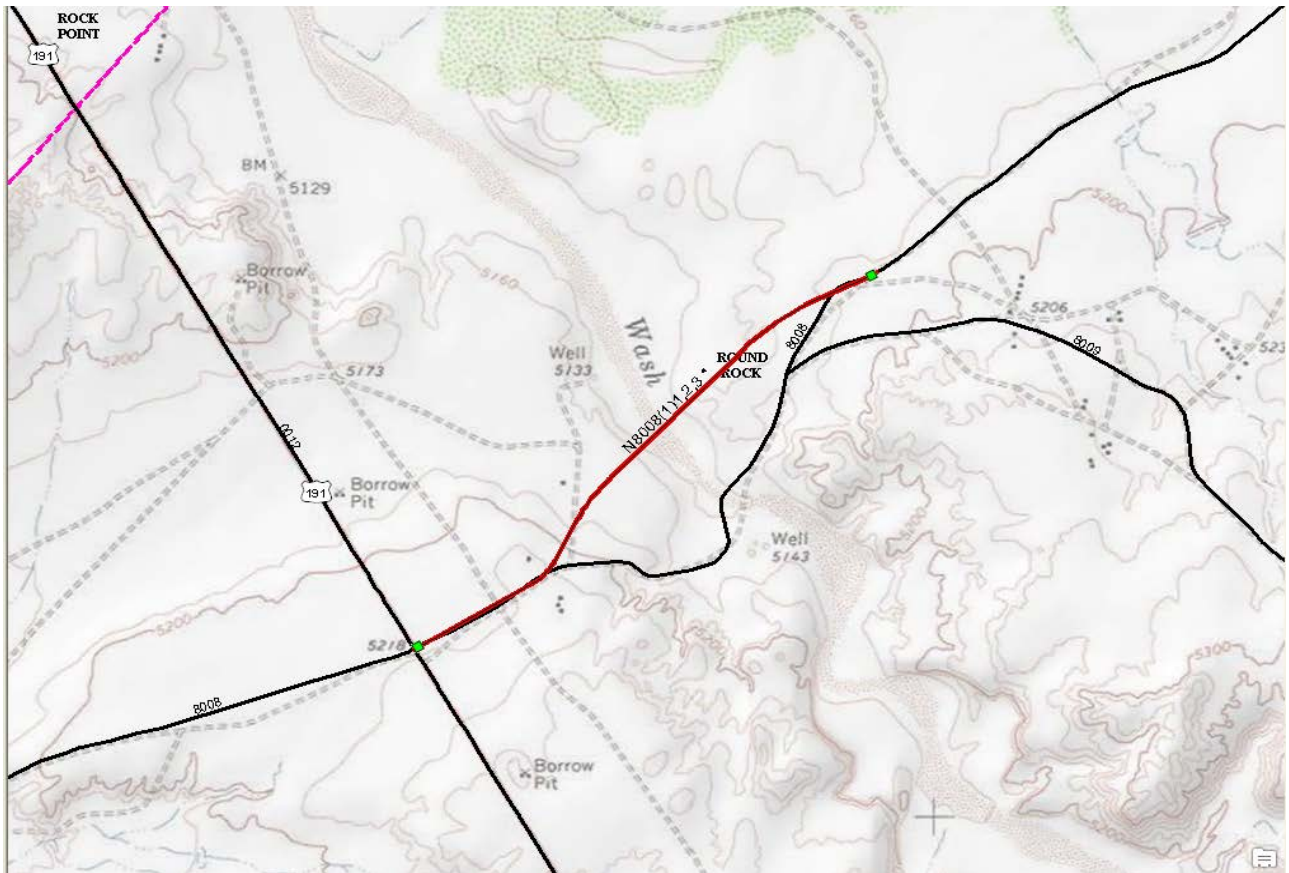


# FY 2018 TTIP Project Information Sheet

## Tribal Transportation Program Transportation Improvement Program UNOFFICIAL Project Details Listing UNOFFICIAL

Consortium:		Tribe Code	N00780
Tribe	Navajo Nation	Date	
<b>PROJECT INFORMATION:</b>		<input type="checkbox"/> Illustrative List	
Funding Source	TTP; (examples: TTP, TTPBP, 2% Planning, HPPP)	Current FY	2018
Project Name	N8008(1)1,2,3 Lukachukai Wash Bridge		
Location	Round Rock, AZ		
Type of Work	New Construction		
Route Number	N8008-Section 10,20&3	Project Number	N8008(1)1,2,3
Length	1.18 Miles	County	Apache
State	AZ	Construction Year	2014
Comments	Project construction is complete. Final audit and close out is ongoing.. Total construction funds committed of \$5,076,648 in FY2014.		

Activity	2018	2019	2020	2021	2022	TOTAL
Administration	\$0	\$0	\$0	\$0	\$0	\$0
Planning	\$0	\$0	\$0	\$0	\$0	\$0
Preliminary Engineering	\$0	\$0	\$0	\$0	\$0	\$0
Construction	\$5,075,648	\$0	\$0	\$0	\$0	\$5,075,648
Construction Engineering	\$50,000	\$0	\$0	\$0	\$0	\$50,000
Transit	\$0	\$0	\$0	\$0	\$0	\$0
Maintenance	\$0	\$0	\$0	\$0	\$0	\$0
<b>TOTAL</b>	<b>\$5,125,648</b>	<b>\$0</b>	<b>\$0</b>	<b>\$0</b>	<b>\$0</b>	<b>\$5,125,648</b>



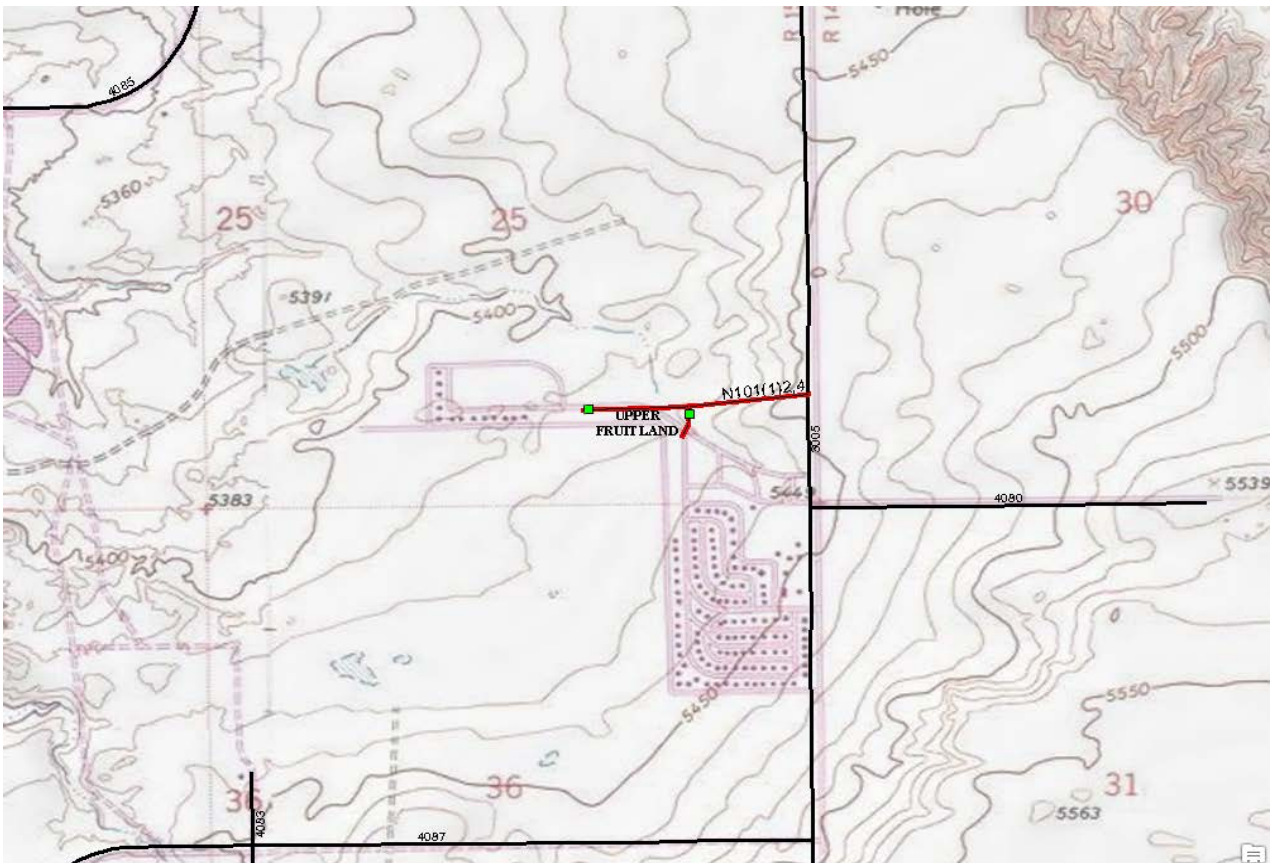


# FY 2018 TTIP Project Information Sheet

## Tribal Transportation Program Transportation Improvement Program UNOFFICIAL Project Details Listing UNOFFICIAL

Consortium: _____		Tribe Code	N00780
Tribe Navajo Nation		Date	
<b>PROJECT INFORMATION:</b>		<input type="checkbox"/> Illustrative List	
Funding Source	TTP; _____ (examples: TTP, TTPBP, 2% Planning, HPPP)	Current FY	2018
Project Name	N101(1)2&4 Ojo Amarillo School Access		
Location	Ojo Amarillo, NM		
Type of Work	New Construction		
Route Number	N101-Section 10&20	Project Number	N101(1)2&4
Length	0.6 Miles	County	San Juan
State	NM	Construction Year	2018
Comments	Project design is 99% complete. EA has been completed by NDOT and received a FONSI. BIA has submitted ROW application to NN Land Department. Construction funds committed of \$1,500,000 in FY2016 and \$170,000 in FY2017 for Total Construction funds committed of \$1,670,000.		

Activity	2018	2019	2020	2021	2022	TOTAL
Administration	\$0	\$0	\$0	\$0	\$0	\$0
Planning	\$0	\$0	\$0	\$0	\$0	\$0
Preliminary Engineering	\$0	\$0	\$0	\$0	\$0	\$0
Construction	\$1,670,000	\$0	\$0	\$0	\$0	\$1,670,000
Construction Engineering	\$125,000	\$0	\$0	\$0	\$0	\$125,000
Transit	\$0	\$0	\$0	\$0	\$0	\$0
Maintenance	\$0	\$0	\$0	\$0	\$0	\$0
<b>TOTAL</b>	<b>\$1,795,000</b>	<b>\$0</b>	<b>\$0</b>	<b>\$0</b>	<b>\$0</b>	<b>\$1,795,000</b>

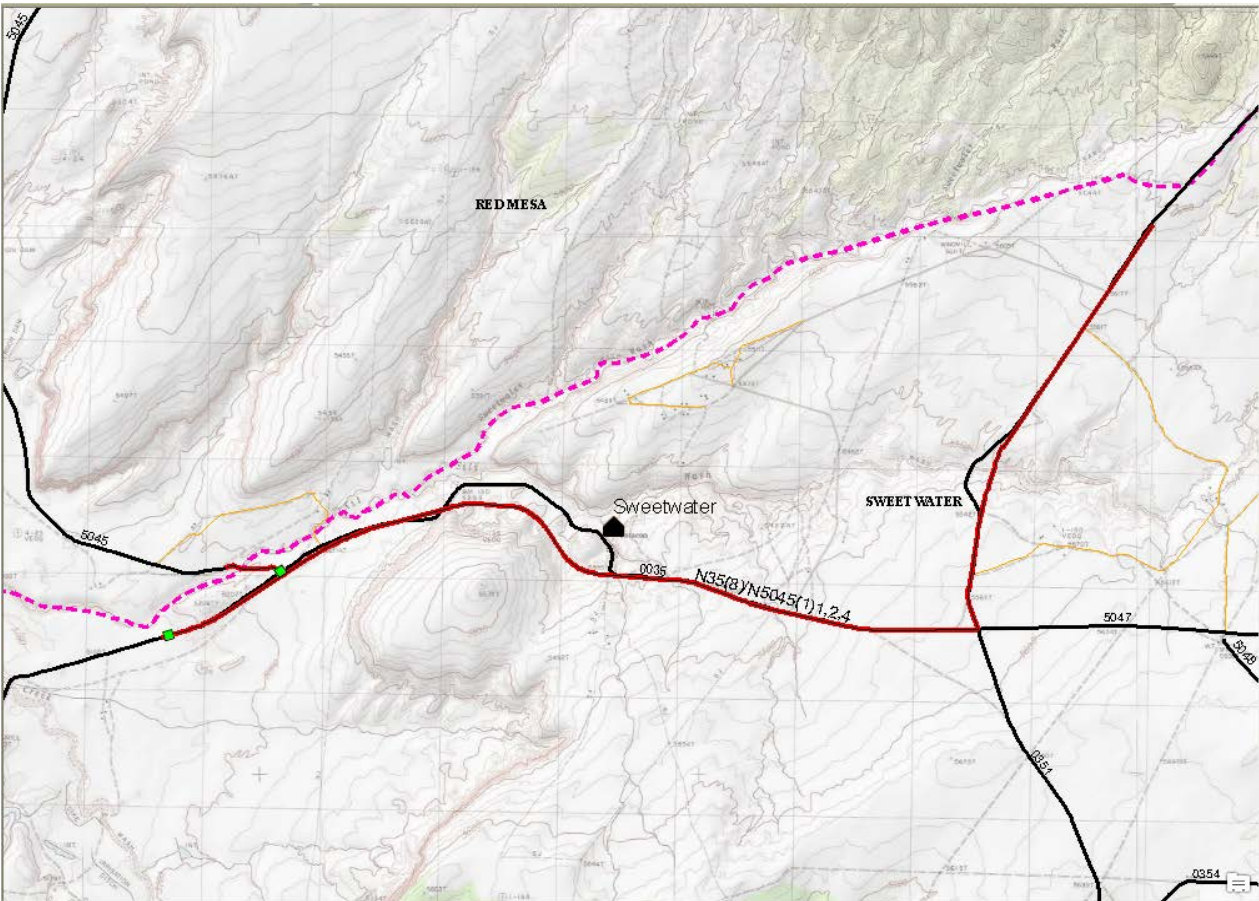


# FY 2018 TTIP Project Information Sheet

## Tribal Transportation Program Transportation Improvement Program UNOFFICIAL Project Details Listing UNOFFICIAL

Consortium:		Tribe Code	N00780
Tribe	Navajo Nation	Date	
<b>PROJECT INFORMATION:</b>		<input type="checkbox"/> Illustrative List	
Funding Source	TTP;	(examples: TTP, TTPBP, 2% Planning, HPPP)	
Project Name	N35(8)/N5045(1)1,2,4		
Location	Sweetwater, AZ		
Type of Work	New Construction		
Route Number	N35-Section 20&30; N5	Project Number	N35(8)/N5045(1)1,2,4
Length	6.8 Miles	County	Apache
State	AZ	Construction Year	2018
Comments	Project design is 70% complete and original EA and BE needs to be updated. ROW will need to be submitted to NN Land Department. Total Construction funds committed = \$10,296,000.		

Activity	2018	2019	2020	2021	2022	TOTAL
Administration	\$0	\$0	\$0	\$0	\$0	\$0
Planning	\$0	\$0	\$0	\$0	\$0	\$0
Preliminary Engineering	\$100,000	\$0	\$0	\$0	\$0	\$100,000
Construction	\$10,296,000	\$0	\$0	\$0	\$0	\$10,296,000
Construction Engineering	\$250,000	\$250,000	\$0	\$0	\$0	\$500,000
Transit	\$0	\$0	\$0	\$0	\$0	\$0
Maintenance	\$0	\$0	\$0	\$0	\$0	\$0
<b>TOTAL</b>	<b>\$10,646,000</b>	<b>\$250,000</b>	<b>\$0</b>	<b>\$0</b>	<b>\$0</b>	<b>\$10,896,000</b>



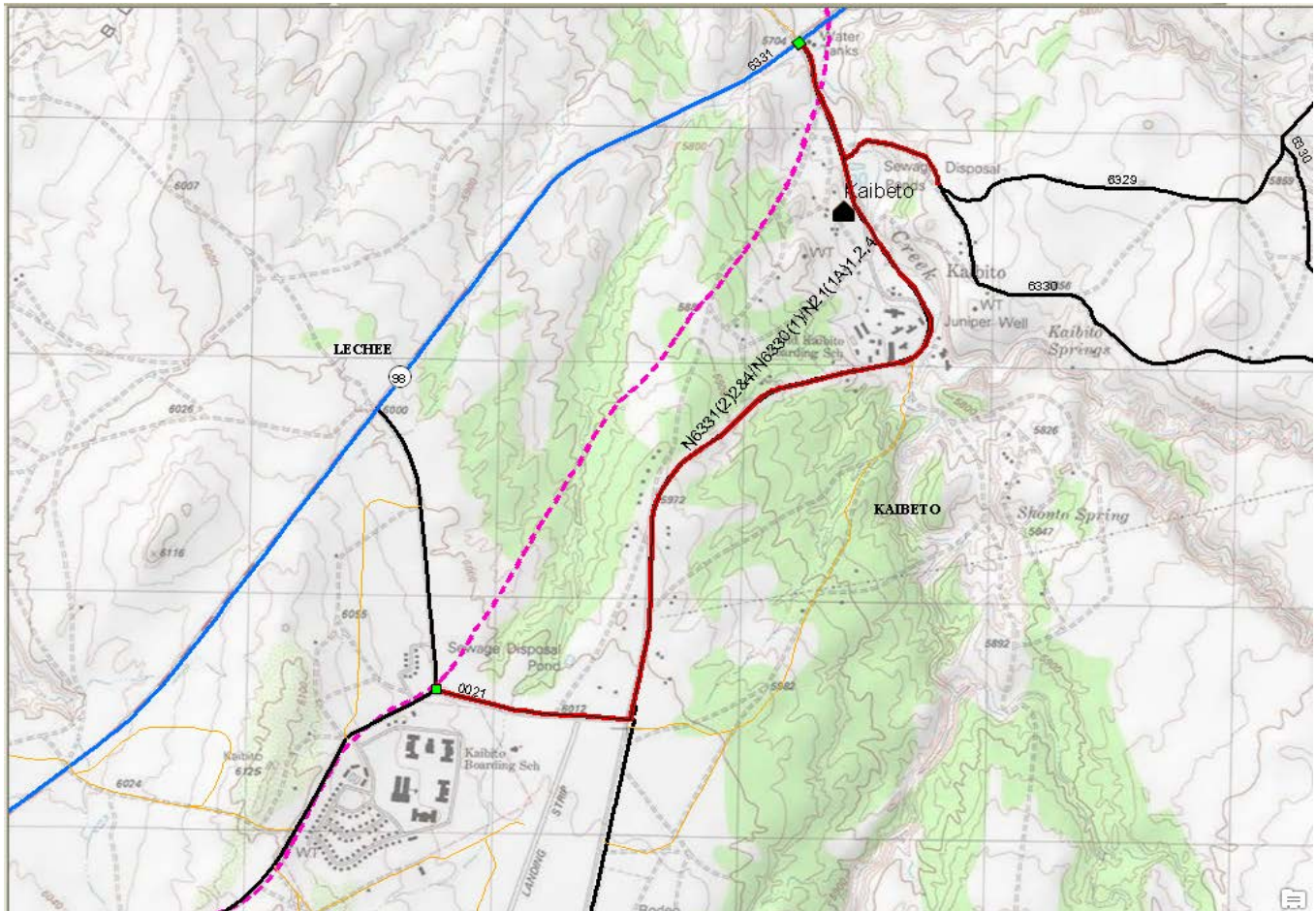
**SECTION 3: WESTERN AGENCY**  
**FY2018 TTIP PROJECT INFORMATION**  
**SHEET**

## FY 2018 TTIP Project Information Sheet

### Tribal Transportation Program Transportation Improvement Program UNOFFICIAL Project Details Listing UNOFFICIAL

Consortium: _____	Tribe Code: <b>N00780</b>
Tribe: <b>Navajo Nation</b>	Date: _____
<b>PROJECT INFORMATION:</b>	<input type="checkbox"/> Illustrative List
Funding Source: <b>TTP;</b> _____ (examples: TTP, TTPBP, 2% Planning, HPPP)	Current FY: <b>2018</b>
Project Name: <b>N6331(2)2&amp;4/N6330(1)/N21(1A)1,2,4 Trading Post Bridge Replace N310</b>	
Location: <b>Kaibeto, AZ</b>	
Type of Work: <b>New Construction</b>	
Route Number: <b>N6331-Section 10,20&amp;4</b>	Project Number: <b>N6331(2)2&amp;4/N6330(1)/N21(1A)1,2,4</b>
Length: <b>3.5 Miles</b>	County: <b>Coconino</b>
State: <b>AZ</b>	Construction Year: <b>2018</b>
Comments: <b>Project design is complete, EA is complete with FONSI, right-of-way acquisition is in process, and construction will be advertised by April 2018. For Bridge N310, the 2016 Bridge Sufficiency Rating = 60.4 and is a Closed Bridge and Structurally Deficient. Construction funds committed of \$10,500,000 in FY2015, \$822,000 in FY2016, and \$2,506,328 in FY2017 for Total Construction funds committed of \$13,828,328.</b>	

Activity	2018	2019	2020	2021	2022	TOTAL
Administration	\$0	\$0	\$0	\$0	\$0	\$0
Planning	\$0	\$0	\$0	\$0	\$0	\$0
Preliminary Engineering	\$0	\$0	\$0	\$0	\$0	\$0
Construction	\$13,828,328	\$0	\$0	\$0	\$0	\$13,828,328
Construction Engineering	\$350,000	\$350,000	\$0	\$0	\$0	\$700,000
Transit	\$0	\$0	\$0	\$0	\$0	\$0
Maintenance	\$0	\$0	\$0	\$0	\$0	\$0
<b>TOTAL</b>	<b>\$14,178,328</b>	<b>\$350,000</b>	<b>\$0</b>	<b>\$0</b>	<b>\$0</b>	<b>\$14,528,328</b>

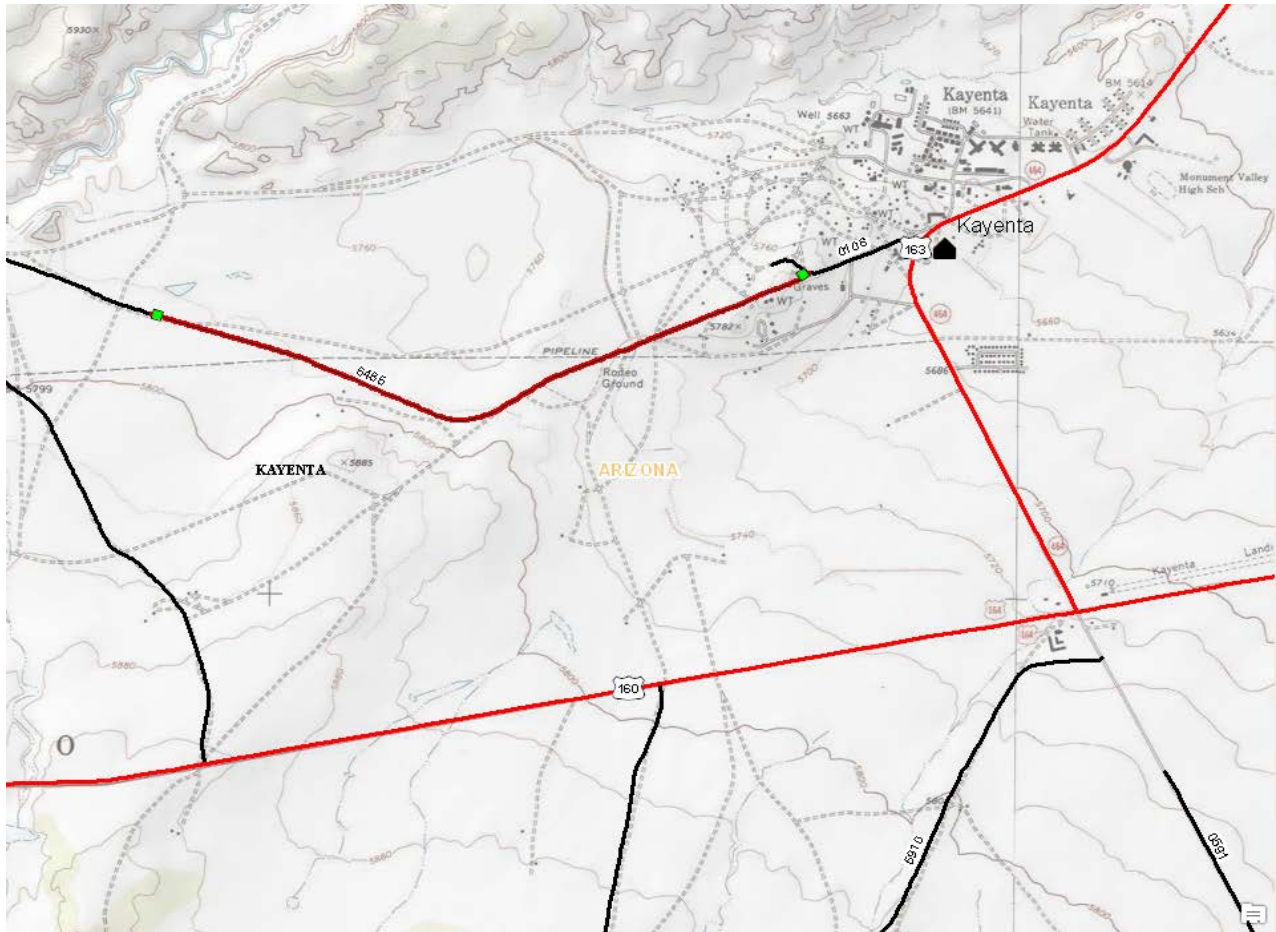


## FY 2018 TTIP Project Information Sheet

### Tribal Transportation Program Transportation Improvement Program UNOFFICIAL Project Details Listing UNOFFICIAL

Consortium: _____	Tribe Code: <b>N00780</b>
Tribe: <b>Navajo Nation</b>	Date: _____
<b>PROJECT INFORMATION:</b> <input type="checkbox"/> Illustrative List	
Funding Source: <b>TTP;</b> _____ (examples: TTP, TTPBP, 2% Planning, HPPP)	Current FY: <b>2018</b>
Project Name: <b>N6485(1)2,4</b>	
Location: <b>Kayenta, AZ</b>	
Type of Work: <b>New Construction</b>	
Route Number: <b>N6485-Section 13&amp;16</b>	Project Number: <b>N6485(1)2,4</b>
Length: <b>2.2 Miles</b>	County: <b>Navajo</b>
State: <b>AZ</b>	Construction Year: <b>2023</b>
Comments: <b>Construction cost is estimated at \$4,400,000. ADT = 2,481 VPD</b>	

Activity	2018	2019	2020	2021	2022	TOTAL
Administration	\$0	\$0	\$0	\$0	\$0	\$0
Planning	\$0	\$0	\$0	\$0	\$0	\$0
Preliminary Engineering	\$0	\$0	\$0	\$150,000	\$50,000	\$200,000
Construction	\$0	\$0	\$0	\$0	\$0	\$0
Construction Engineering	\$0	\$0	\$0	\$0	\$0	\$0
Transit	\$0	\$0	\$0	\$0	\$0	\$0
Maintenance	\$0	\$0	\$0	\$0	\$0	\$0
<b>TOTAL</b>	<b>\$0</b>	<b>\$0</b>	<b>\$0</b>	<b>\$150,000</b>	<b>\$50,000</b>	<b>\$200,000</b>

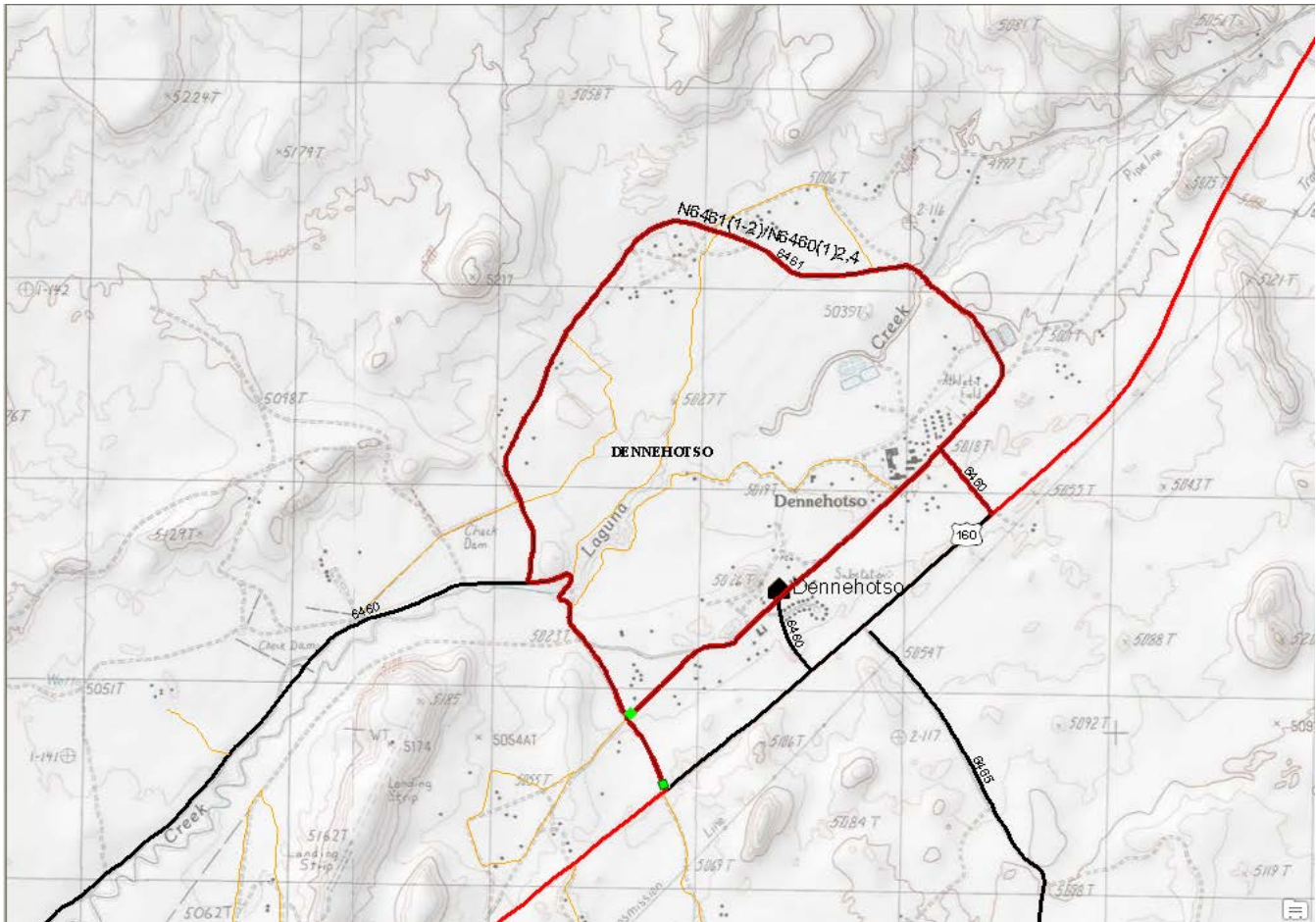


## FY 2018 TTIP Project Information Sheet

### Tribal Transportation Program Transportation Improvement Program UNOFFICIAL Project Details Listing UNOFFICIAL

Consortium:		Tribe Code	N00780
Tribe	Navajo Nation	Date	
<b>PROJECT INFORMATION:</b>		<input type="checkbox"/> Illustrative List	
Funding Source	TTP;	(examples: TTP, TTPBP, 2% Planning, HPPP)	
Project Name	N6461(1-2)/N6460(1)2&4 Dennehotso Loop Road		
Location	Dennehotso, AZ		
Type of Work	New Construction		
Route Number	N6460-Section 20,40,50,	Project Number	N6461(1-2)/N6460(1)2&4
Length	5.7 Miles	County	Apache
State	AZ	Construction Year	2018
Comments	Project design is 90% complete. Archaeology is complete and EA will be completed by NDOT. NDOT will apply for ROW. Construction funds committed of \$500,000 in FY2013, \$750,000 in FY2014, \$5,000,000 in FY2015 and \$500,000 in FY2017 for Total Construction funds committed of \$6,750,000. Project received FY2016 TTP Bridge Funds of \$900,000.		

Activity	2018	2019	2020	2021	2022	TOTAL
Administration	\$0	\$0	\$0	\$0	\$0	\$0
Planning	\$0	\$0	\$0	\$0	\$0	\$0
Preliminary Engineering	\$609,300	\$0	\$0	\$0	\$0	\$609,300
Construction	\$6,750,000	\$0	\$0	\$0	\$0	\$6,750,000
Construction Engineering	\$650,000	\$0	\$0	\$0	\$0	\$650,000
Transit	\$0	\$0	\$0	\$0	\$0	\$0
Maintenance	\$0	\$0	\$0	\$0	\$0	\$0
<b>TOTAL</b>	<b>\$8,009,300</b>	<b>\$0</b>	<b>\$0</b>	<b>\$0</b>	<b>\$0</b>	<b>\$8,009,300</b>



## FY 2018 TTIP Project Information Sheet

### Tribal Transportation Program Transportation Improvement Program UNOFFICIAL Project Details Listing UNOFFICIAL

Consortium: _____	<b>Tribe Code</b>	N00780
Tribe: Navajo Nation	<b>Date</b>	_____
<b>PROJECT INFORMATION:</b>		<b>Current FY</b> 2018
<input type="checkbox"/> Illustrative List		

Funding Source: TTP; \_\_\_\_\_ (examples: TTP, TTPBP, 2% Planning, HPPP)

Project Name: N6486(1)1,2,3 N308 & N314 Lower Laguna Creek Bridge Replace

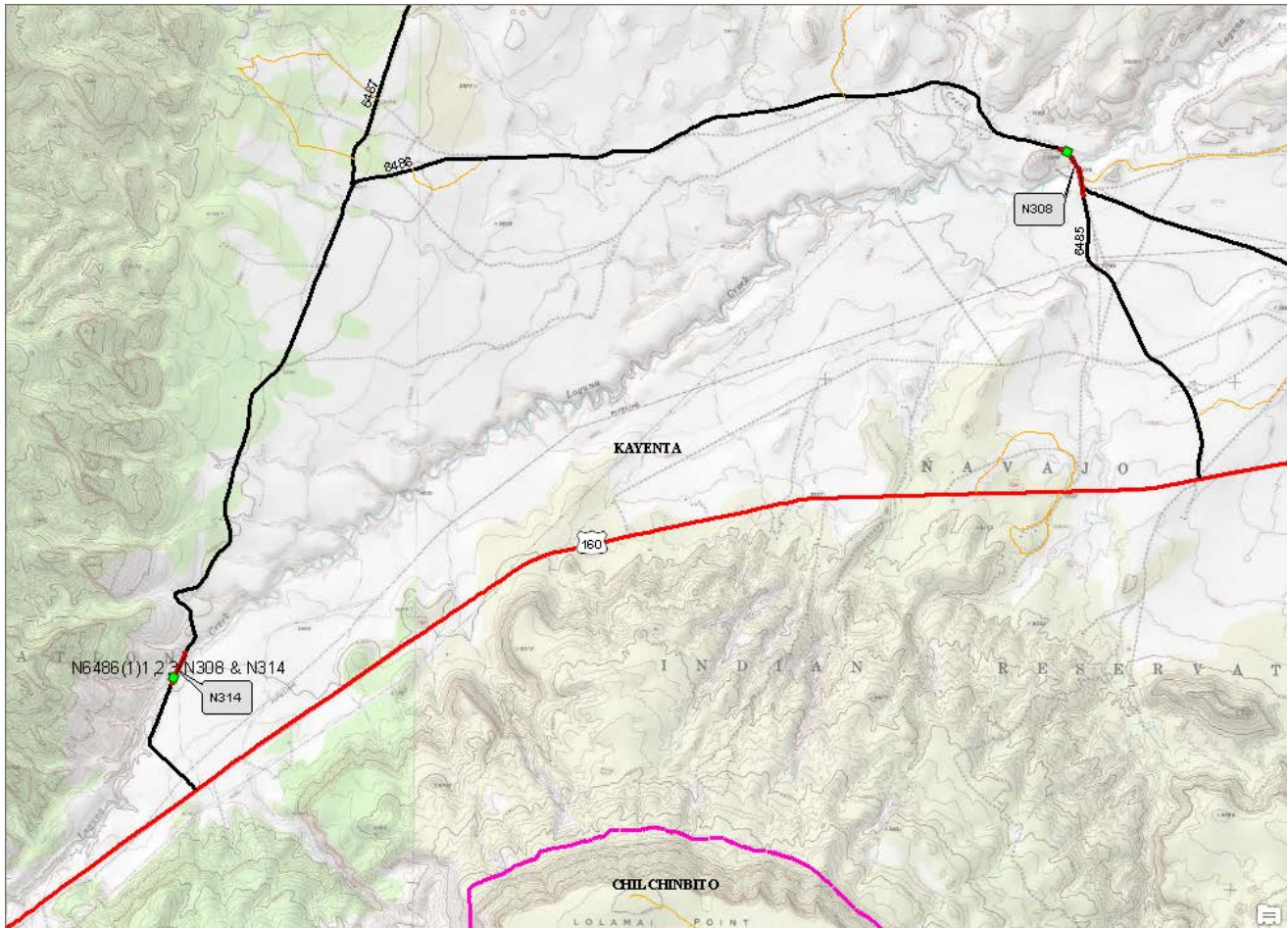
Location: Kayenta, AZ

Type of Work: New Construction

Route Number: N6486-Section 20&40	Project Number: N6486(1)1,2,3 N308 & N314
Length: 0.6 Miles	County: Navajo
State: AZ	Construction Year: 2022

**Comments:** Project design is 100% complete. EA needs to be completed and ROW needs to be acquired. FY2018 PE funds will be used to complete PS&E, Environmental Clearance and ROW Clearance. For Bridge N308, the 2016 Bridge Sufficiency Rating = 71.3 and is Functionally Obsolete. For Bridge N314, the 2016 Bridge Sufficiency Rating = 13.4 and is Structurally Deficient. NDOT will apply for TTP Bridge Funds for Construction. Construction cost is estimated at \$4,460,000 for both bridges.

Activity	2018	2019	2020	2021	2022	TOTAL
Administration	\$0	\$0	\$0	\$0	\$0	\$0
Planning	\$0	\$0	\$0	\$0	\$0	\$0
Preliminary Engineering	\$30,000	\$0	\$0	\$0	\$0	\$30,000
Construction	\$0	\$0	\$0	\$0	\$0	\$0
Construction Engineering	\$0	\$0	\$0	\$0	\$0	\$0
Transit	\$0	\$0	\$0	\$0	\$0	\$0
Maintenance	\$0	\$0	\$0	\$0	\$0	\$0
TOTAL	\$30,000	\$0	\$0	\$0	\$0	\$30,000

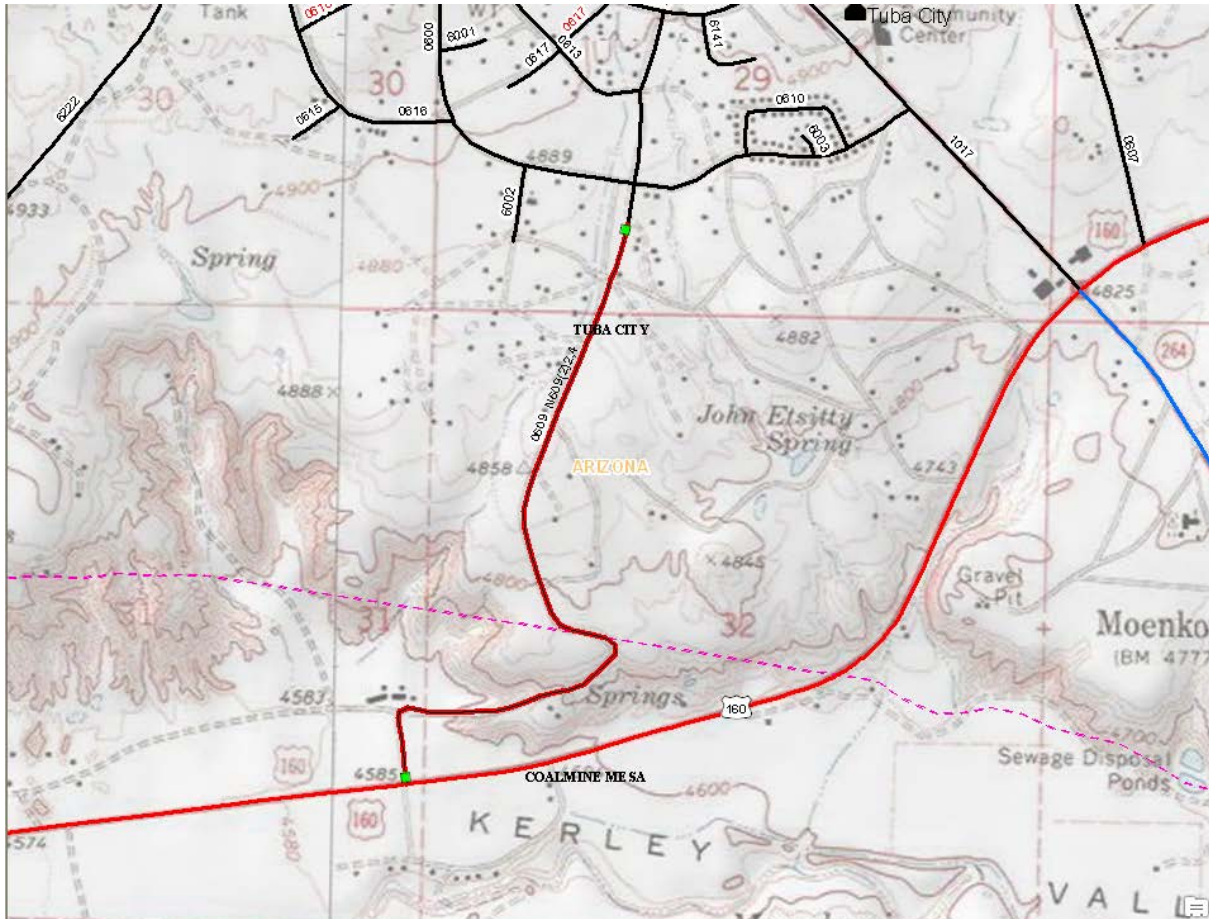


## FY 2018 TTIP Project Information Sheet

### Tribal Transportation Program Transportation Improvement Program UNOFFICIAL Project Details Listing UNOFFICIAL

Consortium:		Tribe Code	N00780
Tribe	Navajo Nation	Date	
<b>PROJECT INFORMATION:</b>		<input type="checkbox"/> Illustrative List	
Funding Source	TTP; (examples: TTP, TTPBP, 2% Planning, HPPP)	Current FY	2018
Project Name	N609(2)2,4 Kerly Street		
Location	Tuba City, AZ		
Type of Work	New Construction		
Route Number	N609-Section 10,20,22&	Project Number	N609(2)2,4
Length	1.3 Miles	County	Coconino
State	AZ	Construction Year	2022
Comments	Construction cost is estimated at \$2,600,000. ADT = 1,127 VPD		

Activity	2018	2019	2020	2021	2022	TOTAL
Administration	\$0	\$0	\$0	\$0	\$0	\$0
Planning	\$0	\$0	\$0	\$0	\$0	\$0
Preliminary Engineering	\$0	\$0	\$0	\$150,000	\$50,000	\$200,000
Construction	\$0	\$0	\$0	\$0	\$2,600,000	\$2,600,000
Construction Engineering	\$0	\$0	\$0	\$0	\$0	\$0
Transit	\$0	\$0	\$0	\$0	\$0	\$0
Maintenance	\$0	\$0	\$0	\$0	\$0	\$0
<b>TOTAL</b>	\$0	\$0	\$0	\$150,000	\$2,650,000	\$2,800,000



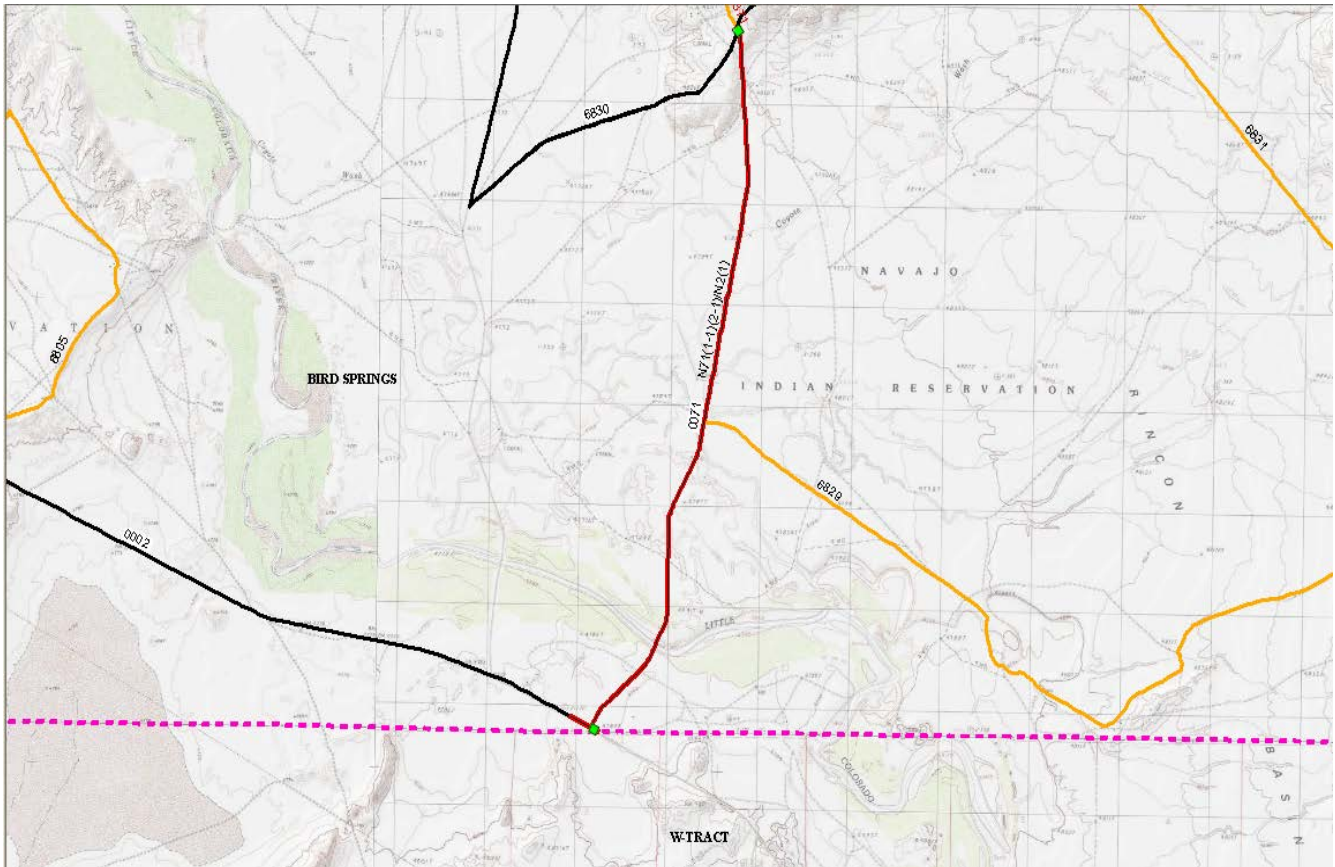


## FY 2018 TTIP Project Information Sheet

### Tribal Transportation Program Transportation Improvement Program UNOFFICIAL Project Details Listing UNOFFICIAL

Consortium:		Tribe Code	N00780
Tribe	Navajo Nation	Date	
<b>PROJECT INFORMATION:</b>		<input type="checkbox"/> Illustrative List	
Funding Source	TTP; (examples: TTP, TTPBP, 2% Planning, HPPP)	Current FY	2018
Project Name	N71(1-1)(2-1)/N2(1)2&4		
Location	Birdsprings, AZ		
Type of Work	New Construction		
Route Number	N71-Section 10,30&50;	Project Number	N71(1-1)(2-1)/N2(1)2&4
Length	5.2 Miles	County	Navajo
State	AZ	Construction Year	2022
Comments	Construction cost is estimated at \$8,500,000.		

Activity	2018	2019	2020	2021	2022	TOTAL
Administration	\$0	\$0	\$0	\$0	\$0	\$0
Planning	\$0	\$0	\$0	\$0	\$0	\$0
Preliminary Engineering	\$0	\$0	\$400,000	\$100,000	\$0	\$500,000
Construction	\$0	\$0	\$0	\$0	\$8,500,000	\$8,500,000
Construction Engineering	\$0	\$0	\$0	\$0	\$350,000	\$350,000
Transit	\$0	\$0	\$0	\$0	\$0	\$0
Maintenance	\$0	\$0	\$0	\$0	\$0	\$0
<b>TOTAL</b>	\$0	\$0	\$400,000	\$100,000	\$8,850,000	\$9,350,000



## FY 2018 TTIP Project Information Sheet

### Tribal Transportation Program Transportation Improvement Program UNOFFICIAL Project Details Listing UNOFFICIAL

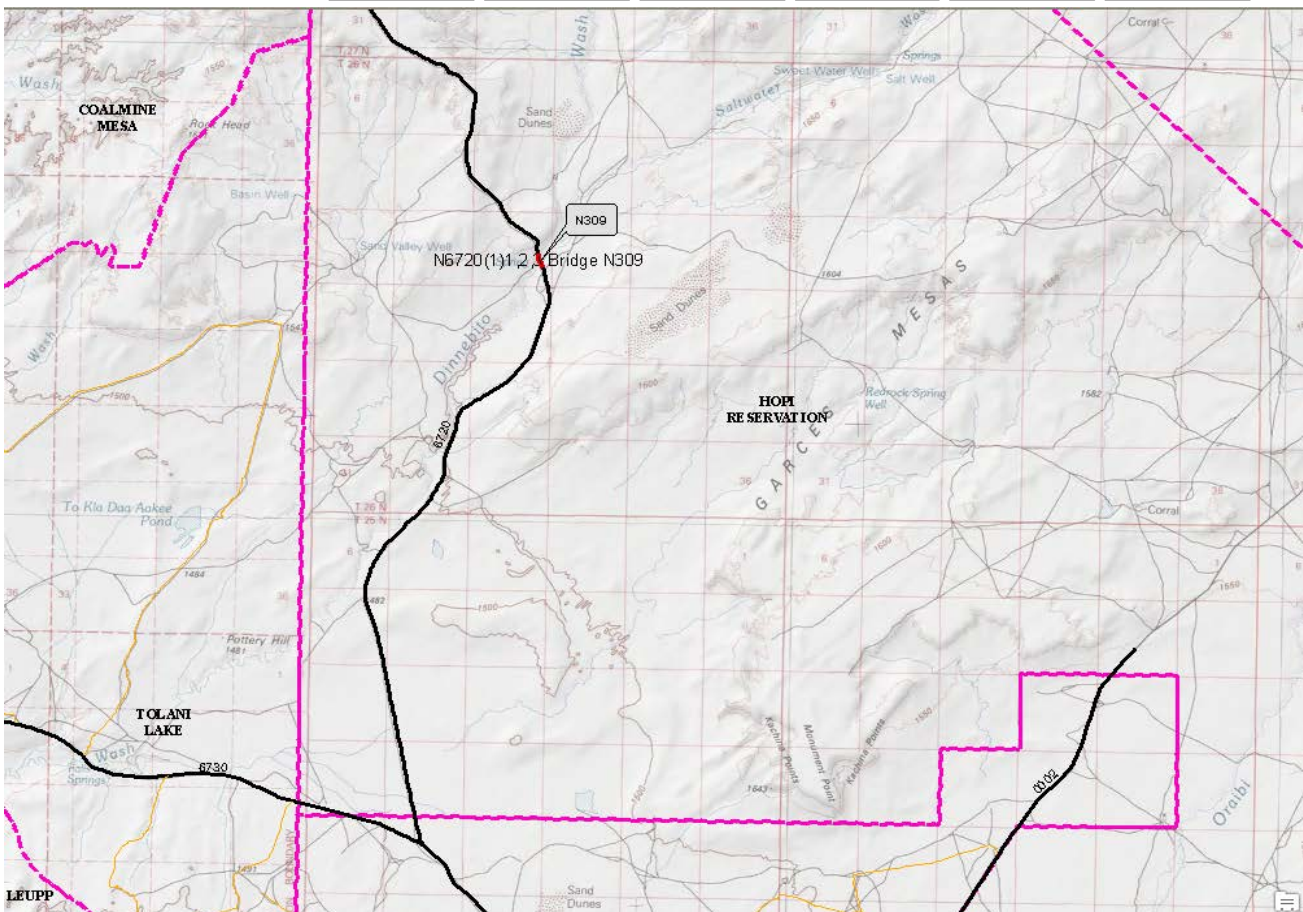
Consortium: _____		Tribe Code	N00780
Tribe: Navajo Nation		Date	_____
<b>PROJECT INFORMATION:</b>		<input type="checkbox"/> Illustrative List	
Funding Source	TTP; _____ (examples: TTP, TTPBP, 2% Planning, HPPP)	Current FY	2018

Project Name	N6720(1)1,2,3 Bridge N309		
Location	Sand Springs, AZ		
Type of Work	New Construction		

Route Number	N6720-Section 40	Project Number	N6720(1)1,2,3
Length	0.01 Miles	County	Coconino
State	AZ	Construction Year	2022

**Comments:** Project design is 99% complete. EA was completed with FONSI. NEPA documents will be sent to Hopi BIA NEPA Office for approval. Need to apply for ROW from Hopi Tribe. FY2018 PE funds will be used to complete PS&E, Environmental Clearance and ROW Clearance. The 2016 Bridge Sufficiency Rating = 36.9 and is Functionally Obsolete. NDOT will apply for TTP Bridge funds for Construction. Construction cost is estimated at \$1,955,200.

Activity	2018	2019	2020	2021	2022	TOTAL
Administration	\$0	\$0	\$0	\$0	\$0	\$0
Planning	\$0	\$0	\$0	\$0	\$0	\$0
Preliminary Engineering	\$5,000	\$0	\$0	\$0	\$0	\$5,000
Construction	\$0	\$0	\$0	\$0	\$0	\$0
Construction Engineering	\$0	\$0	\$0	\$0	\$0	\$0
Transit	\$0	\$0	\$0	\$0	\$0	\$0
Maintenance	\$0	\$0	\$0	\$0	\$0	\$0
<b>TOTAL</b>	<b>\$5,000</b>	<b>\$0</b>	<b>\$0</b>	<b>\$0</b>	<b>\$0</b>	<b>\$5,000</b>



## FY 2018 TTIP Project Information Sheet

### Tribal Transportation Program Transportation Improvement Program UNOFFICIAL Project Details Listing UNOFFICIAL

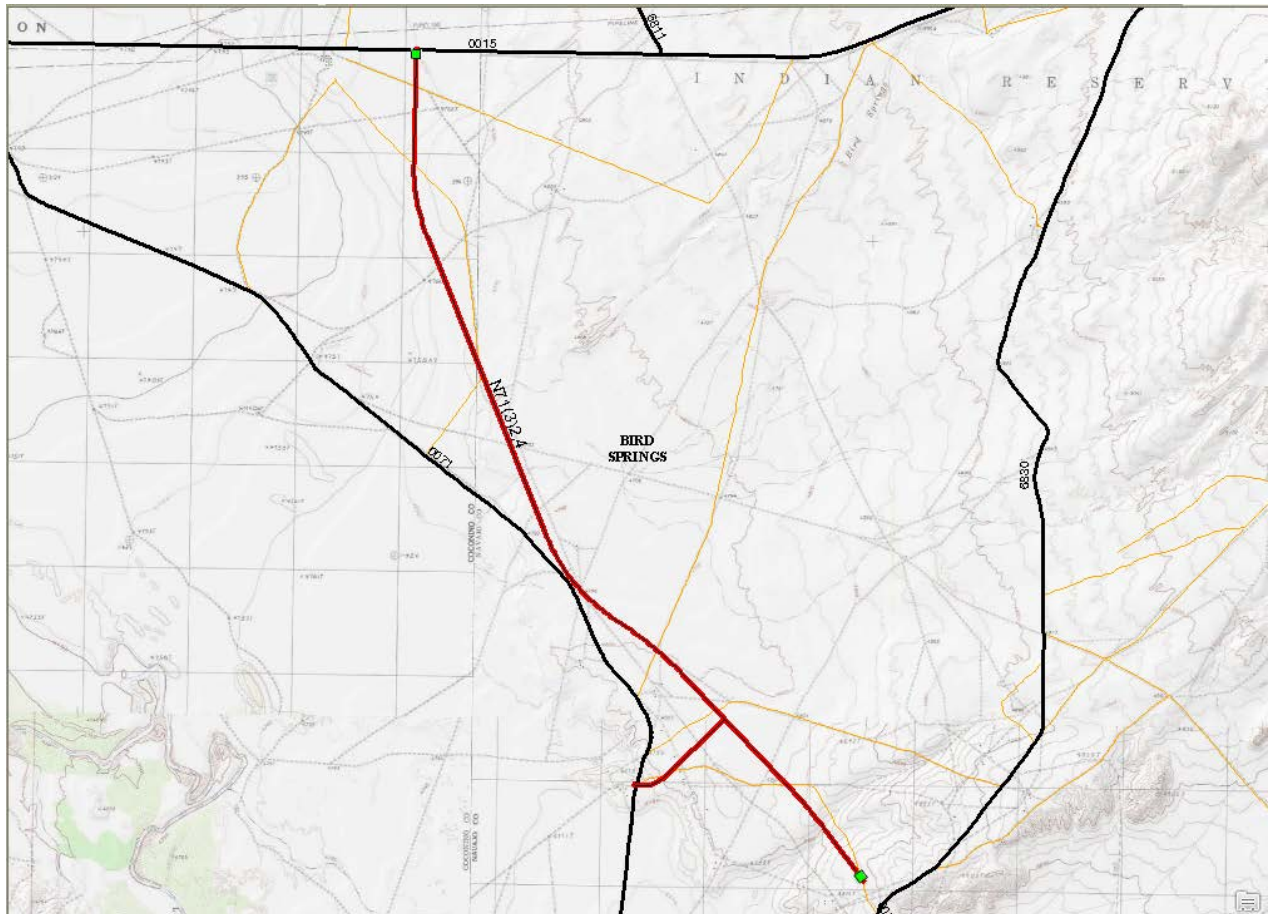
Consortium: _____	Tribe Code	N00780
Tribe <b>Navajo Nation</b>	Date	_____
<b>PROJECT INFORMATION:</b> <input type="checkbox"/> Illustrative List		
Funding Source <b>TTP;</b> _____ (examples: TTP, TTPBP, 2% Planning, HPPP)	Current FY <b>2018</b>	

Project Name	N71(3)2&4 Birdsprings/N15 & Little Singer School Access	
Location	Birdsprings, AZ	
Type of Work	New Construction	

Route Number	N71-Section 50-70	Project Number	N71(3)2&4
Length	7.5 Miles	County	Navajo
State	AZ	Construction Year	2018

**Comments** Project design is 96% complete. NDOT will complete EA and submit to BIA NEPA Office for FONSI. BIA will need to complete ROW application and submit to NN Land Department. Construction funds committed of \$1,508,000 in FY2016 and \$10,838,160 in FY2017 for Total Construction funds committed of \$12,346,160.

Activity	2018	2019	2020	2021	2022	TOTAL
Administration	\$0	\$0	\$0	\$0	\$0	\$0
Planning	\$0	\$0	\$0	\$0	\$0	\$0
Preliminary Engineering	\$50,000	\$0	\$0	\$0	\$0	\$50,000
Construction	\$12,346,160	\$0	\$0	\$0	\$0	\$12,346,160
Construction Engineering	\$250,000	\$300,000	\$0	\$0	\$0	\$550,000
Transit	\$0	\$0	\$0	\$0	\$0	\$0
Maintenance	\$0	\$0	\$0	\$0	\$0	\$0
TOTAL	\$12,646,160	\$300,000	\$0	\$0	\$0	\$12,946,160



**SECTION 4: EASTERN AGENCY**  
**FY2018 TTIP PROJECT INFORMATION**  
**SHEET**

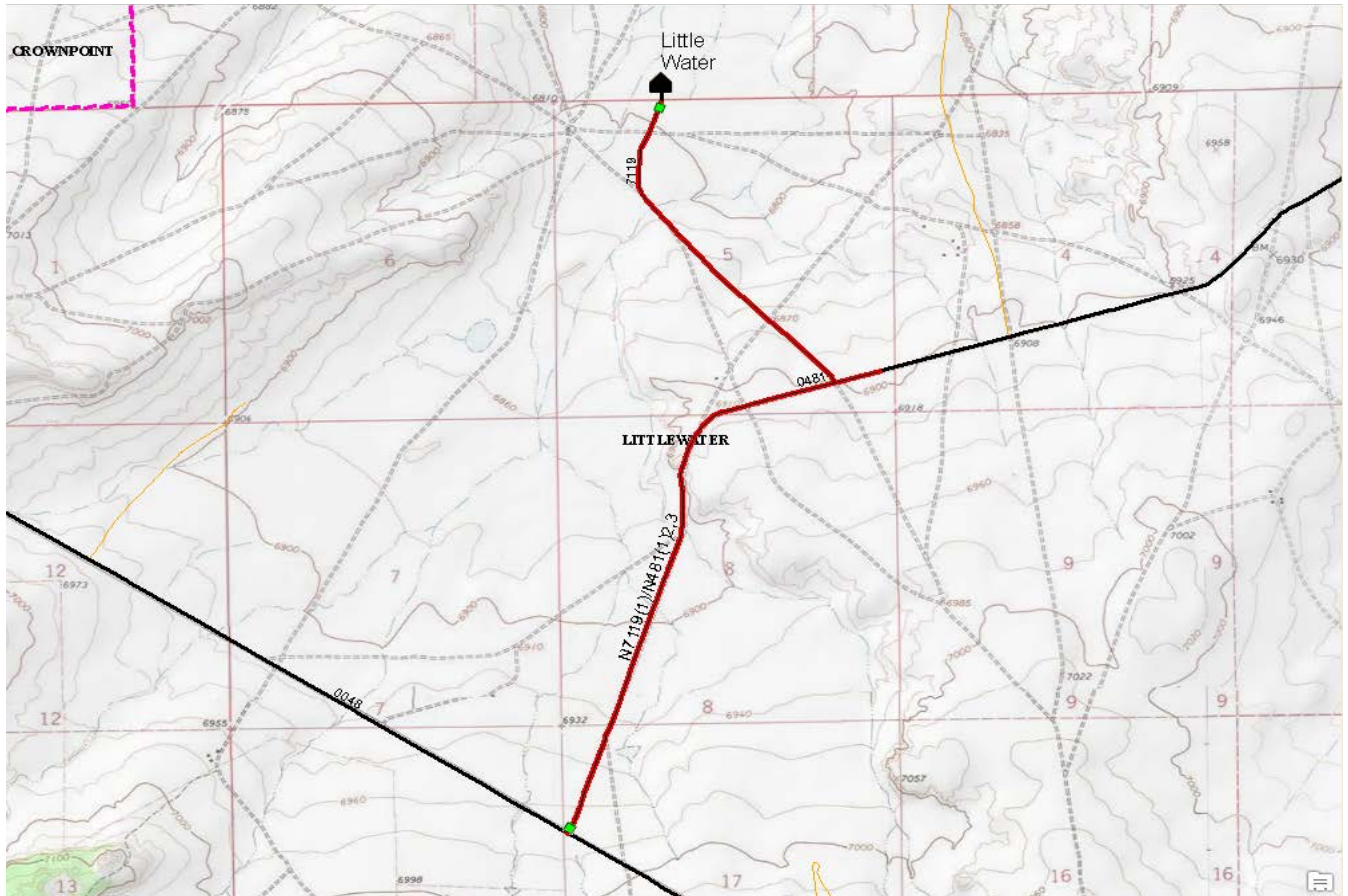
# FY 2018 TTIP Project Information Sheet

## Tribal Transportation Program Transportation Improvement Program UNOFFICIAL Project Details Listing UNOFFICIAL

Consortium: <input type="text"/>	Tribe Code	N00780
Tribe: Navajo Nation	Date	
<b>PROJECT INFORMATION:</b>		<input type="checkbox"/> Illustrative List
Funding Source: TTP; <input type="text"/>	(examples: TTP, TTPBP, 2% Planning, HPPP)	
Project Name	N7119(1)/N481(1)2&4 Littlewater Chapter Access Road	
Location	Littlewater Chapter, NM	
Type of Work	New Construction	

Route Number	N7119-Section 10&15;	Project Number	N7119(1)/N481(1)2&4
Length	3 Miles	County	McKinley
State	NM	Construction Year	2018
Comments	Project design is 100% complete. NDOT completed EA and received a FONSI. ROW application has been submitted for NN Tribal Trust Land and Indian Allotment Lands. Construction funds committed of \$1,350,000 in FY2015 and \$3,250,000 in FY2016 for Total Construction funds committed of \$4,600,000. NDOT forces will construct this project.		

Activity	2018	2019	2020	2021	2022	TOTAL
Administration	\$0	\$0	\$0	\$0	\$0	\$0
Planning	\$0	\$0	\$0	\$0	\$0	\$0
Preliminary Engineering	\$308,218	\$0	\$0	\$0	\$0	\$308,218
Construction	\$4,600,000	\$0	\$0	\$0	\$0	\$4,600,000
Construction Engineering	\$342,763	\$0	\$0	\$0	\$0	\$342,763
Transit	\$0	\$0	\$0	\$0	\$0	\$0
Maintenance	\$0	\$0	\$0	\$0	\$0	\$0
<b>TOTAL</b>	\$5,250,981	\$0	\$0	\$0	\$0	\$5,250,981



# FY 2018 TTIP Project Information Sheet

## Tribal Transportation Program Transportation Improvement Program UNOFFICIAL Project Details Listing UNOFFICIAL

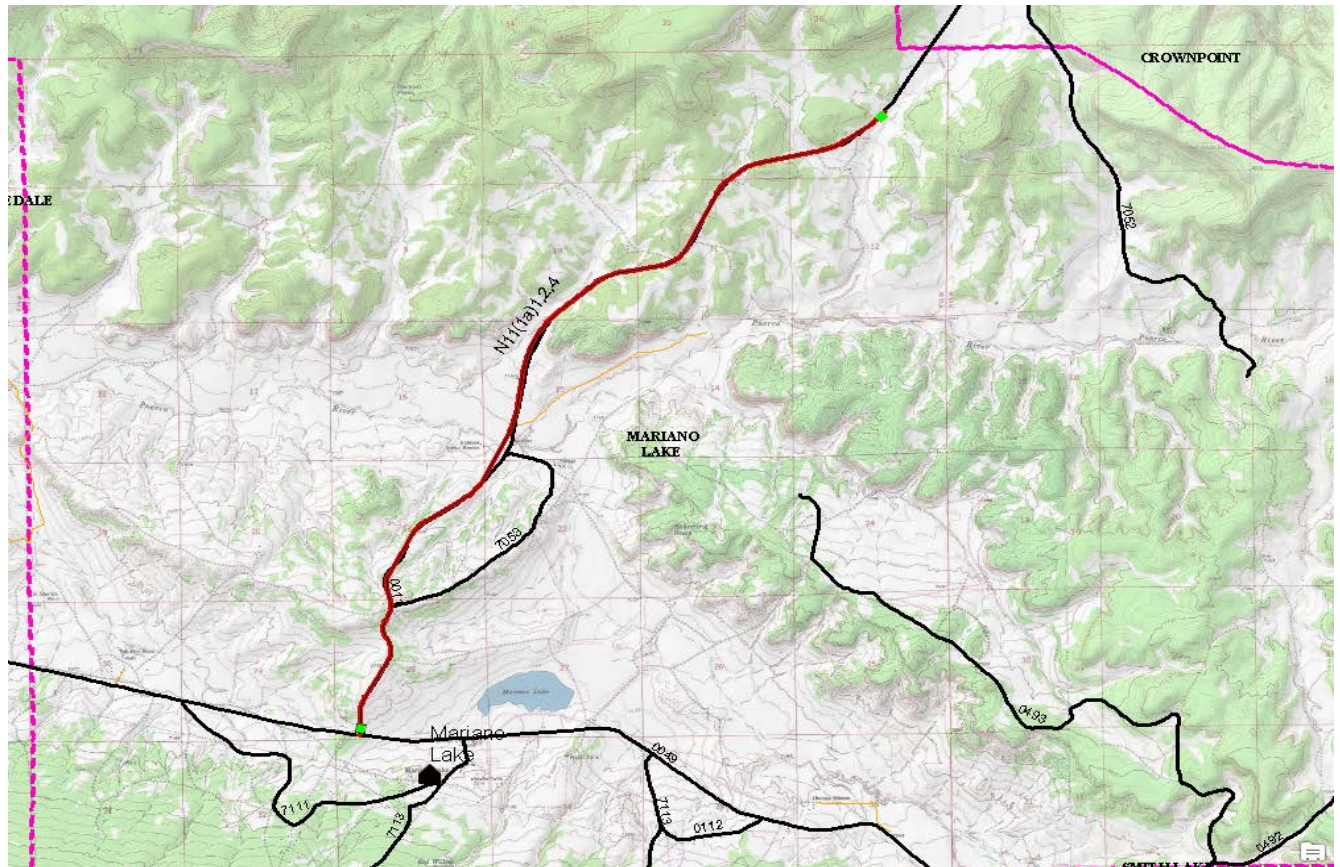
Consortium: <input type="text"/>	Tribe Code	N00780
Tribe: Navajo Nation	Date	
<b>PROJECT INFORMATION:</b>		<input type="checkbox"/> Illustrative List
Funding Source: TTP; <input type="text"/> (examples: TTP, TTPBP, 2% Planning, HPPP)	Current FY	
2018		

Project Name	N11(1a)1,2,4 N9 to Mariano Lake South End	
Location	Mariano Lake, NM	
Type of Work	New Construction	

Route Number	N11-Section 80	Project Number	N11(1a)1,2,4
Length	6.2 Miles	County	McKinley
State	NM	Construction Year	2019

**Comments:** Project design is 95% complete. Archaeology and EA are completed. ROW has been acquired for Indian Allotments and NN Tribal Trust Land. Total Construction funds committed = \$12,000,000.

Activity	2018	2019	2020	2021	2022	TOTAL
Administration	\$0	\$0	\$0	\$0	\$0	\$0
Planning	\$0	\$0	\$0	\$0	\$0	\$0
Preliminary Engineering	\$50,000	\$0	\$0	\$0	\$0	\$50,000
Construction	\$0	\$12,000,000	\$0	\$0	\$0	\$12,000,000
Construction Engineering	\$0	\$200,000	\$400,000	\$0	\$0	\$600,000
Transit	\$0	\$0	\$0	\$0	\$0	\$0
Maintenance	\$0	\$0	\$0	\$0	\$0	\$0
<b>TOTAL</b>	<b>\$50,000</b>	<b>\$12,200,000</b>	<b>\$400,000</b>	<b>\$0</b>	<b>\$0</b>	<b>\$12,650,000</b>

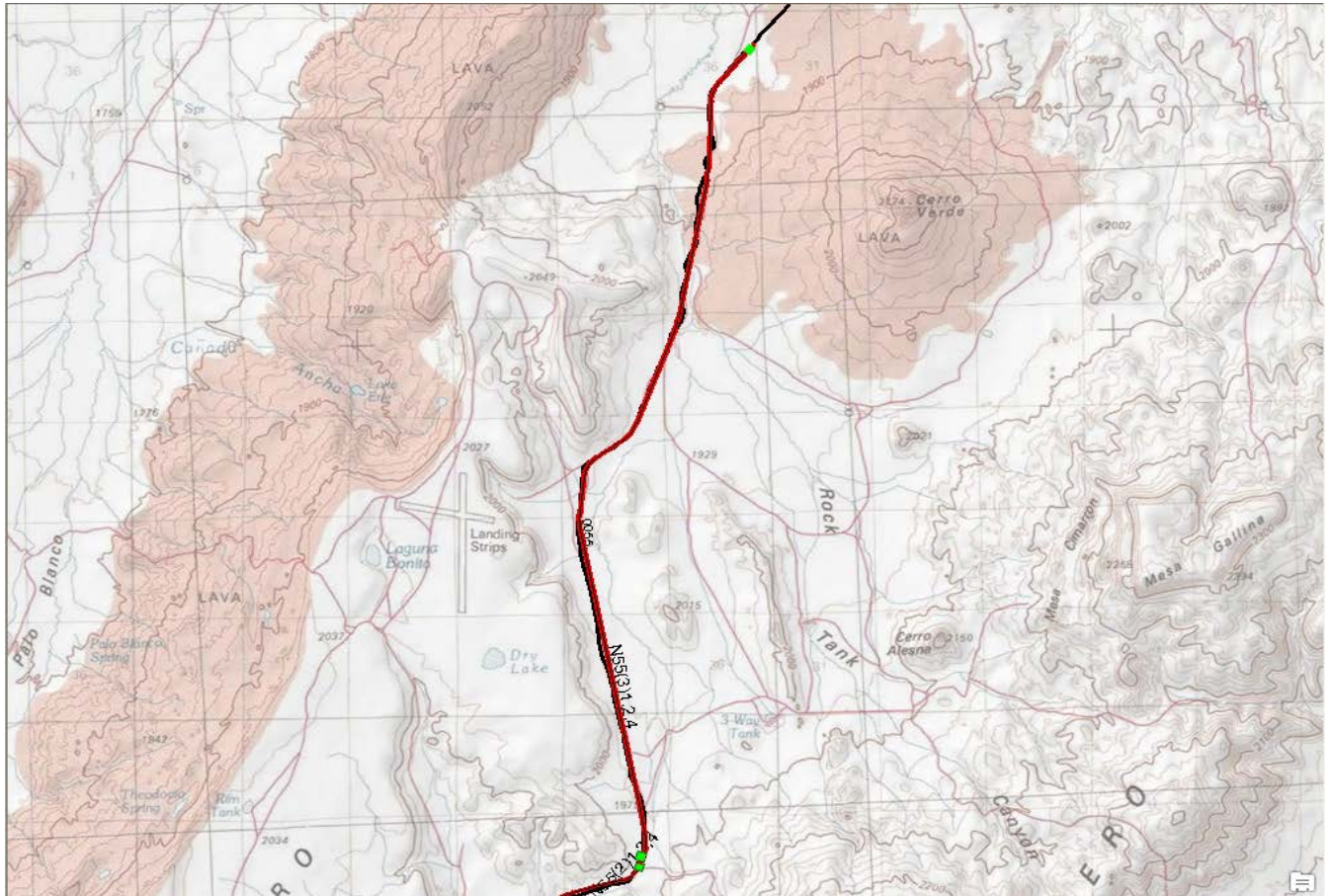


# FY 2018 TTIP Project Information Sheet

**Tribal Transportation Program Transportation Improvement Program**  
**UNOFFICIAL Project Details Listing UNOFFICIAL**

Consortium: _____	Tribe Code	N00780
Tribe Navajo Nation	Date	_____
<b>PROJECT INFORMATION:</b>	<input type="checkbox"/> Illustrative List	Current FY
Funding Source TTP: _____ (examples: TTP, TTPBP, 2% Planning, HPPP)		2018
Project Name N55(3)1,2,4 Alamo to I-40		
Location Alamo, NM		
Type of Work New Construction		
Route Number N55-Section 30	Project Number N55(3)1,2,4	
Length 8.67 Miles	County Cibola	
State NM	Construction Year 2014	
Comments Construction funds committed of \$6,680,000 in FY2013 and \$13,976,651 in FY2014 for Total Construction funds committed of \$20,836,651. Project construction is complete. Final audit and close out is ongoing.		

Activity	2018	2019	2020	2021	2022	TOTAL
Administration	\$0	\$0	\$0	\$0	\$0	\$0
Planning	\$0	\$0	\$0	\$0	\$0	\$0
Preliminary Engineering	\$0	\$0	\$0	\$0	\$0	\$0
Construction	\$20,836,651	\$0	\$0	\$0	\$0	\$20,836,651
Construction Engineering	\$20,000	\$0	\$0	\$0	\$0	\$20,000
Transit	\$0	\$0	\$0	\$0	\$0	\$0
Maintenance	\$0	\$0	\$0	\$0	\$0	\$0
<b>TOTAL</b>	<b>\$20,856,651</b>	<b>\$0</b>	<b>\$0</b>	<b>\$0</b>	<b>\$0</b>	<b>\$20,856,651</b>

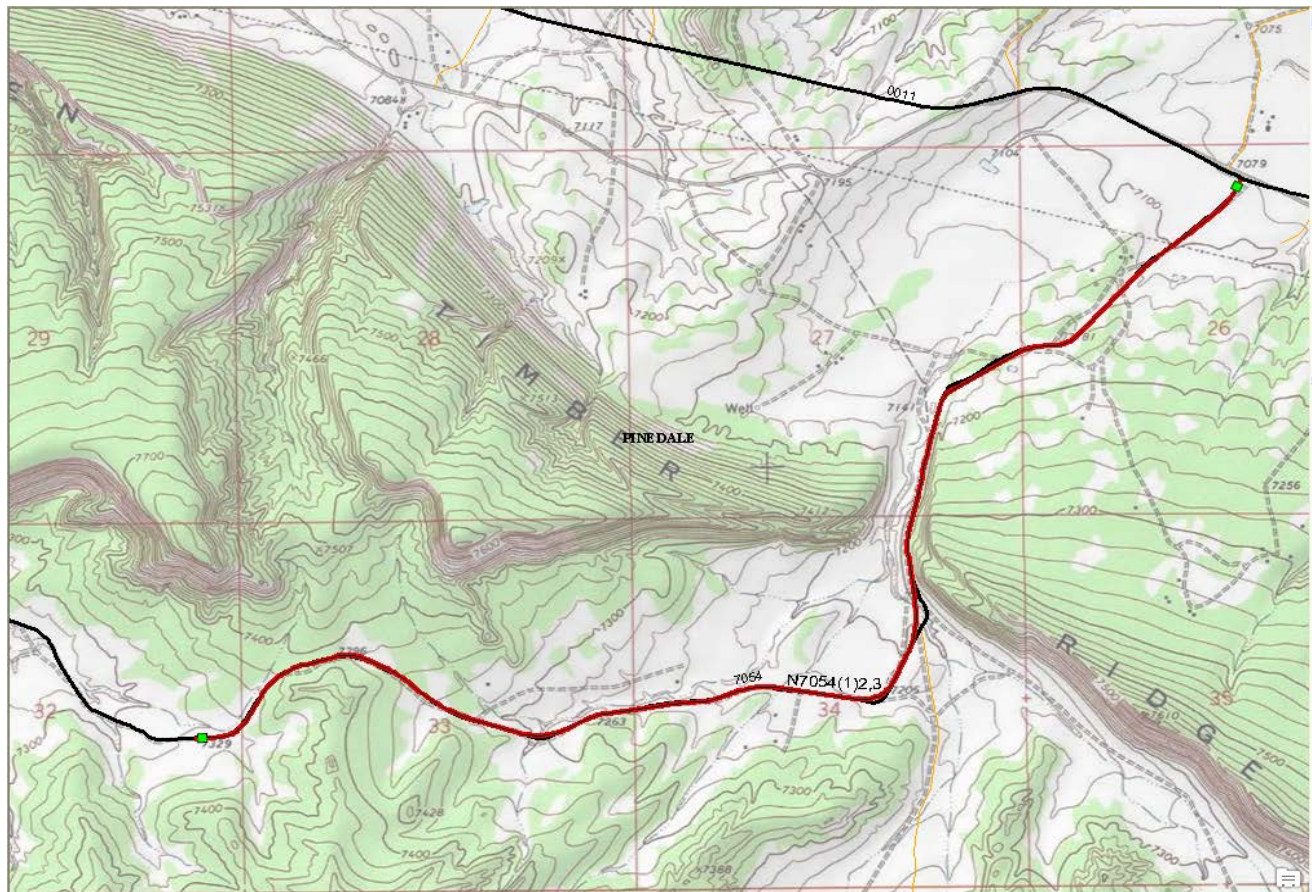


# FY 2018 TTIP Project Information Sheet

## Tribal Transportation Program Transportation Improvement Program UNOFFICIAL Project Details Listing UNOFFICIAL

Consortium: _____	Tribe Code: <b>N00780</b>
Tribe: <b>Navajo Nation</b>	Date: _____
<b>PROJECT INFORMATION:</b>	<input type="checkbox"/> Illustrative List
Funding Source: <b>TTP;</b> _____ (examples: TTP, TTPBP, 2% Planning, HPPP)	Current FY: <b>2018</b>
Project Name: <b>N7054(1)2,3 Pinedale east entrance off N11</b>	
Location: <b>Pinedale, NM</b>	
Type of Work: <b>New Construction</b>	
Route Number: <b>N7054-Section 10&amp;20</b>	Project Number: <b>N7054(1)2,3</b>
Length: <b>3.5 Miles</b>	County: <b>McKinley</b>
State: <b>NM</b>	Construction Year: <b>2018</b>
Comments: <b>Project design is 80% complete for east 3.5 miles, archaeology is complete, EA has been completed and FONSI issued, and ROW application has been submitted to BIA Realty Office for Indian Allotment lands. Total construction funds committed = \$3,500,000.</b>	

Activity	2018	2019	2020	2021	2022	TOTAL
Administration	\$0	\$0	\$0	\$0	\$0	\$0
Planning	\$0	\$0	\$0	\$0	\$0	\$0
Preliminary Engineering	\$50,000	\$0	\$0	\$0	\$0	\$50,000
Construction	\$3,500,000	\$0	\$0	\$0	\$0	\$3,500,000
Construction Engineering	\$150,000	\$50,000	\$0	\$0	\$0	\$200,000
Transit	\$0	\$0	\$0	\$0	\$0	\$0
Maintenance	\$0	\$0	\$0	\$0	\$0	\$0
<b>TOTAL</b>	<b>\$3,700,000</b>	<b>\$50,000</b>	<b>\$0</b>	<b>\$0</b>	<b>\$0</b>	<b>\$3,750,000</b>





# FY 2018 TTIP Project Information Sheet

## Tribal Transportation Program Transportation Improvement Program UNOFFICIAL Project Details Listing UNOFFICIAL

Consortium: <input type="text"/>		Tribe Code	N00780
Tribe	Navajo Nation	Date	<input type="text"/>

**PROJECT INFORMATION:**  Illustrative List Current FY

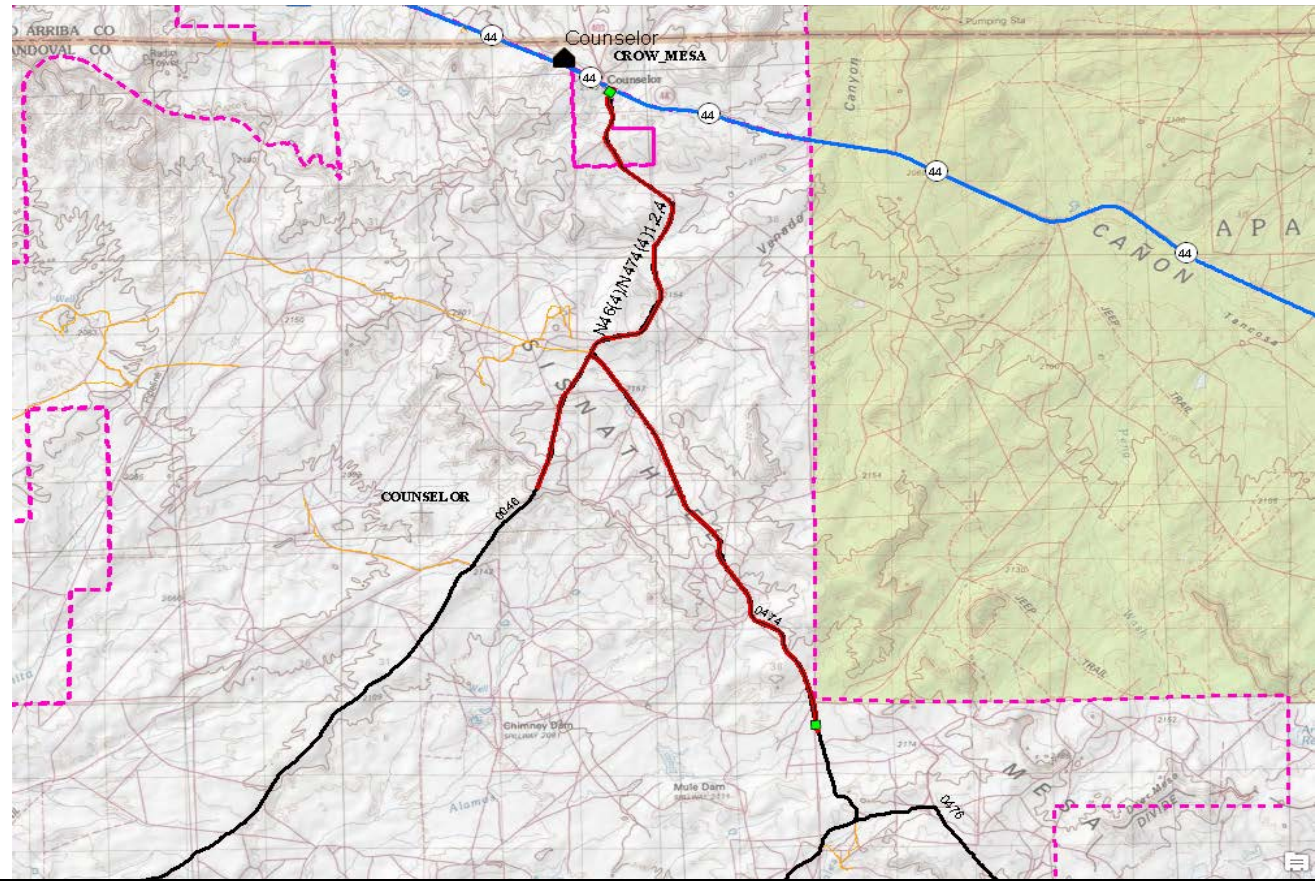
Funding Source  (examples: TTP, TTPBP, 2% Planning, HPPP)

Project Name   
 Location   
 Type of Work

Route Number	<input type="text" value="N46-Section 45&amp;50; N4"/>	Project Number	<input type="text" value="N46(4)/N474(4)1,2,4"/>
Length	<input type="text" value="7.6 Miles"/>	County	<input type="text" value="San Juan"/>
State	<input type="text" value="NM"/>	Construction Year	<input type="text" value="2020"/>

Comments

Activity	2018	2019	2020	2021	2022	TOTAL
Administration	\$0	\$0	\$0	\$0	\$0	\$0
Planning	\$0	\$0	\$0	\$0	\$0	\$0
Preliminary Engineering	\$150,000	\$100,000	\$0	\$0	\$0	\$250,000
Construction	\$0	\$0	\$14,800,000	\$0	\$0	\$14,800,000
Construction Engineering	\$0	\$0	\$200,000	\$250,000	\$0	\$450,000
Transit	\$0	\$0	\$0	\$0	\$0	\$0
Maintenance	\$0	\$0	\$0	\$0	\$0	\$0
TOTAL	\$150,000	\$100,000	\$15,000,000	\$250,000	\$0	\$15,500,000

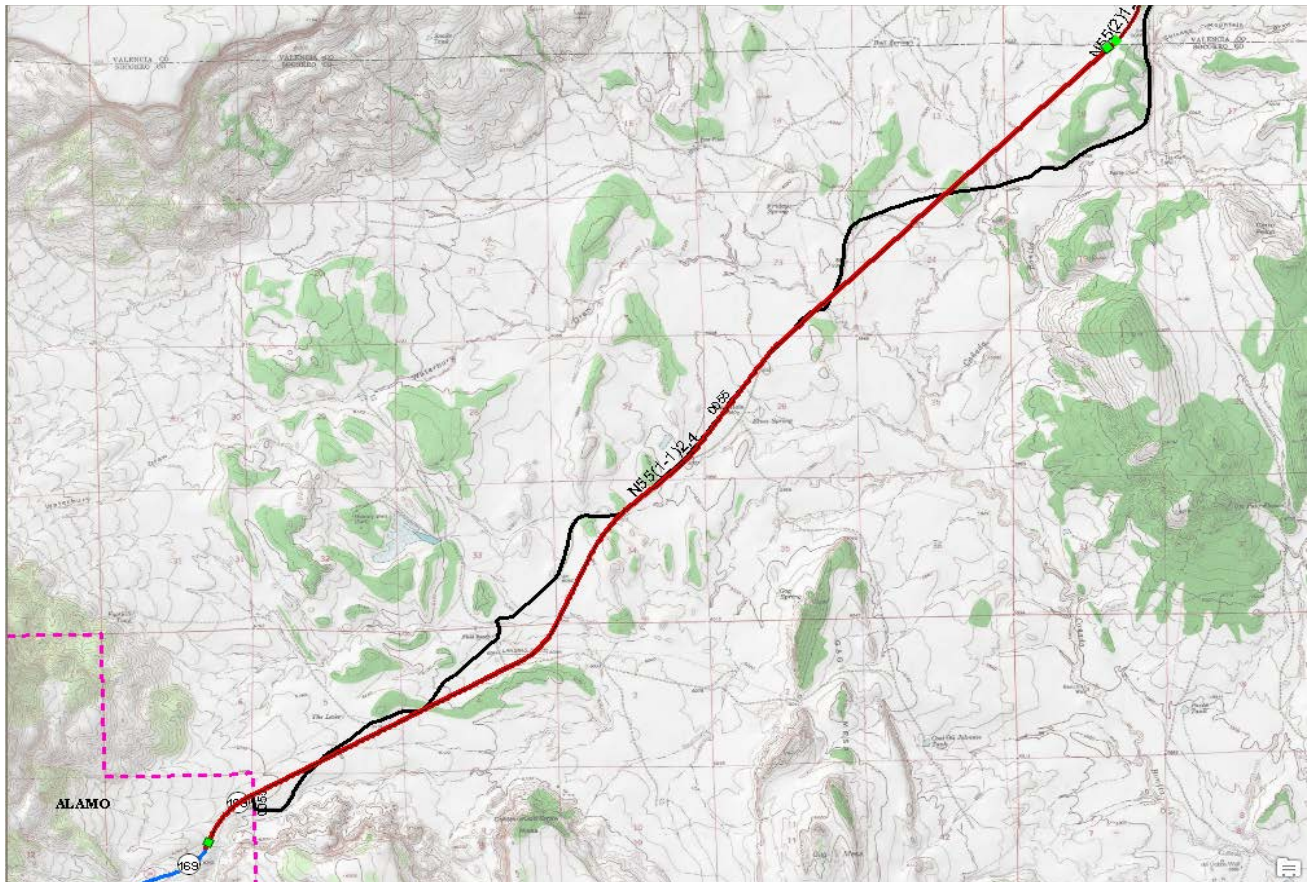


# FY 2018 TTIP Project Information Sheet

## Tribal Transportation Program Transportation Improvement Program UNOFFICIAL Project Details Listing UNOFFICIAL

Consortium:		Tribe Code	N00780
Tribe	Navajo Nation	Date	
<b>PROJECT INFORMATION:</b>		<input type="checkbox"/> Illustrative List	
Funding Source	TTP; (examples: TTP, TTPBP, 2% Planning, HPPP)	Current FY	2018
Project Name	N55(1-1)2,4 Alamo to I-40		
Location	Alamo, NM		
Type of Work	Reconstruction		
Route Number	N55-Section 10	Project Number	N55(1-1)2,4
Length	6.81 Miles	County	Cibola
State	NM	Construction Year	2022
Comments	Project design is 95% complete. BIA has completed NEPA document from previous construction of this project. NDOT will submit for Categorical Exclusion for the project. Total Construction funds committed of \$7,462,175.		

Activity	2018	2019	2020	2021	2022	TOTAL
Administration	\$0	\$0	\$0	\$0	\$0	\$0
Planning	\$0	\$0	\$0	\$0	\$0	\$0
Preliminary Engineering	\$0	\$0	\$0	\$100,000	\$0	\$100,000
Construction	\$0	\$0	\$0	\$0	\$7,462,175	\$7,462,175
Construction Engineering	\$0	\$0	\$0	\$0	\$300,000	\$300,000
Transit	\$0	\$0	\$0	\$0	\$0	\$0
Maintenance	\$0	\$0	\$0	\$0	\$0	\$0
<b>TOTAL</b>	<b>\$0</b>	<b>\$0</b>	<b>\$0</b>	<b>\$100,000</b>	<b>\$7,762,175</b>	<b>\$7,862,175</b>



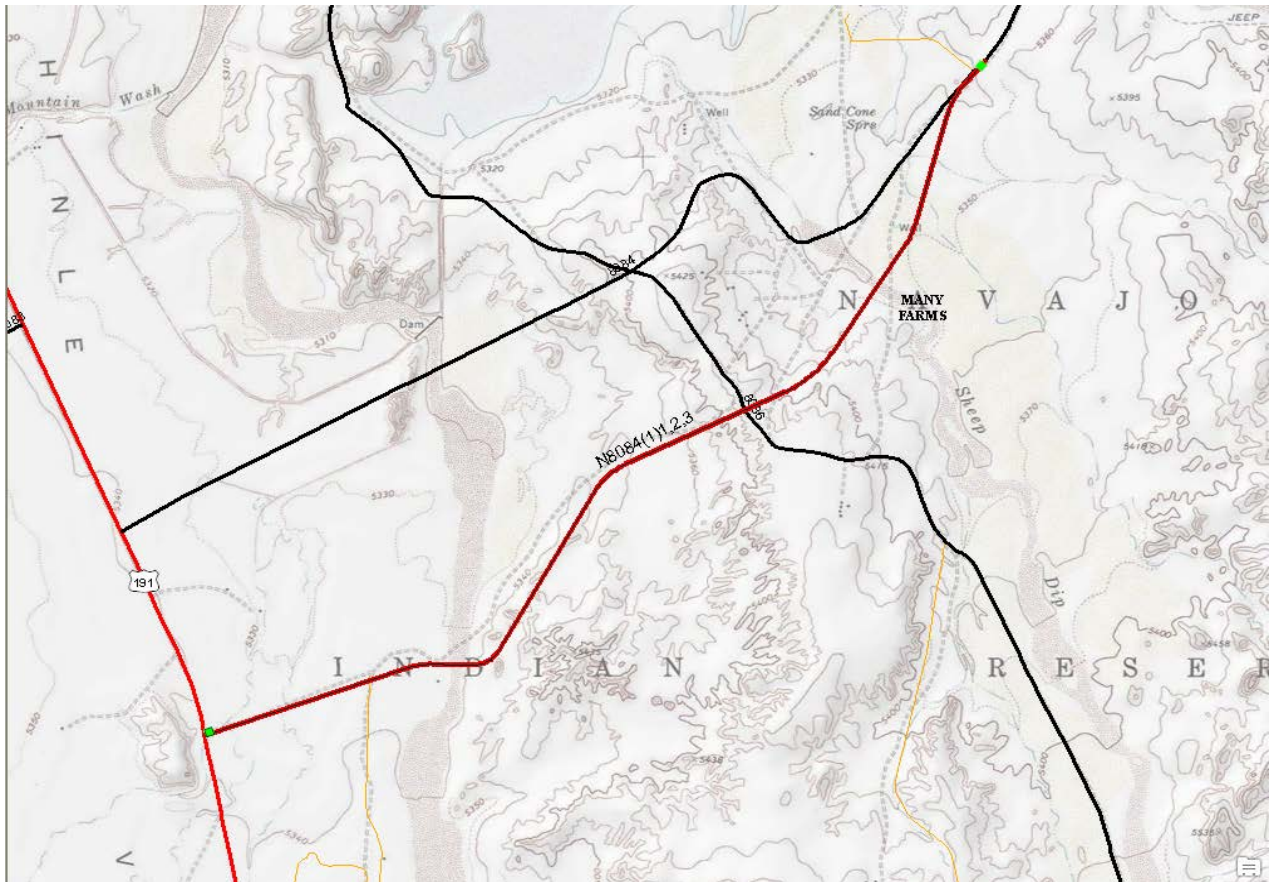
**SECTION 5: CHINLE AGENCY**  
**FY2018 TTIP PROJECT INFORMATION**  
**SHEET**

# FY 2018 TTIP Project Information Sheet

## Tribal Transportation Program Transportation Improvement Program UNOFFICIAL Project Details Listing UNOFFICIAL

Consortium: _____	Tribe Code	N00780
Tribe Navajo Nation	Date	_____
<b>PROJECT INFORMATION:</b>		
Funding Source TTP; _____ (examples: TTP, TTPBP, 2% Planning, HPPP)		<input type="checkbox"/> Illustrative List
Current FY 2018		
Project Name	N8084(1)1,2,3 Many Farms to N64	
Location	Many Farms, AZ	
Type of Work	New Construction	
Route Number	N8084-Section 10,20,30,	Project Number N8084(1)1,2,3
Length	3.5 Miles	County Apache
State	AZ	Construction Year 2021
Comments	Project design is 95% complete. Full EA, BE & Archaeological Clearance needed for all four phases. Total Construction funds committed for N8084(1) is \$12,187,000 for 3.5 miles of road improvements with two bridges. Construction Years for Phases N8084(2), N8084(3) and N8084(4) has not been identified.	

Activity	2018	2019	2020	2021	2022	TOTAL
Administration	\$0	\$0	\$0	\$0	\$0	\$0
Planning	\$0	\$0	\$0	\$0	\$0	\$0
Preliminary Engineering	\$25,000	\$25,000	\$0	\$0	\$0	\$50,000
Construction	\$0	\$0	\$4,695,283	\$7,491,717	\$0	\$12,187,000
Construction Engineering	\$0	\$0	\$0	\$200,000	\$200,000	\$400,000
Transit	\$0	\$0	\$0	\$0	\$0	\$0
Maintenance	\$0	\$0	\$0	\$0	\$0	\$0
<b>TOTAL</b>	<b>\$25,000</b>	<b>\$25,000</b>	<b>\$4,695,283</b>	<b>\$7,691,717</b>	<b>\$200,000</b>	<b>\$12,637,000</b>

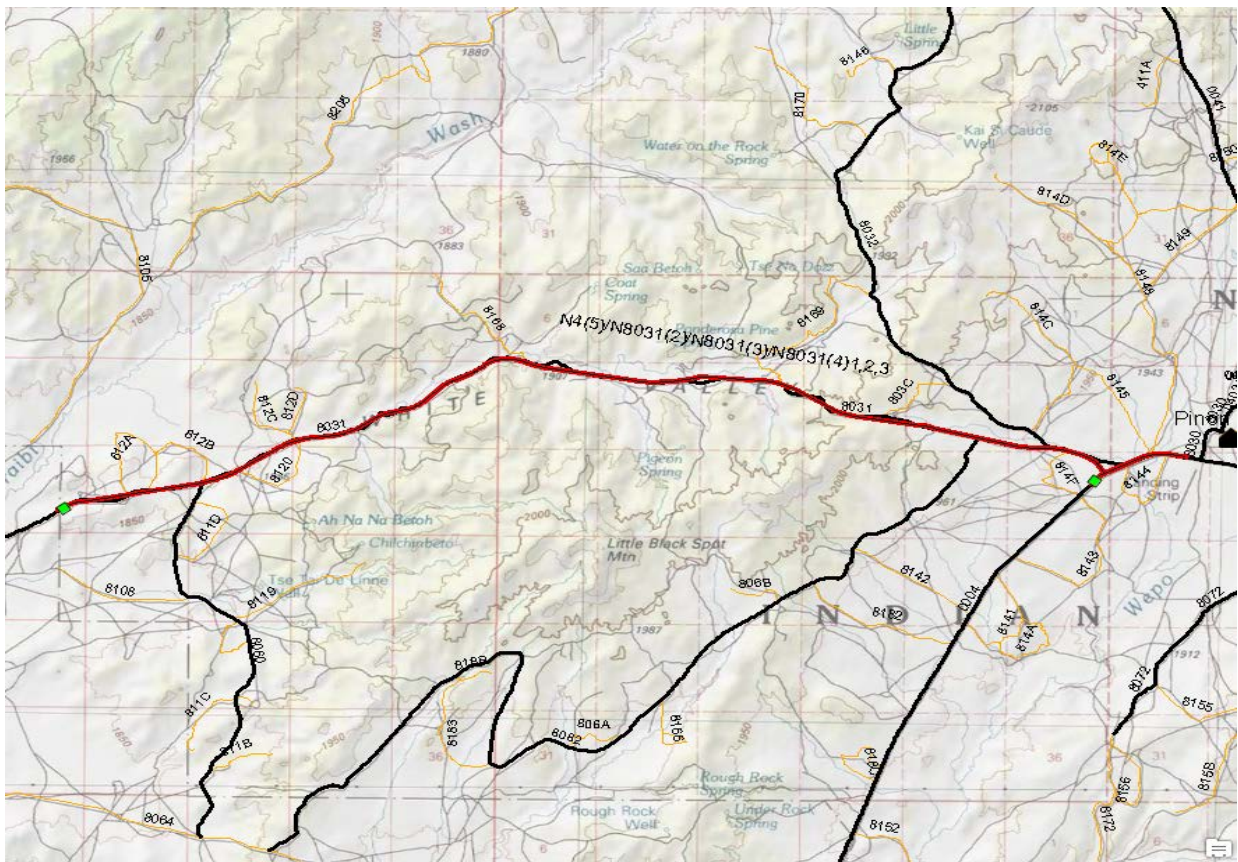


# FY 2018 TTIP Project Information Sheet

## Tribal Transportation Program Transportation Improvement Program UNOFFICIAL Project Details Listing UNOFFICIAL

Consortium:		Tribe Code	N00780
Tribe	Navajo Nation	Date	
<b>PROJECT INFORMATION:</b>		<input type="checkbox"/> Illustrative List	
Funding Source	TTP;	(examples: TTP, TTPBP, 2% Planning, HPPP)	
Project Name	N4(5)/N8031(2)/N8031(3)/N8031(4)1,2,3 Pinon to Hardrock		
Location	Pinon, AZ		
Type of Work	New Construction		
Route Number	N4-Section 25; N8031-S	Project Number	N4(5)/N8031(2)/N8031(3)/N8031(4)1,2,3
Length	12 Miles	County	Navajo
State	AZ	Construction Year	2019
Comments	Project design is 95% complete for N4(5)/N8031(2)/N8031(3). Needs EA and BE. Project design is 95% complete for N8031(4), thru Hopi Land. Total construction funds committed for N4(5)/N8031(2)/N8031(3) = \$22,300,000 to construct grade, drain, structures and gravel surface construction for 12 miles.		

Activity	2018	2019	2020	2021	2022	TOTAL
Administration	\$0	\$0	\$0	\$0	\$0	\$0
Planning	\$0	\$0	\$0	\$0	\$0	\$0
Preliminary Engineering	\$50,000	\$0	\$0	\$0	\$0	\$50,000
Construction	\$11,150,000	\$11,150,000	\$0	\$0	\$0	\$22,300,000
Construction Engineering	\$0	\$350,000	\$750,000	\$0	\$0	\$1,100,000
Transit	\$0	\$0	\$0	\$0	\$0	\$0
Maintenance	\$0	\$0	\$0	\$0	\$0	\$0
<b>TOTAL</b>	<b>\$11,200,000</b>	<b>\$11,500,000</b>	<b>\$750,000</b>	<b>\$0</b>	<b>\$0</b>	<b>\$23,450,000</b>

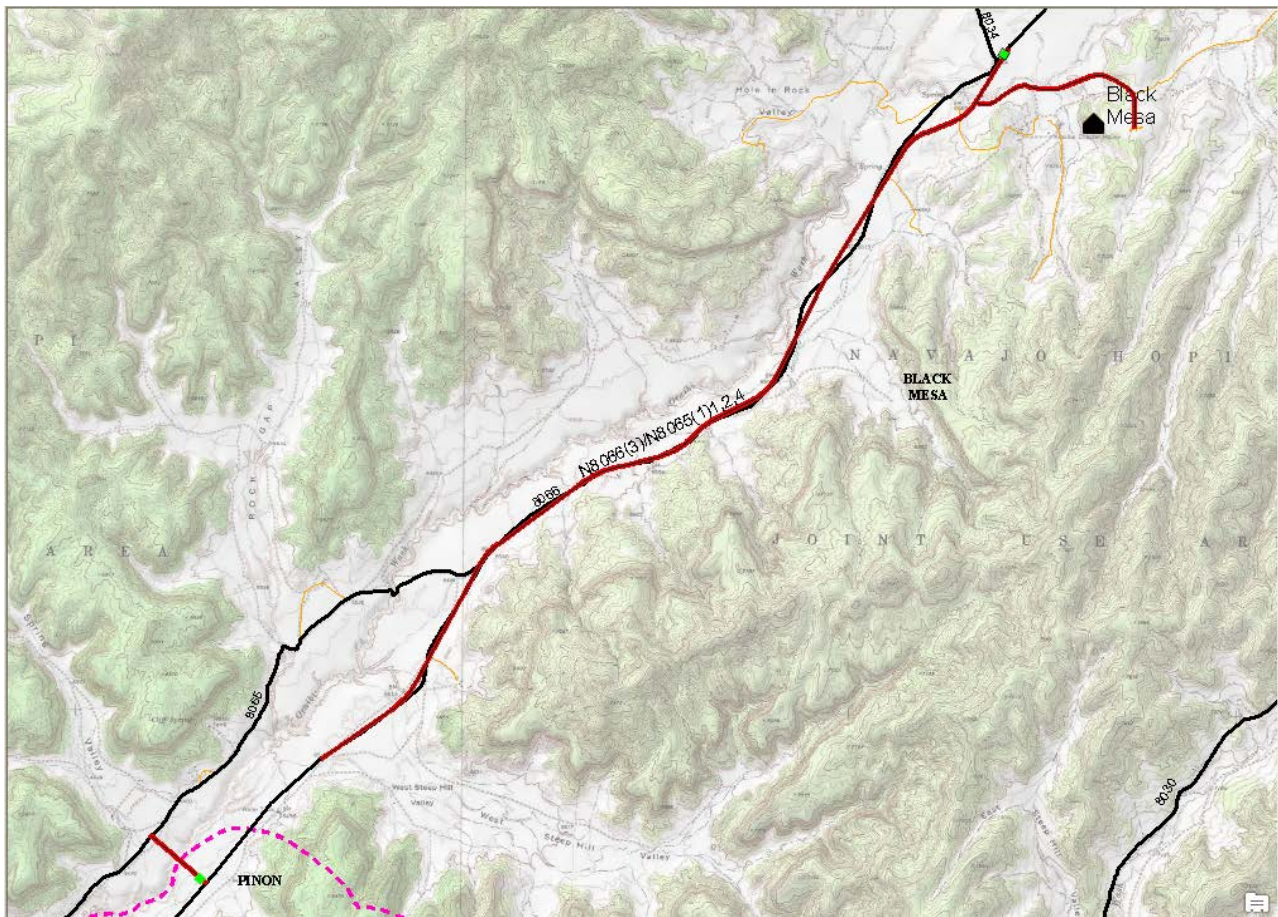


# FY 2018 TTIP Project Information Sheet

## Tribal Transportation Program Transportation Improvement Program UNOFFICIAL Project Details Listing UNOFFICIAL

Consortium: _____	Tribe Code	N00780
Tribe: Navajo Nation	Date	_____
<b>PROJECT INFORMATION:</b>		
Funding Source: TTP: _____ (examples: TTP, TTPBP, 2% Planning, HPPP)		<input type="checkbox"/> Illustrative List
Current FY: 2018		
Project Name: N8066(3)/N8065(1)1,2,4 N41 to Kitsilli		
Location: Black Mesa, AZ		
Type of Work: New Construction		
Route Number: N8066-Section 55,60&7	Project Number: N8066(3)/N8065(1)1,2,4	
Length: 7.5 Miles	County: Navajo	
State: AZ	Construction Year: 2021	
Comments: Project design in 60% complete. Archaeology and EA will need to be completed by NDOT. Need to apply for ROW. Total construction funds committed = \$17,000,000.		

Activity	2018	2019	2020	2021	2022	TOTAL
Administration	\$0	\$0	\$0	\$0	\$0	\$0
Planning	\$0	\$0	\$0	\$0	\$0	\$0
Preliminary Engineering	\$50,000	\$100,000	\$131,717	\$0	\$0	\$281,717
Construction	\$0	\$0	\$0	\$17,000,000	\$0	\$17,000,000
Construction Engineering	\$0	\$0	\$0	\$200,000	\$350,000	\$550,000
Transit	\$0	\$0	\$0	\$0	\$0	\$0
Maintenance	\$0	\$0	\$0	\$0	\$0	\$0
<b>TOTAL</b>	<b>\$50,000</b>	<b>\$100,000</b>	<b>\$131,717</b>	<b>\$17,200,000</b>	<b>\$350,000</b>	<b>\$17,831,717</b>

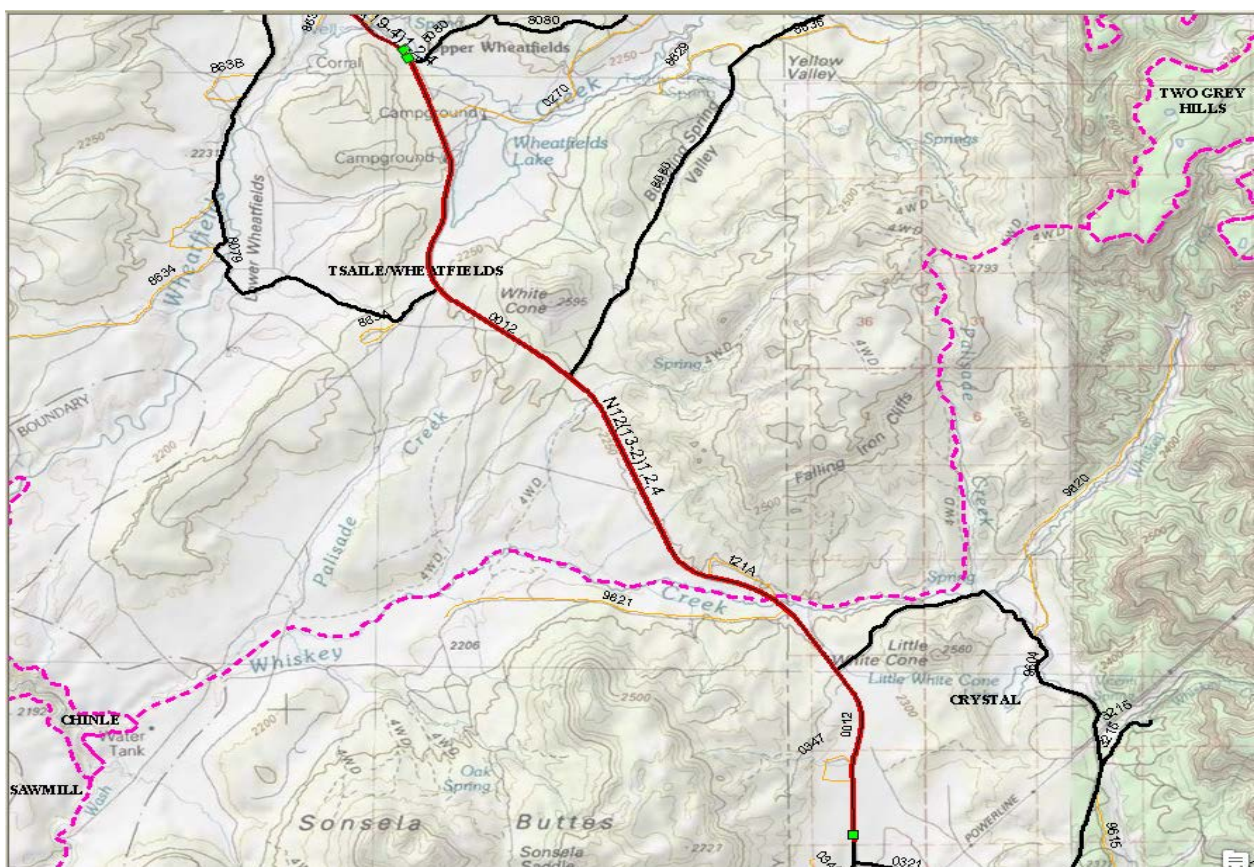


# FY 2018 TTIP Project Information Sheet

## Tribal Transportation Program Transportation Improvement Program UNOFFICIAL Project Details Listing UNOFFICIAL

Consortium: <input type="text"/>	Tribe Code	N00780
Tribe: Navajo Nation	Date	<input type="text"/>
<b>PROJECT INFORMATION:</b>		
Funding Source: <input type="text"/> (examples: TTP, TTPBP, 2% Planning, HPPP)	<input type="checkbox"/> Illustrative List	
Project Name: N12(13-2)1,2&4 Agency Line to Wheatfields Lake		
Location: Wheatfields, AZ		
Type of Work: Reconstruction		
Route Number: N12-Section 420	Project Number: N12(13-2)1,2&4	
Length: 10 Miles	County: Apache	
State: AZ	Construction Year: 2021	
Comments: Project design is 25% complete. Alignment and geotechnical work is completed. Total construction funds committed = \$16,000,000.		

Activity	2018	2019	2020	2021	2022	TOTAL
Administration	\$0	\$0	\$0	\$0	\$0	\$0
Planning	\$0	\$0	\$0	\$0	\$0	\$0
Preliminary Engineering	\$500,000	\$450,000	\$0	\$0	\$0	\$950,000
Construction	\$0	\$0	\$5,591,717	\$10,408,283	\$0	\$16,000,000
Construction Engineering	\$0	\$0	\$0	\$200,000	\$300,000	\$500,000
Transit	\$0	\$0	\$0	\$0	\$0	\$0
Maintenance	\$0	\$0	\$0	\$0	\$0	\$0
<b>TOTAL</b>	<b>\$500,000</b>	<b>\$450,000</b>	<b>\$5,591,717</b>	<b>\$10,608,283</b>	<b>\$300,000</b>	<b>\$17,450,000</b>



# FY 2018 TTIP Project Information Sheet

## Tribal Transportation Program Transportation Improvement Program UNOFFICIAL Project Details Listing UNOFFICIAL

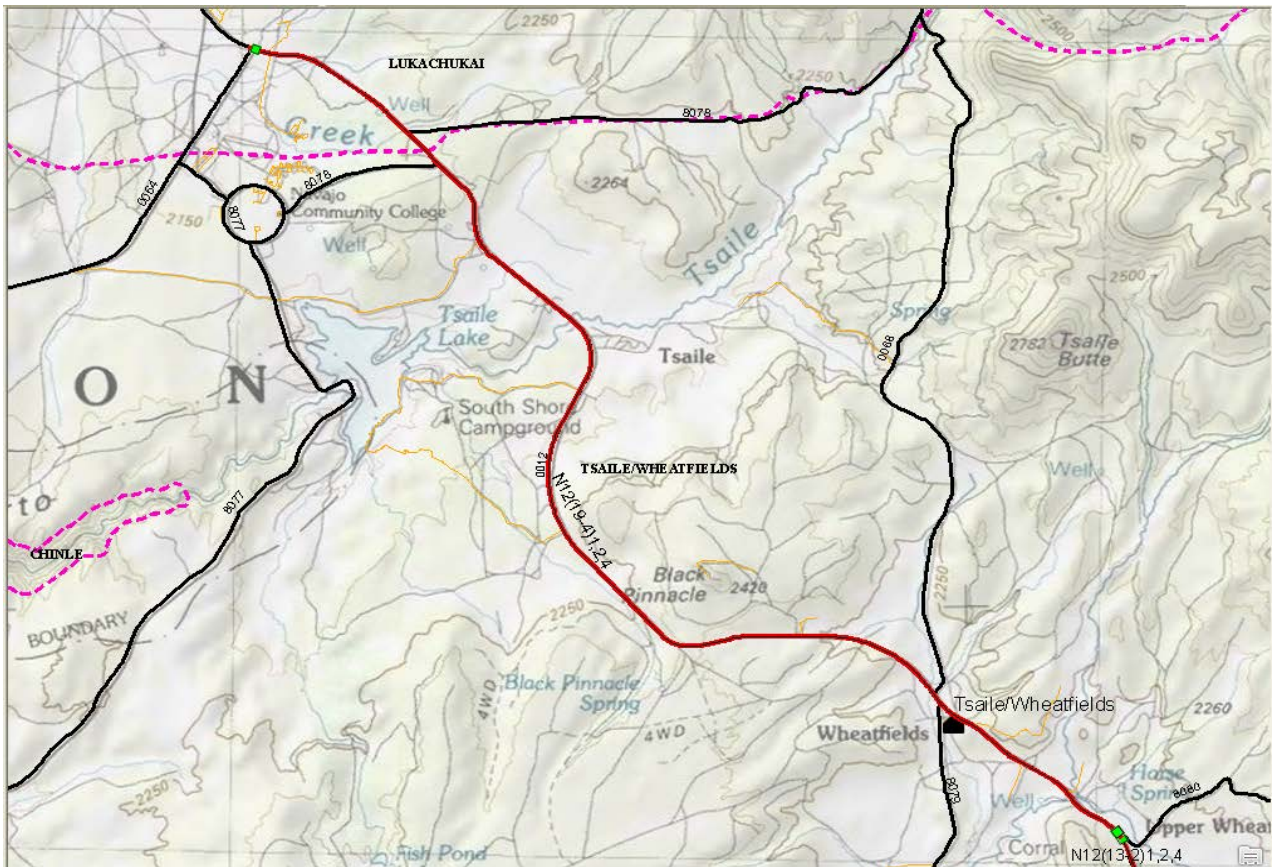
Consortium: <input type="text"/>	Tribe Code	N00780
Tribe: Navajo Nation	Date	<input type="text"/>
PROJECT INFORMATION:		<input type="checkbox"/> Illustrative List
Funding Source: TTP; <input type="text"/> (examples: TTP, TTPBP, 2% Planning, HPPP)	Current FY: <input type="text"/> 2018	

Project Name	N12(19-4)1,2&4 Wheatfields Lake to Tsaille, N64 Junction	
Location	Wheatfields and Tsaille, AZ	
Type of Work	Reconstruction	

Route Number	N12-Section 420-471	Project Number	N12(19-4)1,2&4
Length	10 Miles	County	Apache
State	AZ	Construction Year	2018

**Comments** Project design is 99% Complete. NDOT will complete EA and submit to BIA NEPA Office for FONSI. BIA will develop temporary construction easement document and submit to NN Land Department. Construction funds committed of \$10,000,000 in FY2016 and \$9,400,000 in FY2017 for Total Construction funds committed of \$19,400,000.

Activity	2018	2019	2020	2021	2022	TOTAL
Administration	\$0	\$0	\$0	\$0	\$0	\$0
Planning	\$0	\$0	\$0	\$0	\$0	\$0
Preliminary Engineering	\$0	\$0	\$0	\$0	\$0	\$0
Construction	\$19,400,000	\$0	\$0	\$0	\$0	\$19,400,000
Construction Engineering	\$450,000	\$450,000	\$0	\$0	\$0	\$900,000
Transit	\$0	\$0	\$0	\$0	\$0	\$0
Maintenance	\$0	\$0	\$0	\$0	\$0	\$0
<b>TOTAL</b>	<b>\$19,850,000</b>	<b>\$450,000</b>	<b>\$0</b>	<b>\$0</b>	<b>\$0</b>	<b>\$20,300,000</b>





# FY 2018 TTIP Project Information Sheet

## Tribal Transportation Program Transportation Improvement Program UNOFFICIAL Project Details Listing UNOFFICIAL

Consortium:  Tribe: Navajo Nation Tribe Code: N00780  
 Date:  Current FY: 2018

**PROJECT INFORMATION:**  Illustrative List

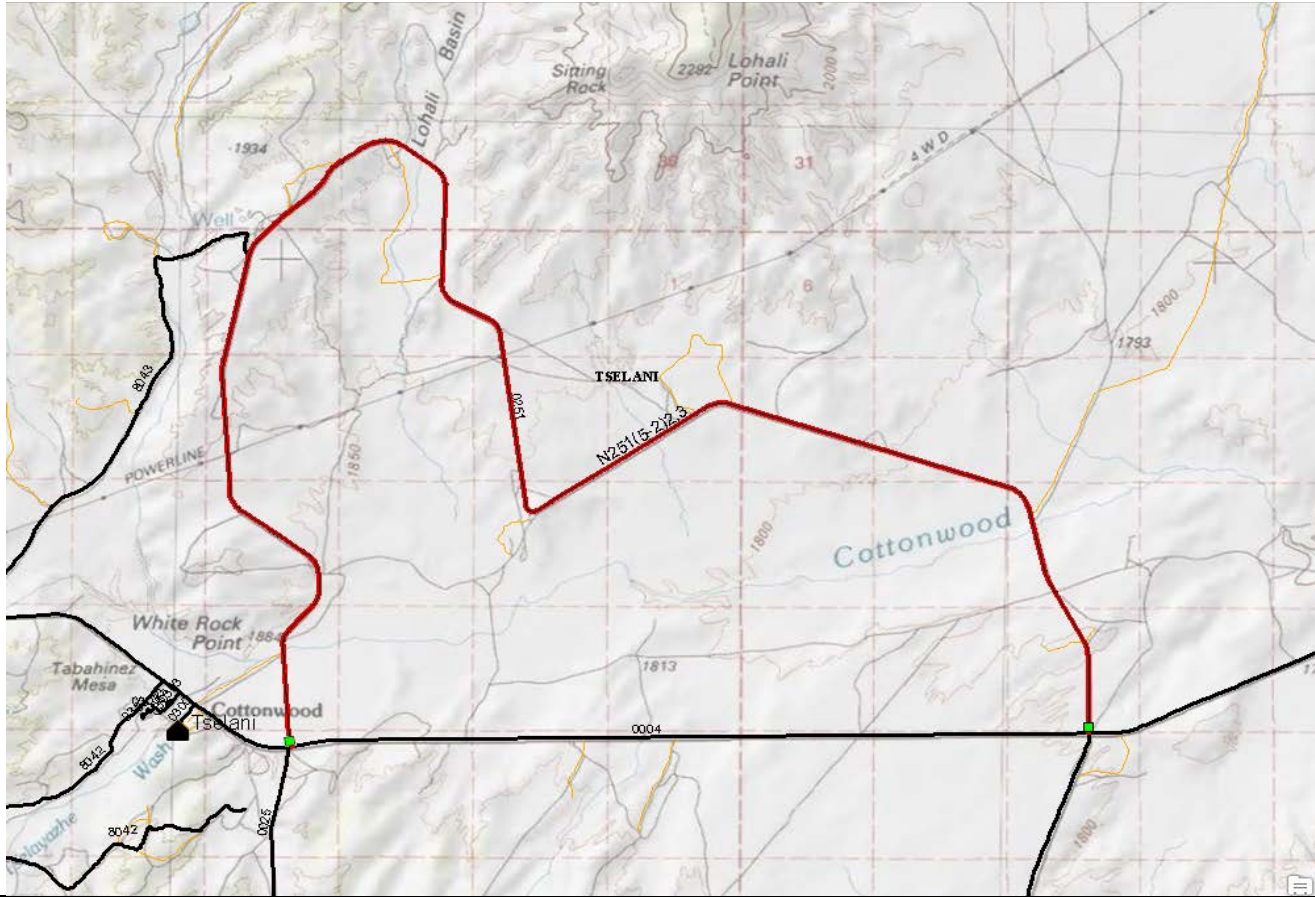
Funding Source: TTP; (examples: TTP, TTPBP, 2% Planning, HPPP)

Project Name: N251(5-2)2,3 North Loop Tselani off N4  
 Location: Tselani/Cottonwood, AZ  
 Type of Work: Reconstruction

Route Number: N251-Section 60,65,70& Project Number: N251(5-2)2,3  
 Length: 15.2 Miles County: Apache  
 State: AZ Construction Year: 2015

Comments: Project is 40% complete and under construction. Construction funds committed of \$1,452,422 in FY2011, \$324,405 in FY2012, \$1,400,000 in FY2013, \$3,114,943 in FY2014, and \$2,500,000 in FY2016 for Total Construction funds committed of \$8,791,770.

Activity	2018	2019	2020	2021	2022	TOTAL
Administration	\$0	\$0	\$0	\$0	\$0	\$0
Planning	\$0	\$0	\$0	\$0	\$0	\$0
Preliminary Engineering	\$0	\$0	\$0	\$0	\$0	\$0
Construction	\$8,791,770	\$0	\$0	\$0	\$0	\$8,791,770
Construction Engineering	\$50,000	\$0	\$0	\$0	\$0	\$50,000
Transit	\$0	\$0	\$0	\$0	\$0	\$0
Maintenance	\$0	\$0	\$0	\$0	\$0	\$0
<b>TOTAL</b>	<b>\$8,841,770</b>	<b>\$0</b>	<b>\$0</b>	<b>\$0</b>	<b>\$0</b>	<b>\$8,841,770</b>



# FY 2018 TTIP Project Information Sheet

**Tribal Transportation Program Transportation Improvement Program**  
**UNOFFICIAL Project Details Listing UNOFFICIAL**

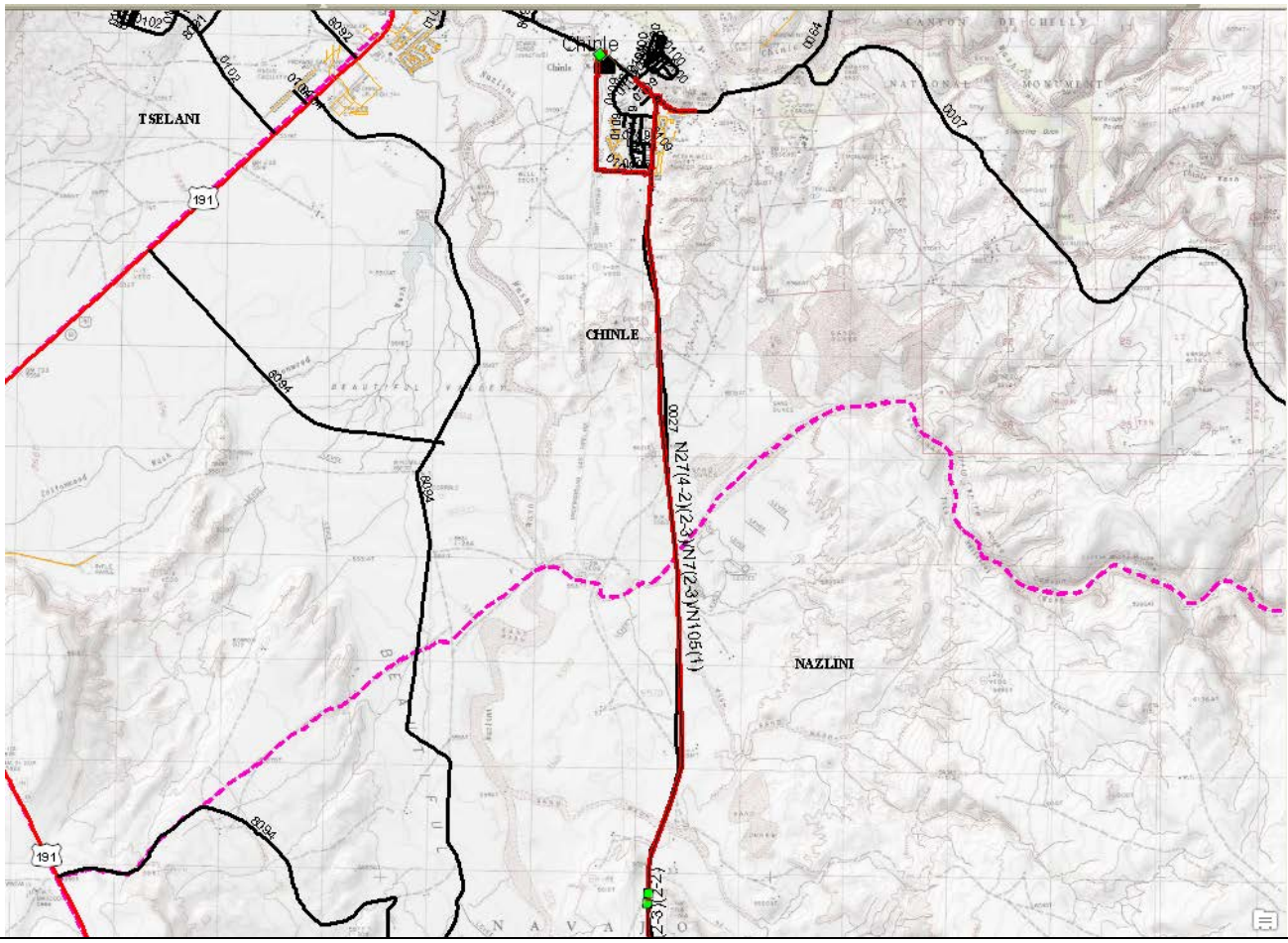
Consortium: _____	Tribe Code	N00780
Tribe Navajo Nation	Date	_____
<input type="checkbox"/> Illustrative List		
PROJECT INFORMATION:		Current FY
Funding Source TTP; _____ (examples: TTP, TTPBP, 2% Planning, HPPP)		2018

Project Name	N27(4-2)(2-3)/N7(2-3)/N105(1) North Portion of Nazlini to Chinle	
Location	Chinle and Nazlini, AZ	
Type of Work	New Construction	

Route Number	N27-Section 150,160,17	Project Number	N27(4-2)(2-3)/N7(2-3)/N105(1)
Length	5.4 Miles	County	Apache
State	AZ	Construction Year	2018

**Comments** Project design is complete, EA is complete and FONSI issued, and ROW has been acquired. Construction funds committed of \$13,505,000 in FY2015, \$822,000 in FY2016, and \$2,404,379 in FY2017 for Total Construction funds committed of \$16,731,379. Project will be advertised for construction by February 2018.

Activity	2018	2019	2020	2021	2022	TOTAL
Administration	\$0	\$0	\$0	\$0	\$0	\$0
Planning	\$0	\$0	\$0	\$0	\$0	\$0
Preliminary Engineering	\$0	\$0	\$0	\$0	\$0	\$0
Construction	\$16,731,379	\$0	\$0	\$0	\$0	\$16,731,379
Construction Engineering	\$400,000	\$400,000	\$0	\$0	\$0	\$800,000
Transit	\$0	\$0	\$0	\$0	\$0	\$0
Maintenance	\$0	\$0	\$0	\$0	\$0	\$0
<b>TOTAL</b>	<b>\$17,131,379</b>	<b>\$400,000</b>	<b>\$0</b>	<b>\$0</b>	<b>\$0</b>	<b>\$17,531,379</b>

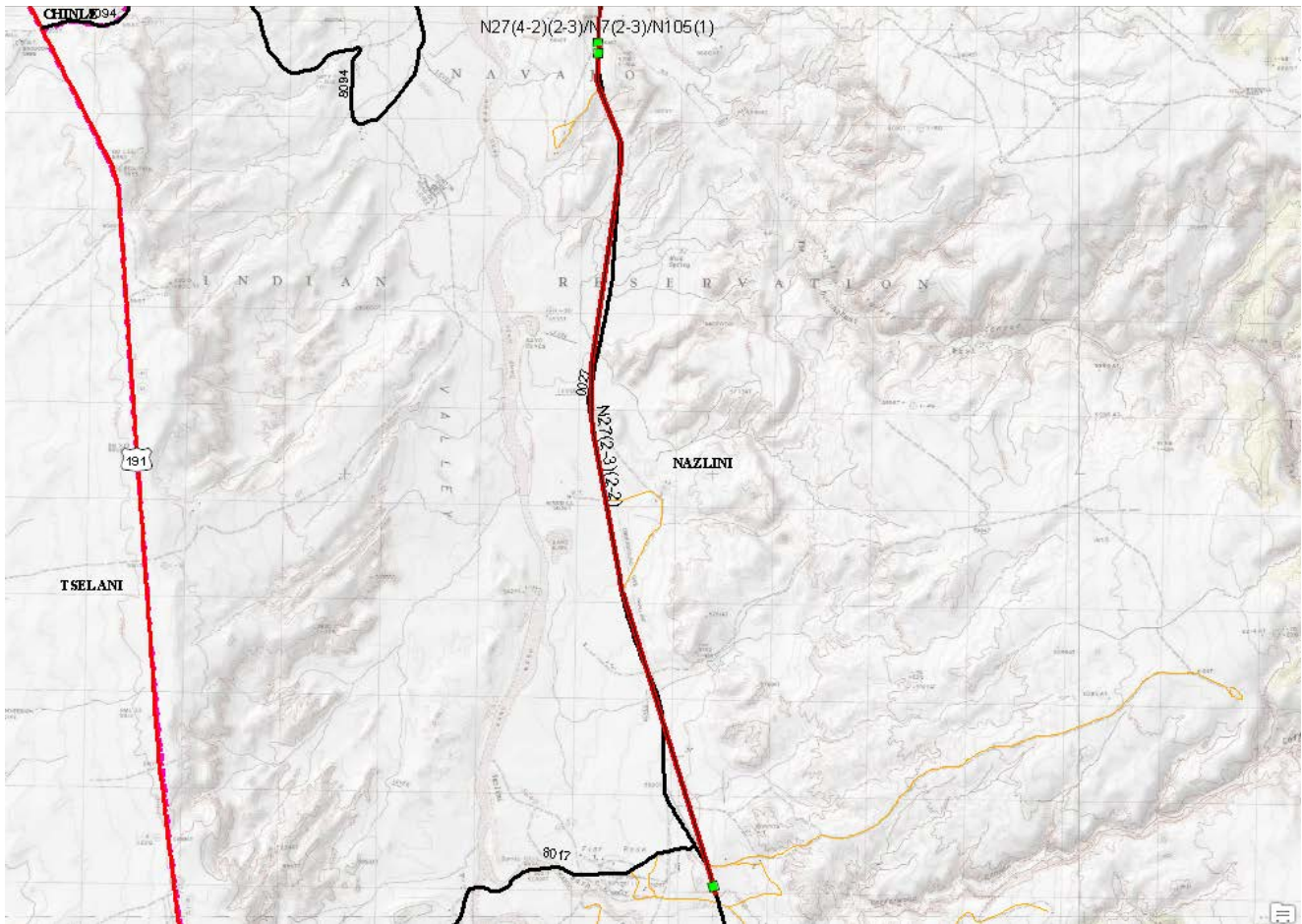


# FY 2018 TTIP Project Information Sheet

## Tribal Transportation Program Transportation Improvement Program UNOFFICIAL Project Details Listing UNOFFICIAL

Consortium:		Tribe Code	N00780
Tribe	Navajo Nation	Date	
<b>PROJECT INFORMATION:</b>		<input type="checkbox"/> Illustrative List	
Funding Source	TTP; (examples: TTP, TTPBP, 2% Planning, HPPP)		
Project Name	N27(2-3)(2-2) South Portion of Nazlini to Chinle		
Location	Chinle and Nazlini, AZ		
Type of Work	New Construction		
Route Number	N27-Section 140&150	Project Number	N27(2-3)(2-2)
Length	5.6 Miles	County	Apache
State	AZ	Construction Year	2018
Comments	Project design is complete, EA is complete with FONSI, and ROW is complete. Construction funds committed of \$13,822,200 in FY2016 and \$1,942,416 in FY2017 for Total Construction funds committed of \$15,764,416. Project will be advertised for construction by February 2018.		

Activity	2018	2019	2020	2021	2022	TOTAL
Administration	\$0	\$0	\$0	\$0	\$0	\$0
Planning	\$0	\$0	\$0	\$0	\$0	\$0
Preliminary Engineering	\$0	\$0	\$0	\$0	\$0	\$0
Construction	\$15,764,416	\$0	\$0	\$0	\$0	\$15,764,416
Construction Engineering	\$400,000	\$350,000	\$0	\$0	\$0	\$750,000
Transit	\$0	\$0	\$0	\$0	\$0	\$0
Maintenance	\$0	\$0	\$0	\$0	\$0	\$0
<b>TOTAL</b>	<b>\$16,164,416</b>	<b>\$350,000</b>	<b>\$0</b>	<b>\$0</b>	<b>\$0</b>	<b>\$16,514,416</b>



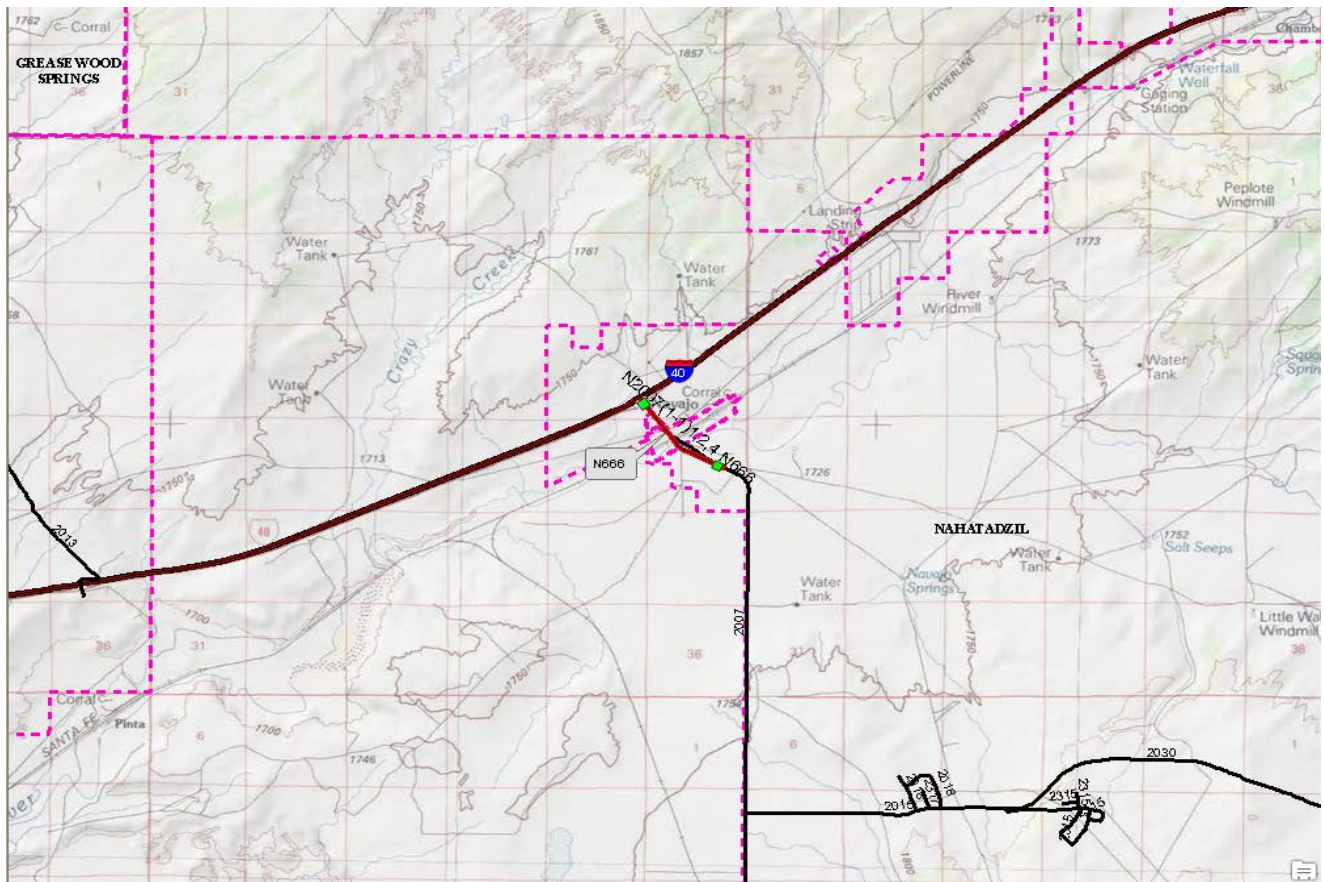
**SECTION 6: FORT DEFIANCE AGENCY**  
**FY2018 TTIP PROJECT INFORMATION**  
**SHEET**

# FY 2018 TTIP Project Information Sheet

## Tribal Transportation Program Transportation Improvement Program UNOFFICIAL Project Details Listing UNOFFICIAL

Consortium:		Tribe Code	N00780
Tribe	Navajo Nation	Date	
<b>PROJECT INFORMATION:</b>		<input type="checkbox"/> Illustrative List	
Funding Source	TTP; (examples: TTP, TTPBP, 2% Planning, HPPP)	Current FY	2018
Project Name	N2007(1-1)1,2,4 N666 New Lands Rio Puerco Bridge Replacement		
Location	Navajo, AZ		
Type of Work	New Construction		
Route Number	N2007-Section 40	Project Number	N2007(1-1)1,2,4 N666
Length	1.1 Miles	County	Apache
State	AZ	Construction Year	2017
Comments	Construction funds committed for \$8,211,893 in FY2012, \$4,000,000 in FY2013, and \$3,252,899 in FY2015 for Total Construction funds committed of \$15,464,792. Project is under construction as of April 3, 2017.		

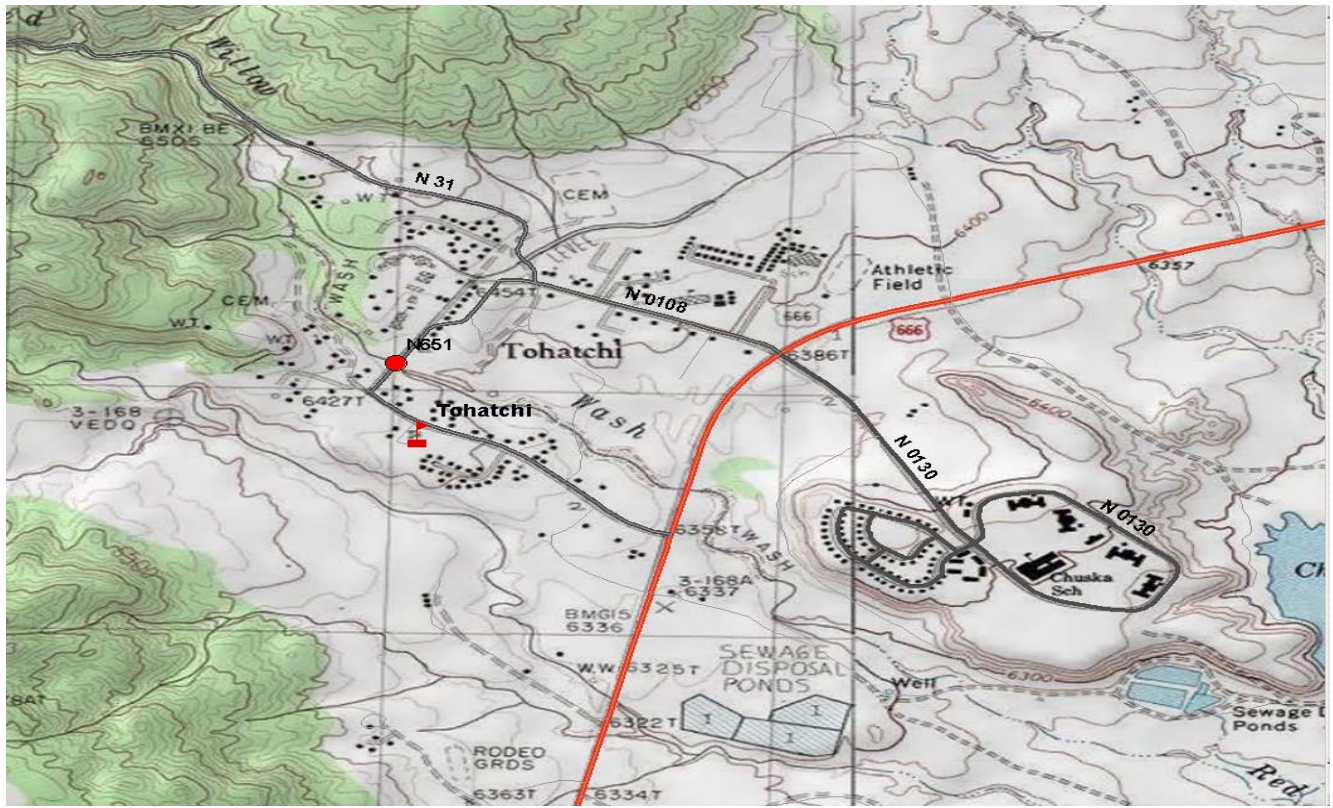
Activity	2018	2019	2020	2021	2022	TOTAL
Administration	\$0	\$0	\$0	\$0	\$0	\$0
Planning	\$0	\$0	\$0	\$0	\$0	\$0
Preliminary Engineering	\$0	\$0	\$0	\$0	\$0	\$0
Construction	\$15,464,792	\$0	\$0	\$0	\$0	\$15,464,792
Construction Engineering	\$300,000	\$50,000	\$0	\$0	\$0	\$350,000
Transit	\$0	\$0	\$0	\$0	\$0	\$0
Maintenance	\$0	\$0	\$0	\$0	\$0	\$0
<b>TOTAL</b>	<b>\$15,764,792</b>	<b>\$50,000</b>	<b>\$0</b>	<b>\$0</b>	<b>\$0</b>	<b>\$15,814,792</b>



# FY 2018 TTIP Project Information Sheet

Tribal Transportation Program Transportation Improvement Program			
UNOFFICIAL	Project Details Listing	UNOFFICIAL	
Consortium:	<input type="text"/>	Tribe Code	N00780
Tribe	Navajo Nation	Date	<input type="text"/>
<b>PROJECT INFORMATION:</b>		<input type="checkbox"/> Illustrative List	
Funding Source	TTP; <input type="text"/> (examples: TTP, TTPBP, 2% Planning, HPPP)		
Project Name	N108(1)1,2,4 Bridge N651		
Location	Tohatchi, NM		
Type of Work	New Construction		
Route Number	N108-Section 40	Project Number	N108(1)1,2,4
Length	0.02 Miles	County	McKinley
State	NM	Construction Year	2022
Comments	Project design is 100% complete. EA was completed with FONSI issued. Need to apply for ROW. FY2018 PE funds will be used to complete PS&E, Environmental Clearance and ROW Clearance. The 2016 Bridge Sufficiency Rating = 16.3 and is a Fracture Critical Bridge. NDOT will apply for TTP Bridge Funds for Construction. Construction cost is estimated at \$2,500,000.		

Activity	2018	2019	2020	2021	2022	TOTAL
Administration	\$0	\$0	\$0	\$0	\$0	\$0
Planning	\$0	\$0	\$0	\$0	\$0	\$0
Preliminary Engineering	\$15,000	\$0	\$0	\$0	\$0	\$15,000
Construction	\$0	\$0	\$0	\$0	\$0	\$0
Construction Engineering	\$0	\$0	\$0	\$0	\$0	\$0
Transit	\$0	\$0	\$0	\$0	\$0	\$0
Maintenance	\$0	\$0	\$0	\$0	\$0	\$0
<b>TOTAL</b>	<b>\$15,000</b>	<b>\$0</b>	<b>\$0</b>	<b>\$0</b>	<b>\$0</b>	<b>\$15,000</b>



# FY 2018 TTIP Project Information Sheet

## Tribal Transportation Program Transportation Improvement Program UNOFFICIAL Project Details Listing UNOFFICIAL

Consortium: <input type="text"/>	Tribe Code	N00780
Tribe: Navajo Nation	Date	<input type="text"/>
<b>PROJECT INFORMATION:</b>	<input type="checkbox"/> Illustrative List	
Funding Source: TTP; <input type="text"/> (examples: TTP, TTPBP, 2% Planning, HPPP)	Current FY	2018
Project Name: Greasewood Gravel Pit		
Location: Greasewood Springs, AZ		
Type of Work: New Construction		
Route Number: <input type="text"/>	Project Number:	<input type="text"/>
Length: 0 Miles	County:	Navajo
State: AZ	Construction Year:	2018
Comments: Greasewood Gravel Pit - Funds programmed for Preliminary Engineering, Construction and Construction Engineering to open a fully operational gravel pit.		

Activity	2018	2019	2020	2021	2022	TOTAL
Administration	\$0	\$0	\$0	\$0	\$0	\$0
Planning	\$0	\$0	\$0	\$0	\$0	\$0
Preliminary Engineering	\$150,000	\$0	\$0	\$0	\$0	\$150,000
Construction	\$1,700,000	\$0	\$0	\$0	\$0	\$1,700,000
Construction Engineering	\$150,000	\$0	\$0	\$0	\$0	\$150,000
Transit	\$0	\$0	\$0	\$0	\$0	\$0
Maintenance	\$0	\$0	\$0	\$0	\$0	\$0
<b>TOTAL</b>	<b>\$2,000,000</b>	<b>\$0</b>	<b>\$0</b>	<b>\$0</b>	<b>\$0</b>	<b>\$2,000,000</b>



# FY 2018 TTIP Project Information Sheet

## Tribal Transportation Program Transportation Improvement Program UNOFFICIAL Project Details Listing UNOFFICIAL

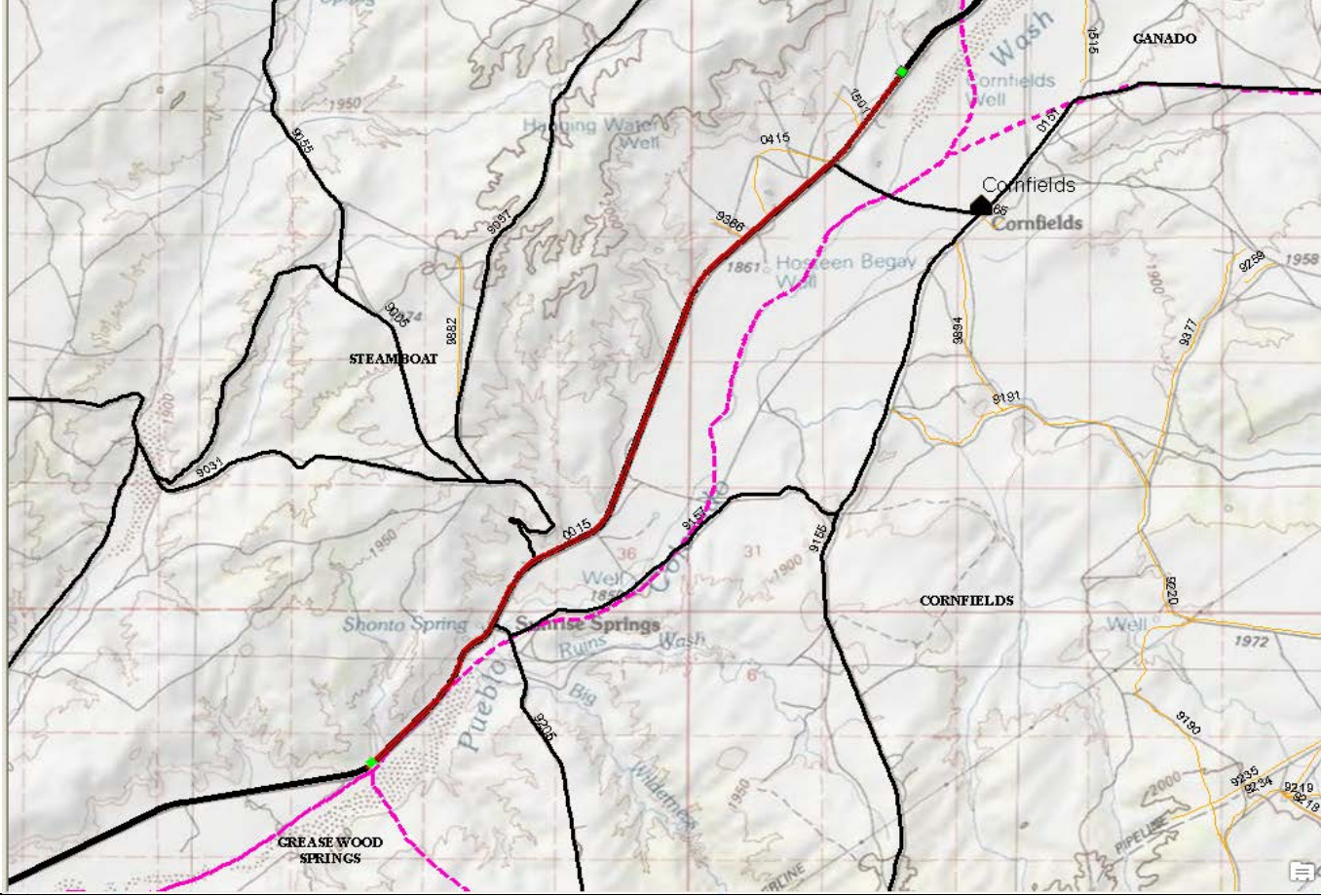
Consortium: <input type="text"/>	Tribe Code: <b>N00780</b>
Tribe: <b>Navajo Nation</b>	Date: <input type="text"/>
<b>PROJECT INFORMATION:</b>	<input type="checkbox"/> Illustrative List
Funding Source: <input type="text"/> (examples: TTP, TTPBP, 2% Planning, HPPP)	Current FY: <b>2018</b>

Project Name: <b>N15(3-1)(4-1)2&amp;4 Cornfields-Sunrise</b>
Location: <b>Cornfields-Sunrise, AZ</b>
Type of Work: <b>Reconstruction</b>

Route Number: <b>N15-Section 320-330</b>	Project Number: <b>N15(3-1)(4-1)2&amp;4</b>
Length: <b>7.1 Miles</b>	County: <b>Apache</b>
State: <b>AZ</b>	Construction Year: <b>2022</b>

Comments: Project design is 95% complete for two phases totaling 14.2 miles. Total construction funds committed for N15(3-1) is \$16,000,000. Phase N15(4-1) is proposed for construction in FY2025.

Activity	2018	2019	2020	2021	2022	TOTAL
Administration	\$0	\$0	\$0	\$0	\$0	\$0
Planning	\$0	\$0	\$0	\$0	\$0	\$0
Preliminary Engineering	\$0	\$0	\$50,000	\$50,000	\$0	\$100,000
Construction	\$0	\$0	\$0	\$0	\$16,000,000	\$16,000,000
Construction Engineering	\$0	\$0	\$0	\$0	\$350,000	\$350,000
Transit	\$0	\$0	\$0	\$0	\$0	\$0
Maintenance	\$0	\$0	\$0	\$0	\$0	\$0
TOTAL	\$0	\$0	\$50,000	\$50,000	\$16,350,000	\$16,450,000



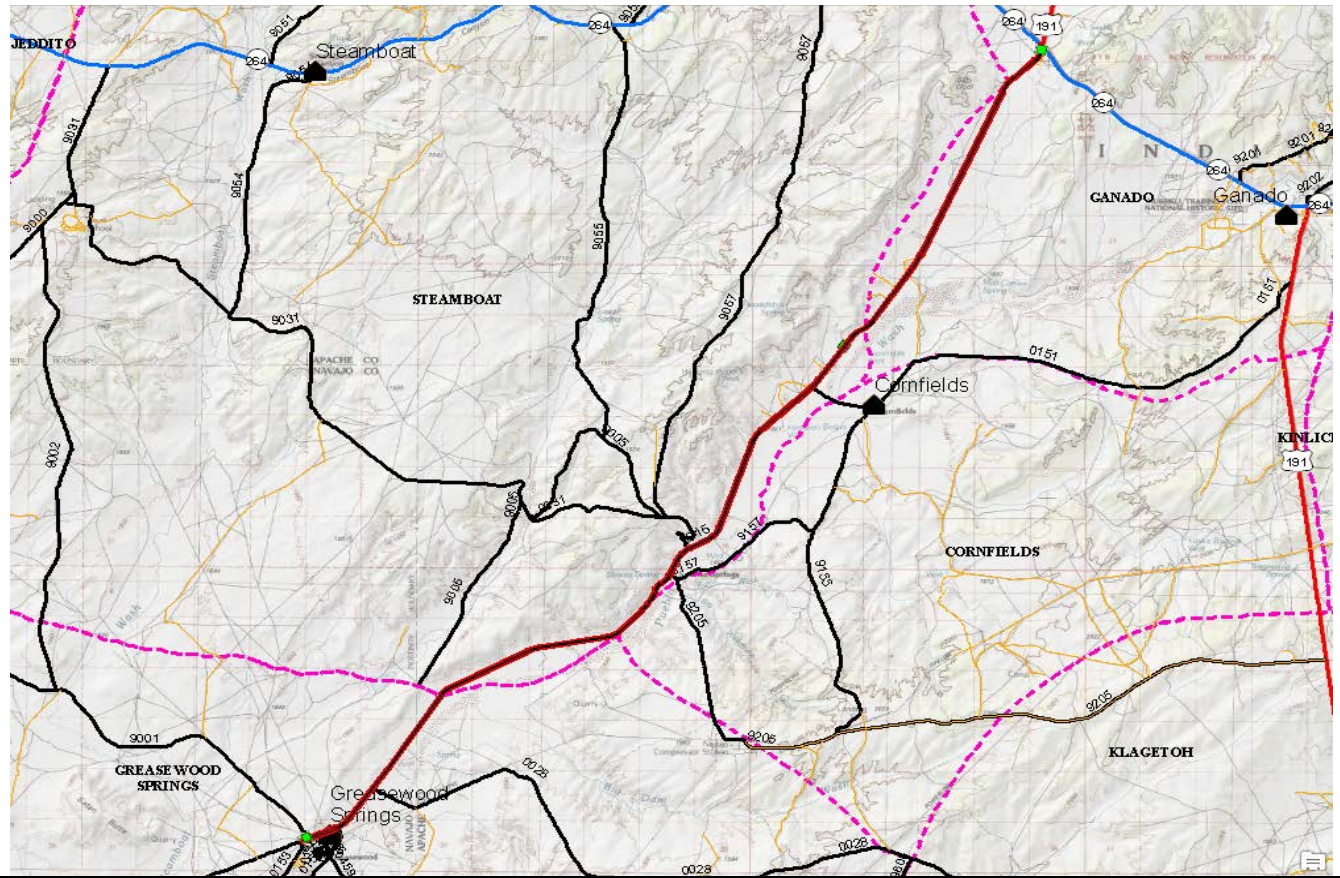


# FY 2018 TTIP Project Information Sheet

## Tribal Transportation Program Transportation Improvement Program UNOFFICIAL Project Details Listing UNOFFICIAL

Consortium: _____	Tribe Code	N00780
Tribe Navajo Nation	Date	_____
<b>PROJECT INFORMATION:</b>		
Funding Source: TTP;TTPSF; _____ (examples: TTP, TTPBP, 2% Planning, HPPP)	<input type="checkbox"/> Illustrative List	
Project Name	N15(2-2)(3-1)(4-1) ROW Fencing Project from Greasewood Springs to Burnside	
Location	Greasewood Springs to Burnside, AZ	
Type of Work	New Construction	
Route Number	N15-Section 290-346	Project Number
Length	21.1 Miles	County
State	AZ	Construction Year
Comments	Project design is 100% complete and was advertised for construction in May 2017. Total Construction funds committed of \$2,600,857, which includes TTP Safety Funds of \$500,000 in FY2017.	

Activity	2018	2019	2020	2021	2022	TOTAL
Administration	\$0	\$0	\$0	\$0	\$0	\$0
Planning	\$0	\$0	\$0	\$0	\$0	\$0
Preliminary Engineering	\$0	\$0	\$0	\$0	\$0	\$0
Construction	\$2,600,857	\$0	\$0	\$0	\$0	\$2,600,857
Construction Engineering	\$157,805	\$0	\$0	\$0	\$0	\$157,805
Transit	\$0	\$0	\$0	\$0	\$0	\$0
Maintenance	\$0	\$0	\$0	\$0	\$0	\$0
<b>TOTAL</b>	<b>\$2,758,662</b>	<b>\$0</b>	<b>\$0</b>	<b>\$0</b>	<b>\$0</b>	<b>\$2,758,662</b>

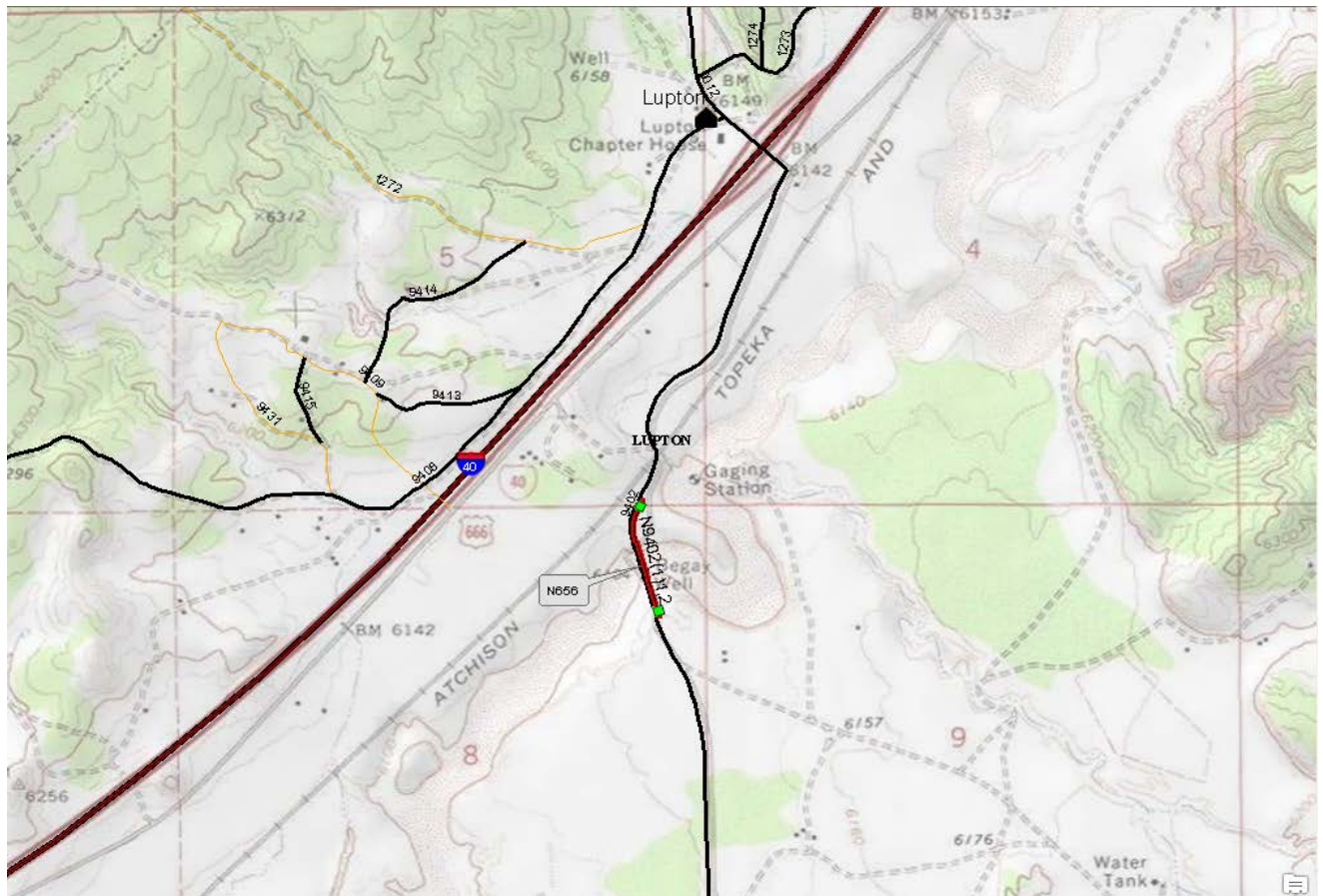


# FY 2018 TTIP Project Information Sheet

## Tribal Transportation Program Transportation Improvement Program UNOFFICIAL Project Details Listing UNOFFICIAL

Consortium: _____	Tribe Code: <b>N00780</b>
Tribe: <b>Navajo Nation</b>	Date: _____
<b>PROJECT INFORMATION:</b>	<input type="checkbox"/> Illustrative List
Funding Source: <b>TTP;</b> _____ (examples: TTP, TTPBP, 2% Planning, HPPP)	Current FY: <b>2018</b>
Project Name: <b>N9402(1)1,2 Rio Puerco Bridge N656</b>	
Location: <b>Lupton, AZ</b>	
Type of Work: <b>New Construction</b>	
Route Number: <b>N9402-Section 110</b>	Project Number: <b>N9402(1)1,2</b>
Length: <b>0.1 Miles</b>	County: <b>Apache</b>
State: <b>AZ</b>	Construction Year: <b>2022</b>
Comments: <b>Project design is 100% complete. EA was completed and FONSI was issued. ROW application was submitted to BIA Realty Office but needs an appraisal. FY2018 PE funds will be used to complete PS&amp;E, Environmental Clearance and ROW Clearance. The 2016 Bridge Sufficiency Rating = 46.7 and is Functionally Obsolete. NDOT will apply for TTP Bridge funds for Construction. Construction cost is estimated at \$3,816,000.</b>	

Activity	2018	2019	2020	2021	2022	TOTAL
Administration	\$0	\$0	\$0	\$0	\$0	\$0
Planning	\$0	\$0	\$0	\$0	\$0	\$0
Preliminary Engineering	\$10,000	\$0	\$0	\$0	\$0	\$10,000
Construction	\$0	\$0	\$0	\$0	\$0	\$0
Construction Engineering	\$0	\$0	\$0	\$0	\$0	\$0
Transit	\$0	\$0	\$0	\$0	\$0	\$0
Maintenance	\$0	\$0	\$0	\$0	\$0	\$0
<b>TOTAL</b>	<b>\$10,000</b>	<b>\$0</b>	<b>\$0</b>	<b>\$0</b>	<b>\$0</b>	<b>\$10,000</b>

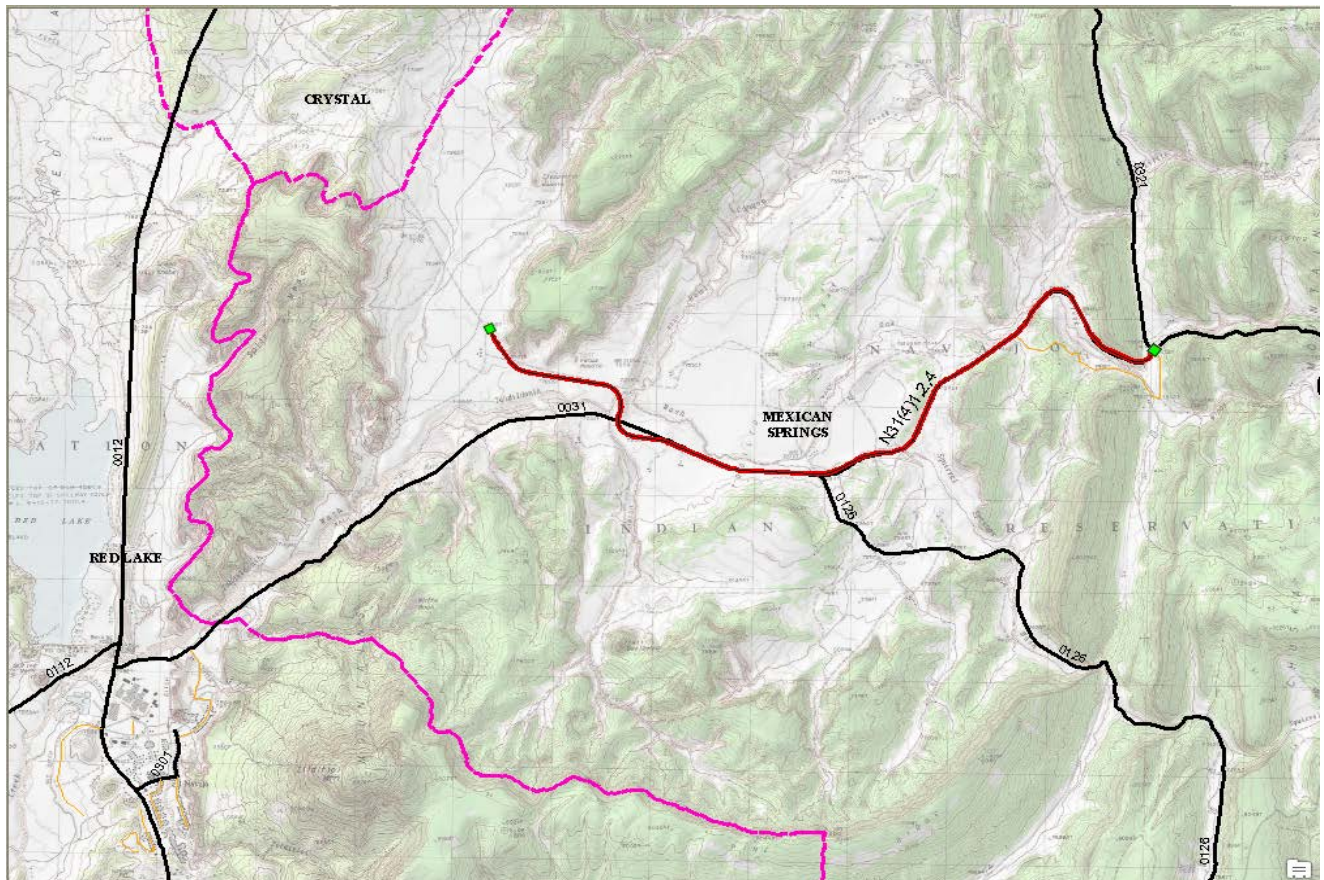


# FY 2018 TTIP Project Information Sheet

## Tribal Transportation Program Transportation Improvement Program UNOFFICIAL Project Details Listing UNOFFICIAL

Consortium: <input type="text"/>	Tribe Code	N00780
Tribe Navajo Nation	Date	<input type="text"/>
<b>PROJECT INFORMATION:</b>		
Funding Source: <input type="text"/> (examples: TTP, TTPBP, 2% Planning, HPPP)		<input type="checkbox"/> Illustrative List
Current FY: 2018		
Project Name	N31(4)1,2,4 Navajo toward Mexican Springs N31/N321 Jet w/ 75m Bridge	
Location	Navajo, NM	
Type of Work	New Construction	
Route Number	N31-Section 13-35	Project Number
Length	5.54 Miles	County
State	NM	Construction Year
Comments	Construction funds committed of \$65,106 in FY2012, \$17,199,126 in FY2013, \$88,680 in FY2014, and \$447,350 in FY2015 for Total Construction funds committed of \$17,800,262. Project construction is complete. Final audit and close out is ongoing.	

Activity	2018	2019	2020	2021	2022	TOTAL
Administration	\$0	\$0	\$0	\$0	\$0	\$0
Planning	\$0	\$0	\$0	\$0	\$0	\$0
Preliminary Engineering	\$0	\$0	\$0	\$0	\$0	\$0
Construction	\$17,800,262	\$0	\$0	\$0	\$0	\$17,800,262
Construction Engineering	\$30,000	\$0	\$0	\$0	\$0	\$30,000
Transit	\$0	\$0	\$0	\$0	\$0	\$0
Maintenance	\$0	\$0	\$0	\$0	\$0	\$0
<b>TOTAL</b>	<b>\$17,830,262</b>	<b>\$0</b>	<b>\$0</b>	<b>\$0</b>	<b>\$0</b>	<b>\$17,830,262</b>

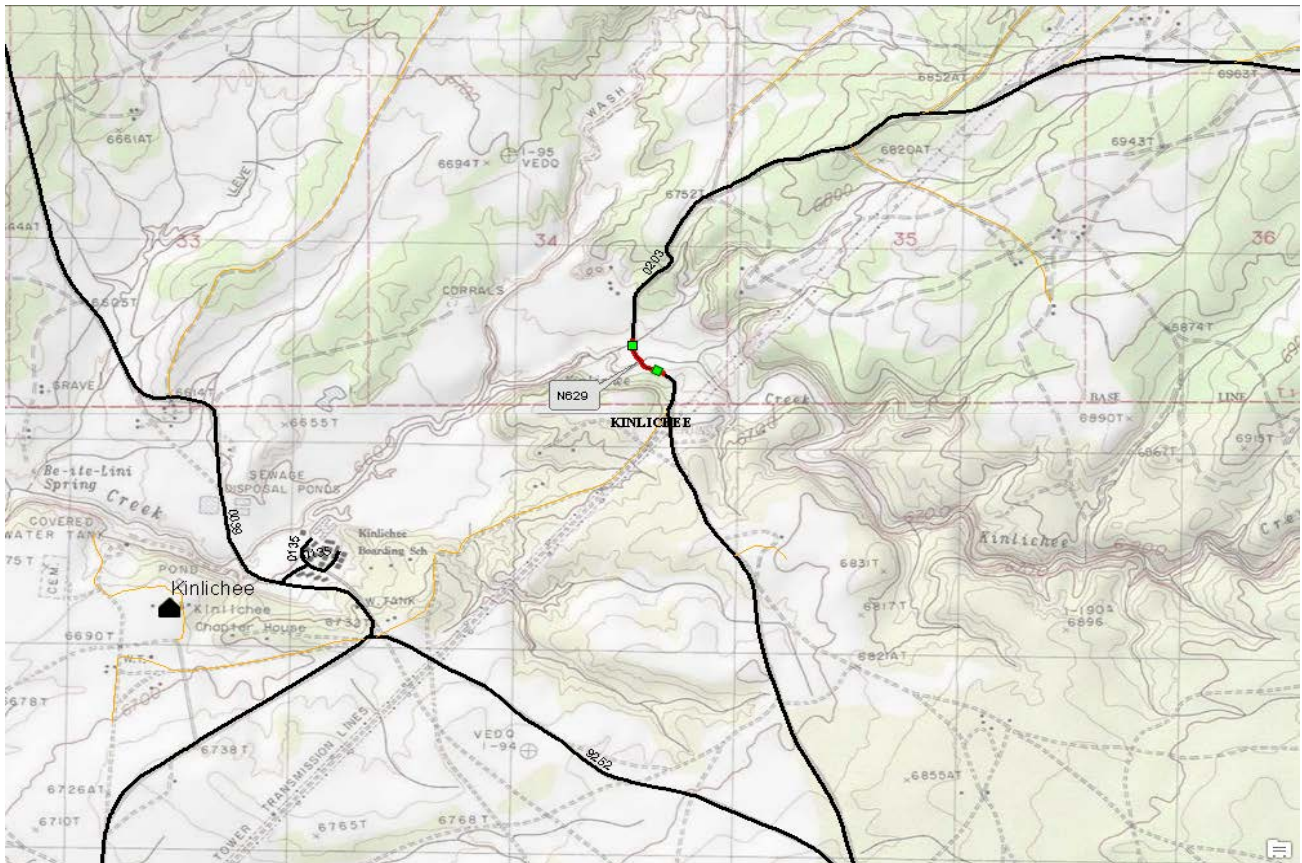


# FY 2018 TTIP Project Information Sheet

## Tribal Transportation Program Transportation Improvement Program UNOFFICIAL Project Details Listing UNOFFICIAL

Consortium:		Tribe Code	N00780
Tribe	Navajo Nation	Date	
<b>PROJECT INFORMATION:</b>		<input type="checkbox"/> Illustrative List	
Funding Source	TTP;	(examples: TTP, TTPBP, 2% Planning, HPPP)	
Project Name	N203(2)1,2 Kinlichee Wash Bridge N629		
Location	Kinlichee, AZ		
Type of Work	New Construction		
Route Number	N203-Section 30	Project Number	N203(2)1,2
Length	0.2 Miles	County	Apache
State	AZ	Construction Year	2022
Comments	Project design is 99% complete. EA was completed and will be forwarded to BIA NEPA Office for a FONSI. Need to apply for ROW. FY2018 PE funds will be used to complete PS&E, Environmental Clearance and ROW Clearance. The 2016 Bridge Sufficiency Rating = 61.0 and is Functionally Obsolete. NDOT will apply for TTP Bridge funds for Construction. Construction cost is estimated at \$1,456,000.		

Activity	2018	2019	2020	2021	2022	TOTAL
Administration	\$0	\$0	\$0	\$0	\$0	\$0
Planning	\$0	\$0	\$0	\$0	\$0	\$0
Preliminary Engineering	\$20,000	\$0	\$0	\$0	\$0	\$20,000
Construction	\$0	\$0	\$0	\$0	\$0	\$0
Construction Engineering	\$0	\$0	\$0	\$0	\$0	\$0
Transit	\$0	\$0	\$0	\$0	\$0	\$0
Maintenance	\$0	\$0	\$0	\$0	\$0	\$0
<b>TOTAL</b>	<b>\$20,000</b>	<b>\$0</b>	<b>\$0</b>	<b>\$0</b>	<b>\$0</b>	<b>\$20,000</b>



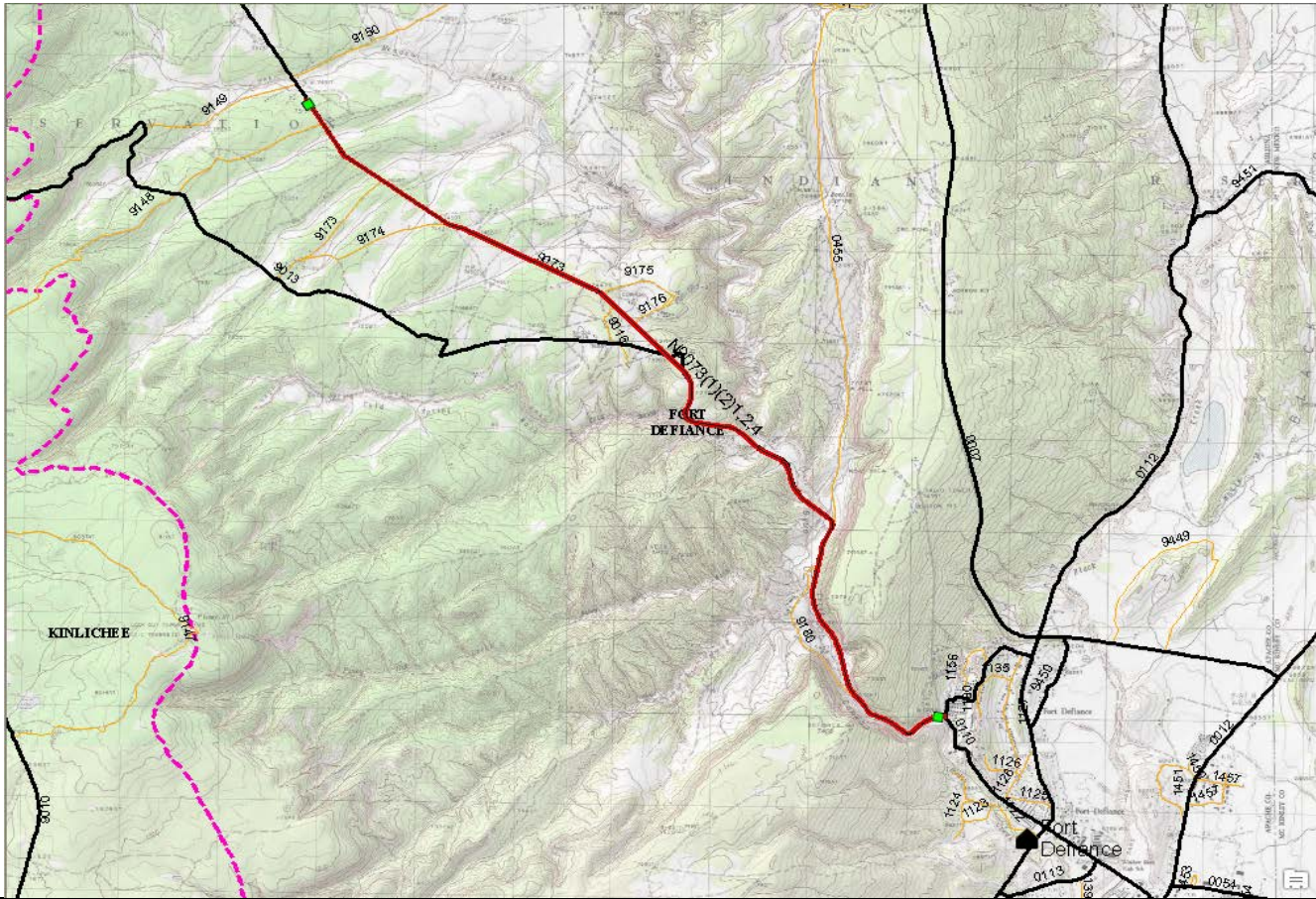
# FY 2018 TTIP Project Information Sheet

## Tribal Transportation Program Transportation Improvement Program UNOFFICIAL Project Details Listing UNOFFICIAL

Consortium: <input type="text"/>	Tribe Code	N00780
Tribe: Navajo Nation	Date	
PROJECT INFORMATION:		<input type="checkbox"/> Illustrative List
Funding Source: TTP; <input type="text"/>	(examples: TTP, TTPBP, 2% Planning, HPPP)	
Project Name	N9073(1)(2)1,2&4 Blue Canyon Road w/ Bridge N606	
Location	Fort Defiance, AZ	
Type of Work	New Construction	

Route Number	N9073-Section 10-60	Project Number	N9073(1)(2)1,2&4
Length	6.5 Miles	County	Apache
State	AZ	Construction Year	2019
Comments	Project design is 70% complete. BE and EA need to be updated and additional archaeology survey will be required for realigned areas. Total Construction funds committed for first phase N9073(1)1,2&4 is \$18,033,000 for 6.5 miles. The construction year for the second phase N9073(2) has not been identified.		

Activity	2018	2019	2020	2021	2022	TOTAL
Administration	\$0	\$0	\$0	\$0	\$0	\$0
Planning	\$0	\$0	\$0	\$0	\$0	\$0
Preliminary Engineering	\$150,000	\$50,000	\$0	\$0	\$0	\$200,000
Construction	\$4,571,717	\$13,461,283	\$0	\$0	\$0	\$18,033,000
Construction Engineering	\$0	\$193,717	\$706,283	\$0	\$0	\$900,000
Transit	\$0	\$0	\$0	\$0	\$0	\$0
Maintenance	\$0	\$0	\$0	\$0	\$0	\$0
<b>TOTAL</b>	<b>\$4,721,717</b>	<b>\$13,705,000</b>	<b>\$706,283</b>	<b>\$0</b>	<b>\$0</b>	<b>\$19,133,000</b>



# FY 2018 TTIP Project Information Sheet

## Tribal Transportation Program Transportation Improvement Program UNOFFICIAL Project Details Listing UNOFFICIAL

Consortium: <input type="text"/>	Tribe Code	N00780
Tribe: Navajo Nation	Date	
PROJECT INFORMATION:		<input type="checkbox"/> Illustrative List
Funding Source: TTP; <input type="text"/>	(examples: TTP, TTPBP, 2% Planning, HPPP)	
Project Name: N15(2-3)2&4 SR264 to Cornfields-Sunrise		
Location: Burnside to Cornfields-Sunrise, AZ		
Type of Work: Reconstruction		

Route Number: N15-Section 330-346	Project Number: N15(2-3)2&4
Length: 7.1 Miles	County: Apache
State: AZ	Construction Year: 2018
Comments: BIA to deliver PS&E for three separate phases, total of 21.3 miles. Project design is 99% complete for all three phases. Construction funds committed of \$10,627,717 in FY2017 and \$5,372,283 in FY2018 for Total Construction funds committed for first phase N15(2-3) = \$16,000,000. The construction year for Phase N15(3-1) is FY2022. The construction year for N15(4-1) has not been identified.	

Activity	2018	2019	2020	2021	2022	TOTAL
Administration	\$0	\$0	\$0	\$0	\$0	\$0
Planning	\$0	\$0	\$0	\$0	\$0	\$0
Preliminary Engineering	\$10,000	\$0	\$0	\$0	\$0	\$10,000
Construction	\$16,000,000	\$0	\$0	\$0	\$0	\$16,000,000
Construction Engineering	\$400,000	\$400,000	\$0	\$0	\$0	\$800,000
Transit	\$0	\$0	\$0	\$0	\$0	\$0
Maintenance	\$0	\$0	\$0	\$0	\$0	\$0
TOTAL	\$16,410,000	\$400,000	\$0	\$0	\$0	\$16,810,000

