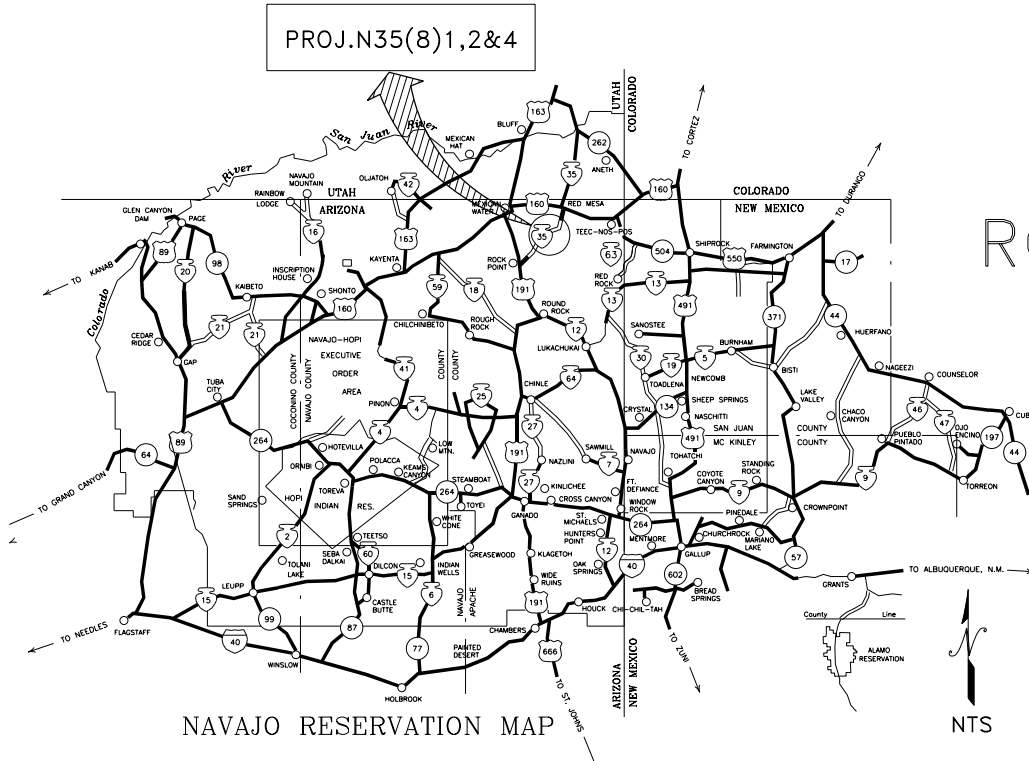


# NAVAJO DIVISION OF TRANSPORTATION

## PROJ. N35(8)1, 2 & 4

### SWEETWATER

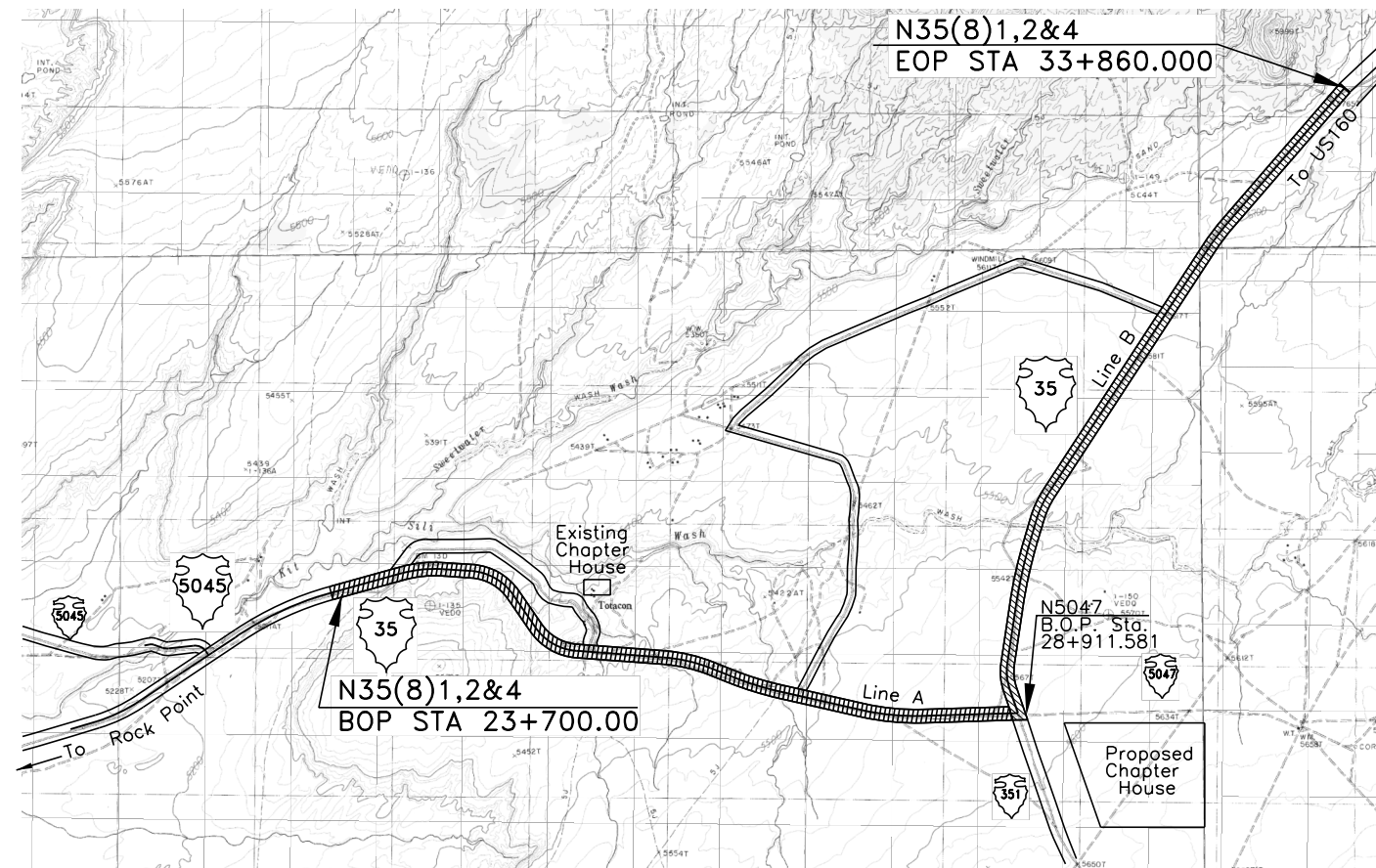
### ROADWAY CROSS SECTIONS



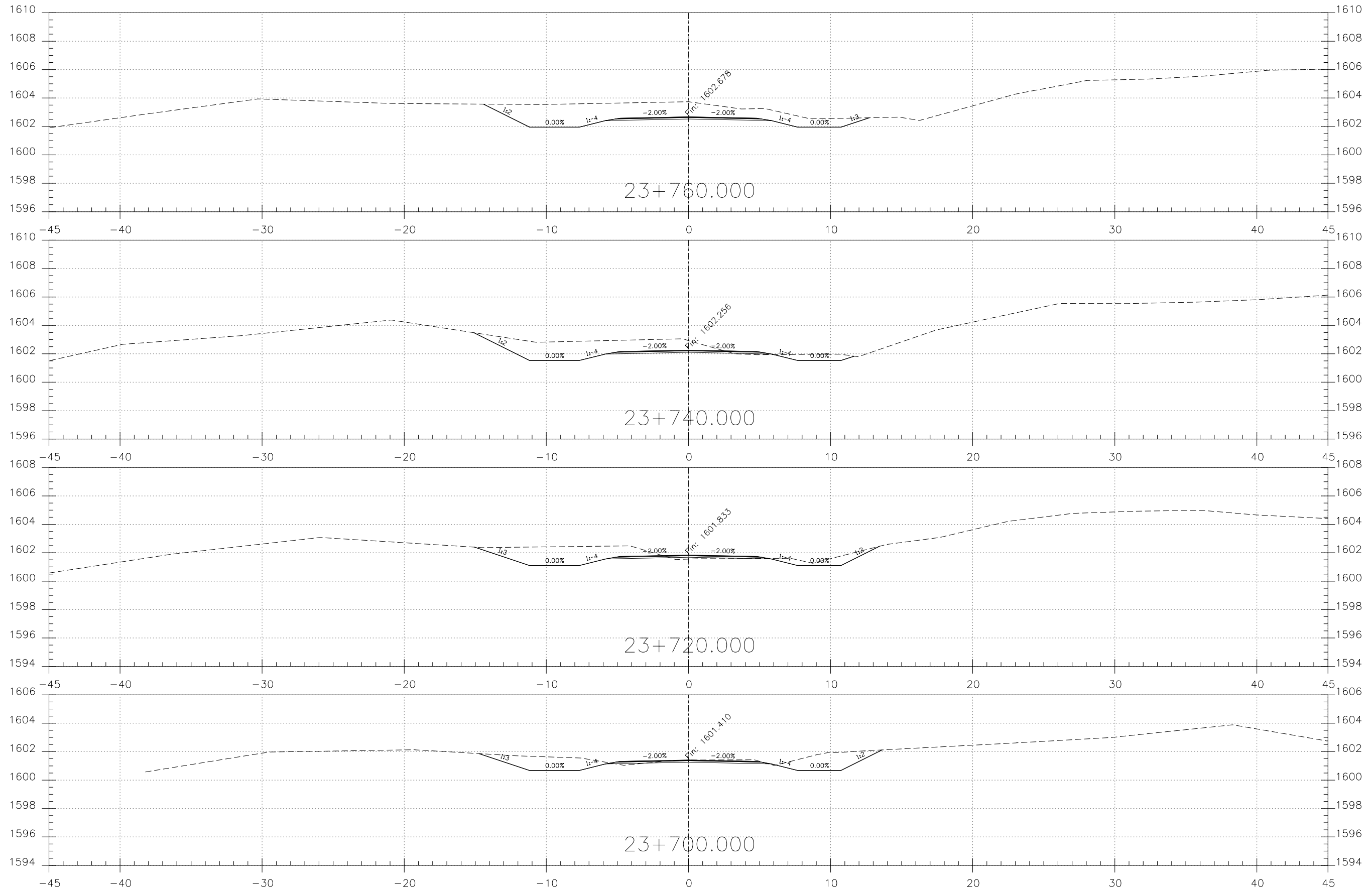
35

10.307 km

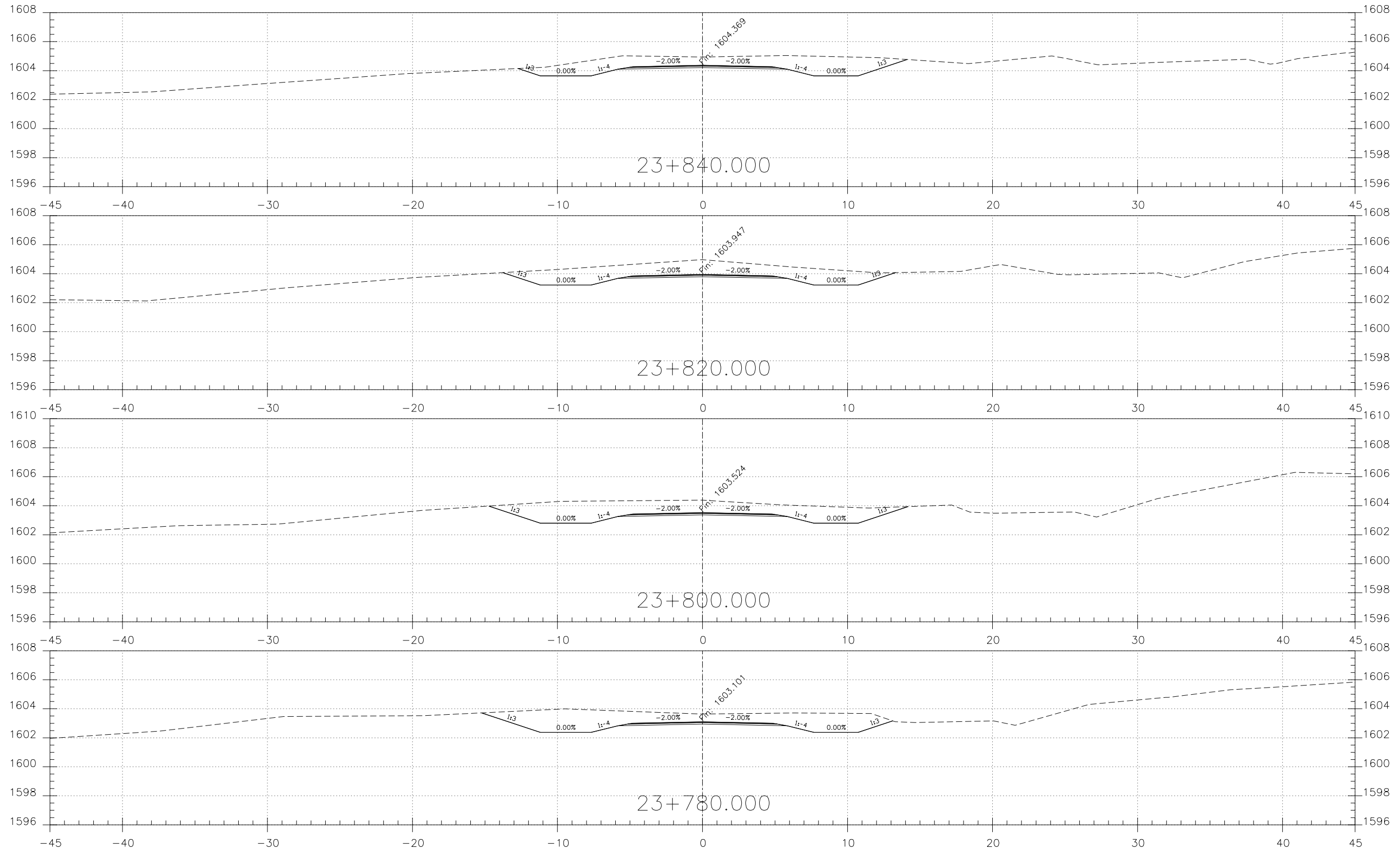
I.D. No. N3243100



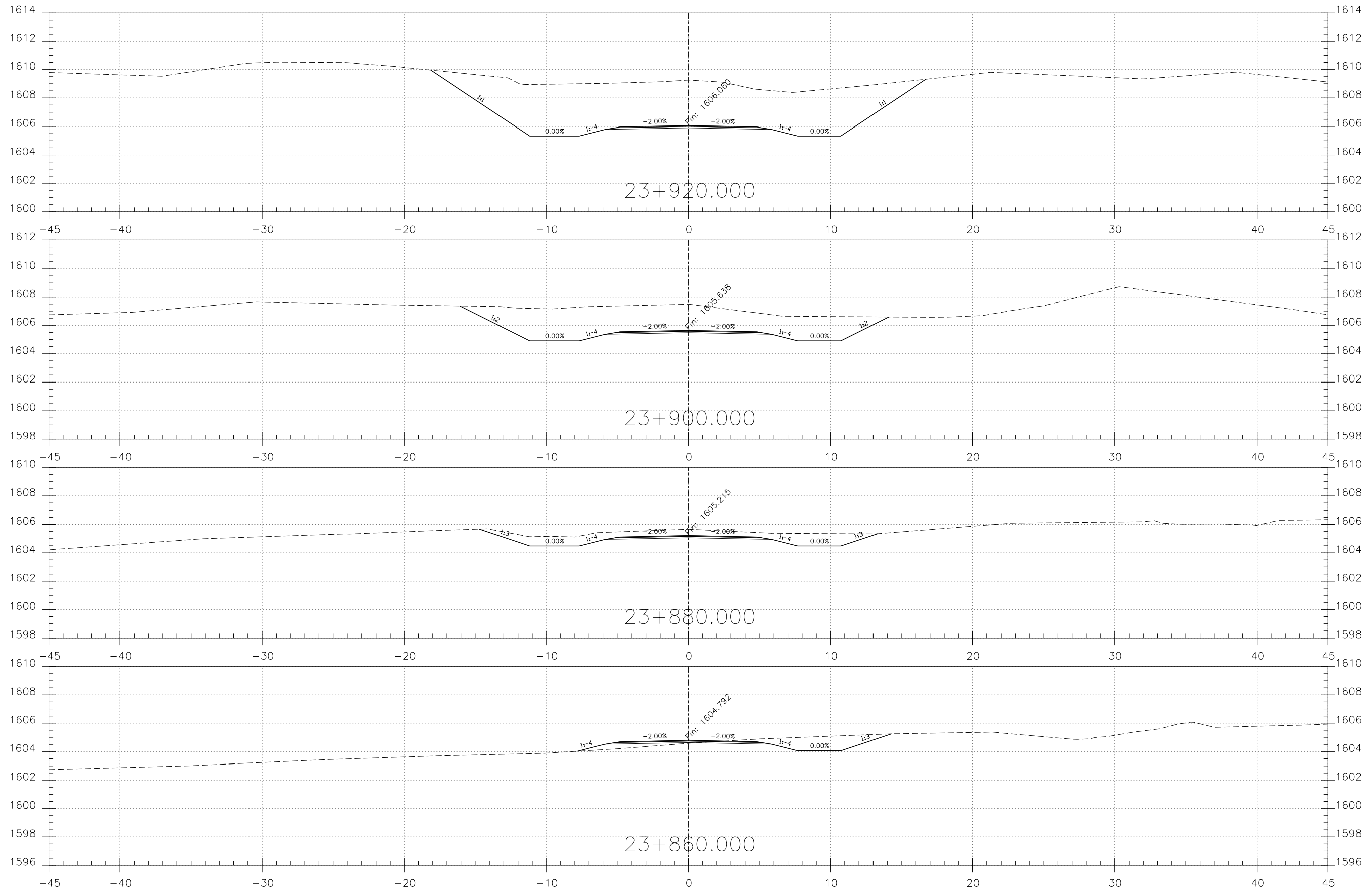
J:\2017\1017064.15\_NDOT\_N35\_Sweetwater\CAD\Reference\N35(8)\_Roadway\_XS.dgn



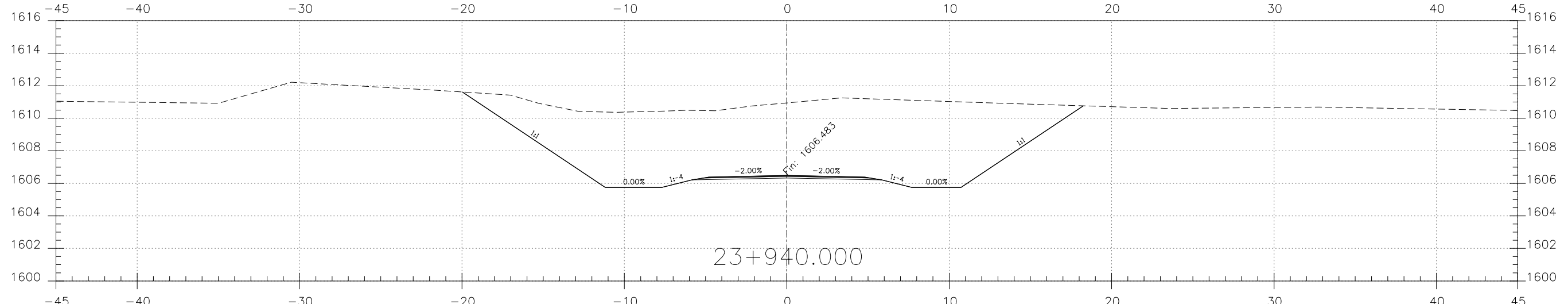
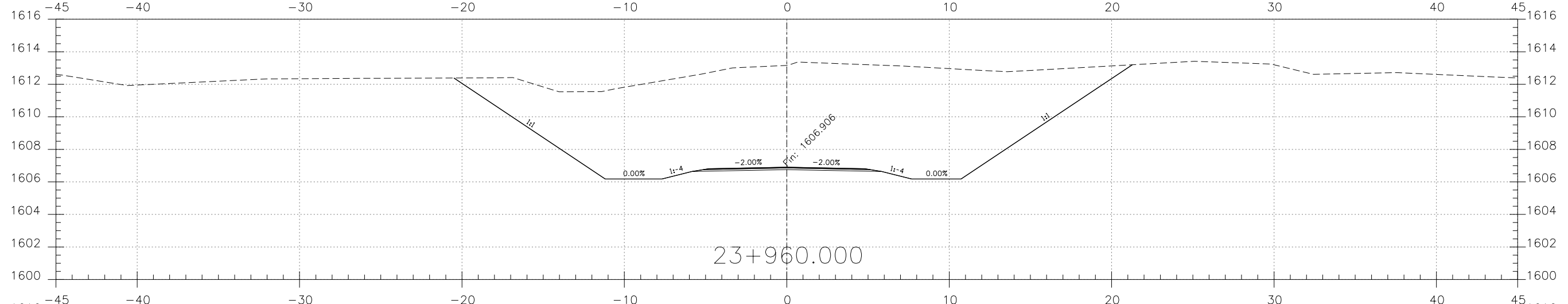
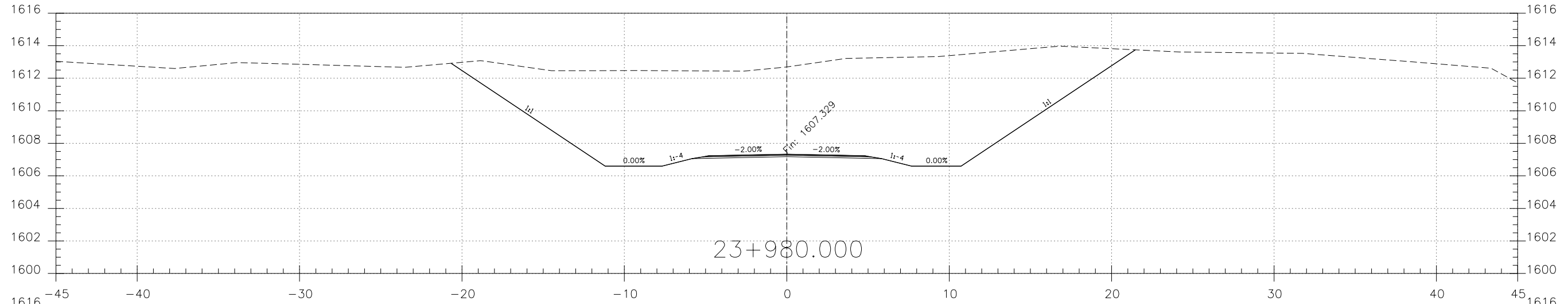
J:\2017\1017064.15\_NDOT\_N35\_Sweetwater\CAD\Reference\N35(8)\_Roadway\_XS.dgn



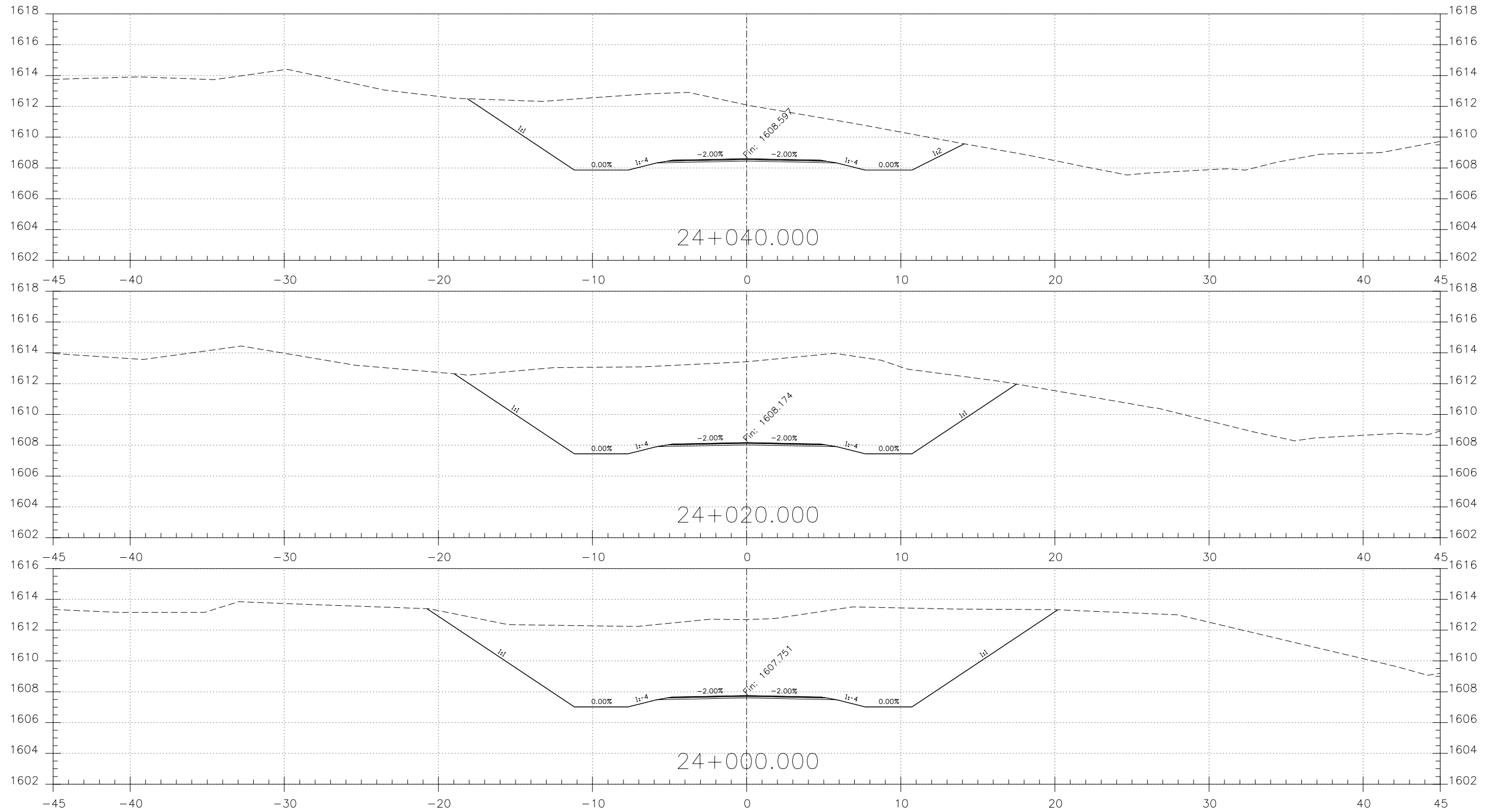
J:\2017\1017064.15\_NDOT\_N35\_Sweetwater\CAD\Reference\N35(8)\_Roadway\_XS.dgn



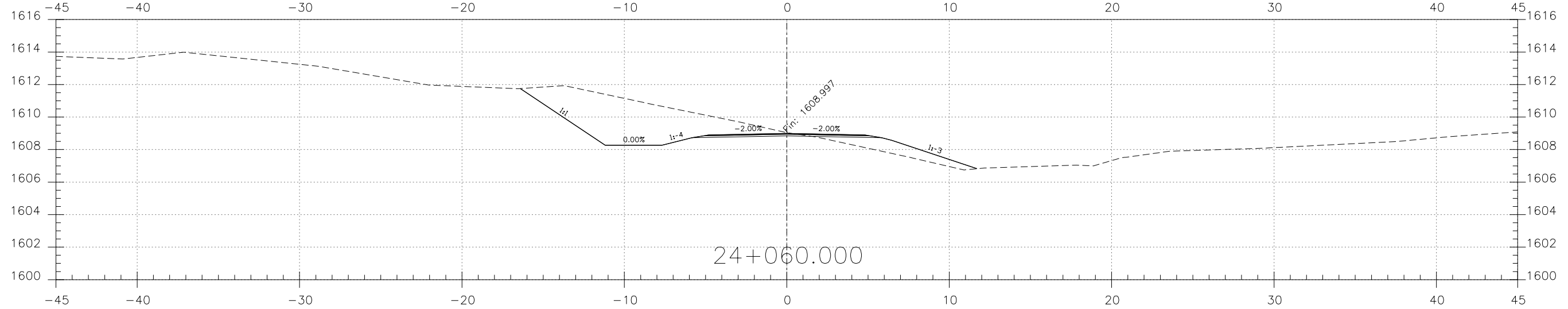
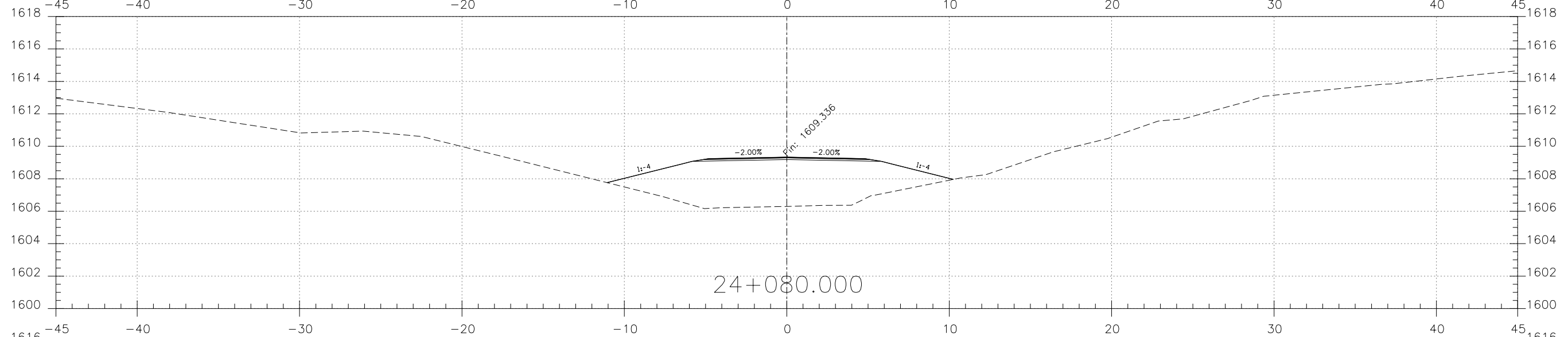
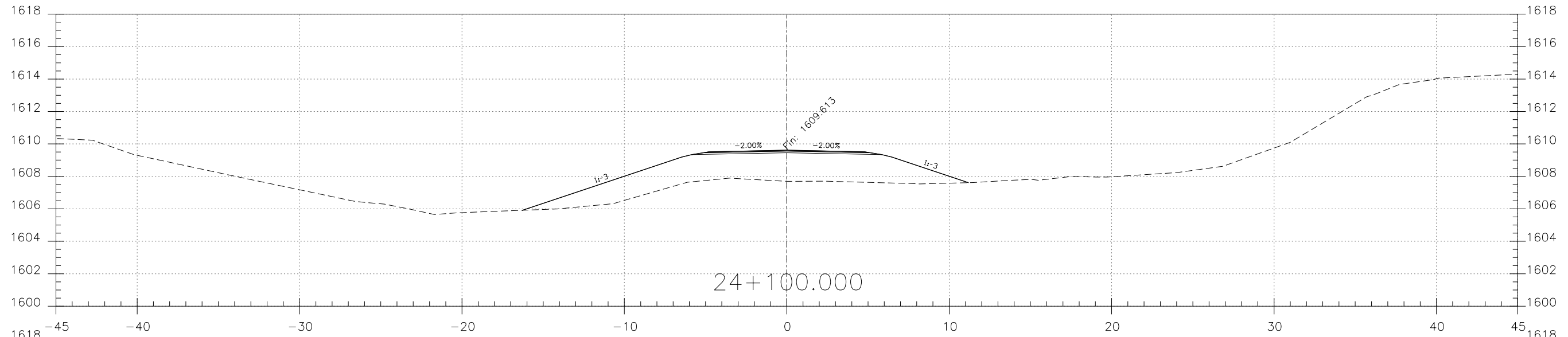
J:\2017\1017064.15\_NDOT\_N35\_Sweetwater\CAD\Reference\N35(8)\_Roadway\_XS.dgn



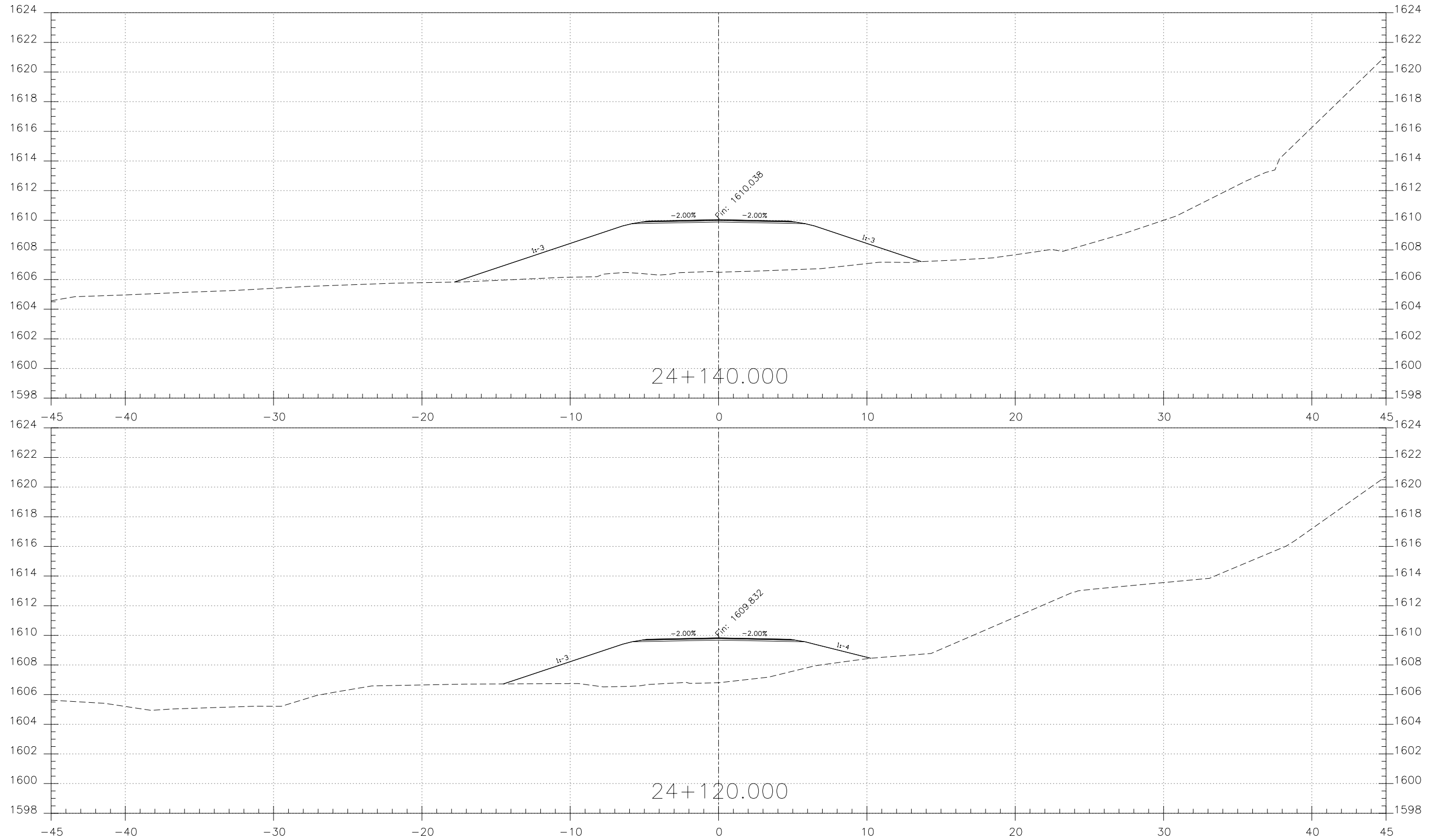
J:\2017\1017064\15\_NDOT\_N35\_Sweetwater\CAD\Reference\N35(8)\_Roadway\_XS.dgn



J:\2017\1017064.15\_NDOT\_N35\_Sweetwater\CAD\Reference\N35(8)\_Roadway\_XS.dgn

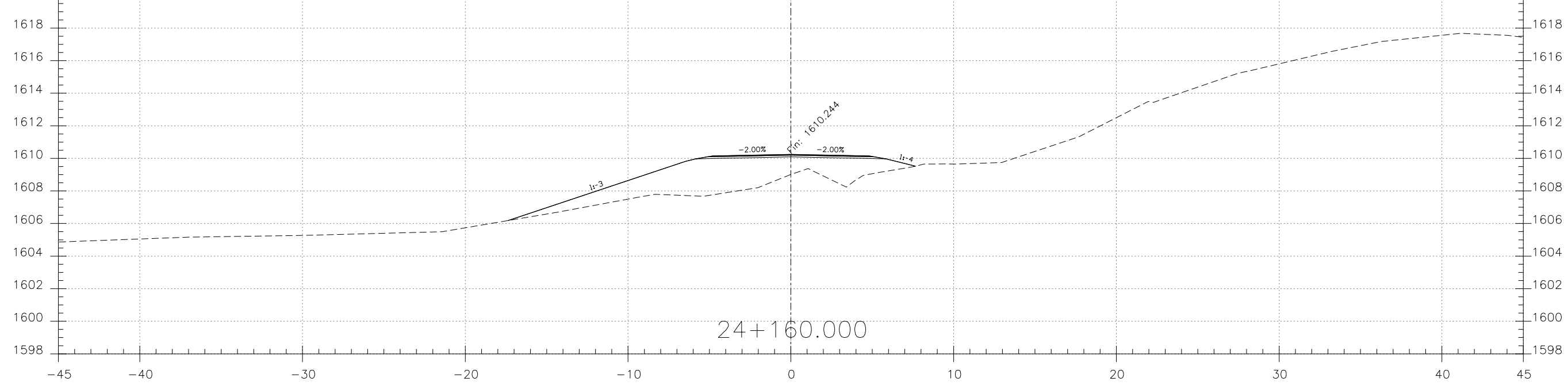
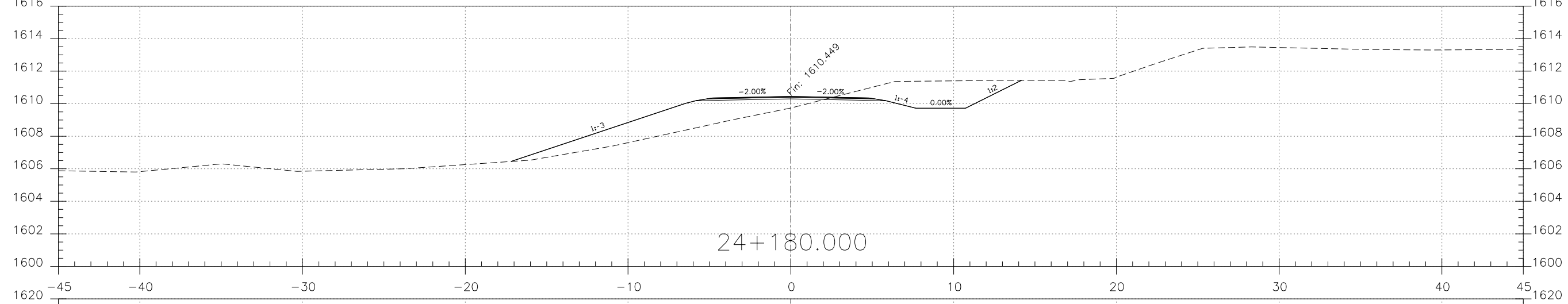
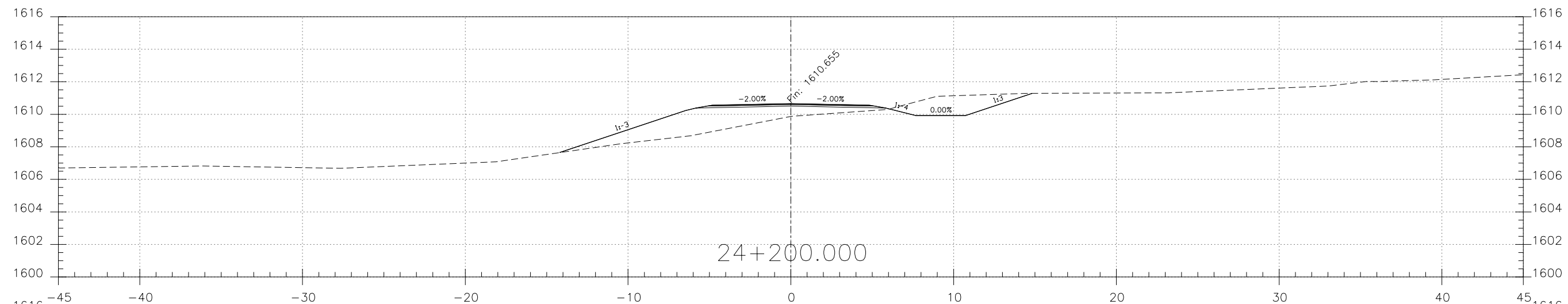


J:\2017\1017064\15\_NDOT\_N35\_Sweetwater\CAD\Reference\N35(8)\_Roadway\_XS.dgn

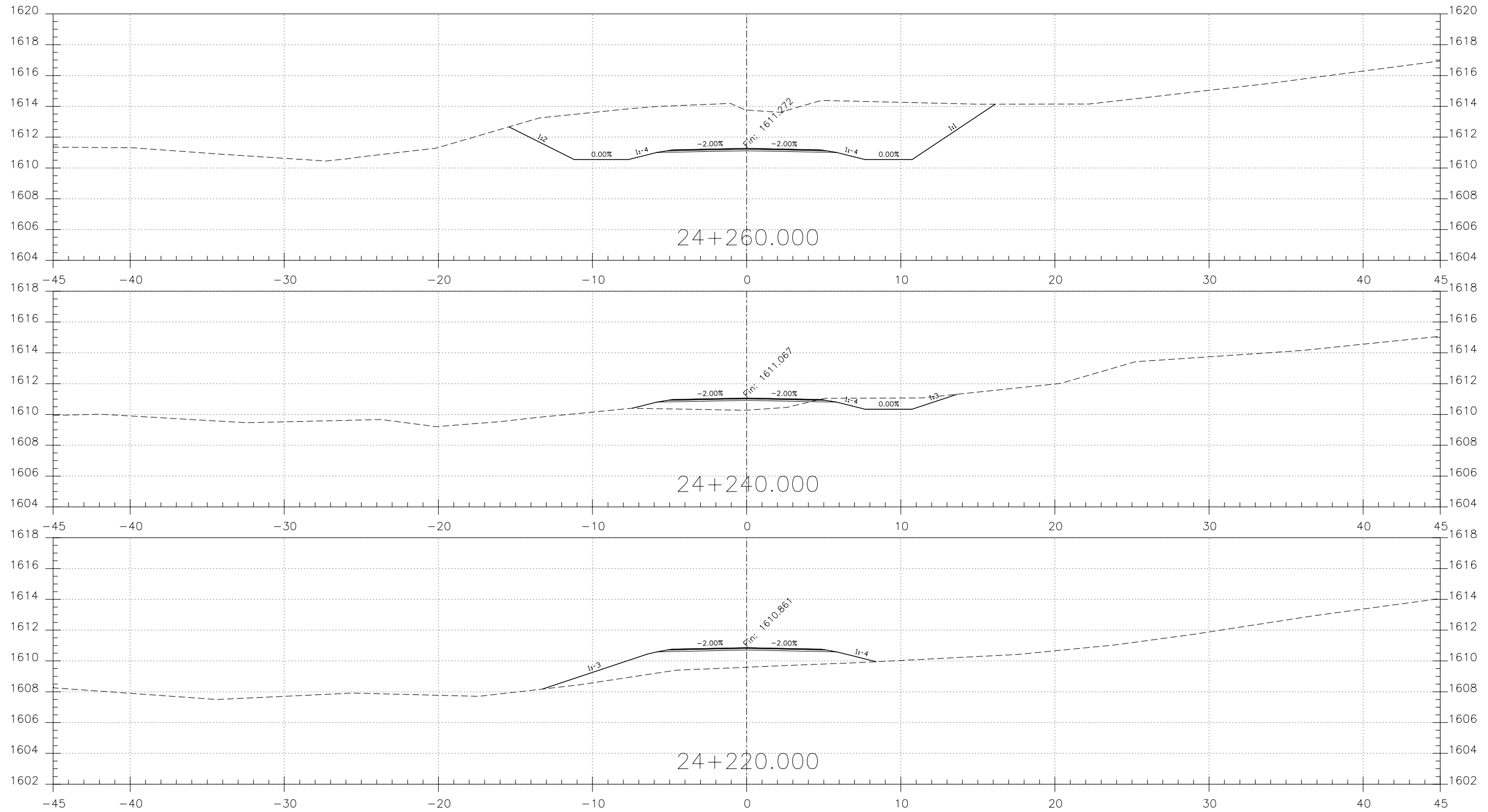




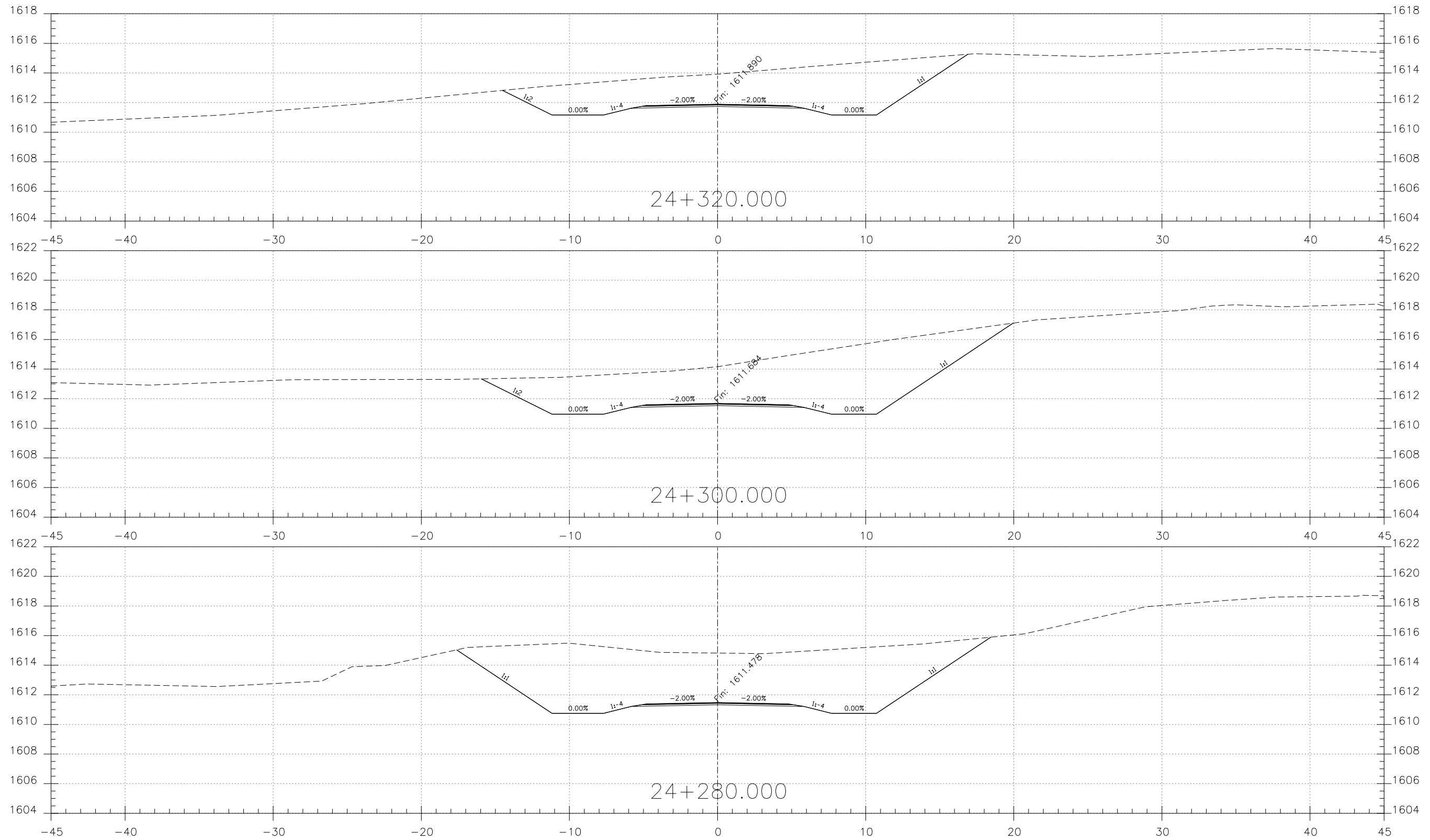
J:\2017\1017064.15\_NDOT\_N35\_Sweetwater\CAD\Reference\N35(8)\_Roadway\_XS.dgn



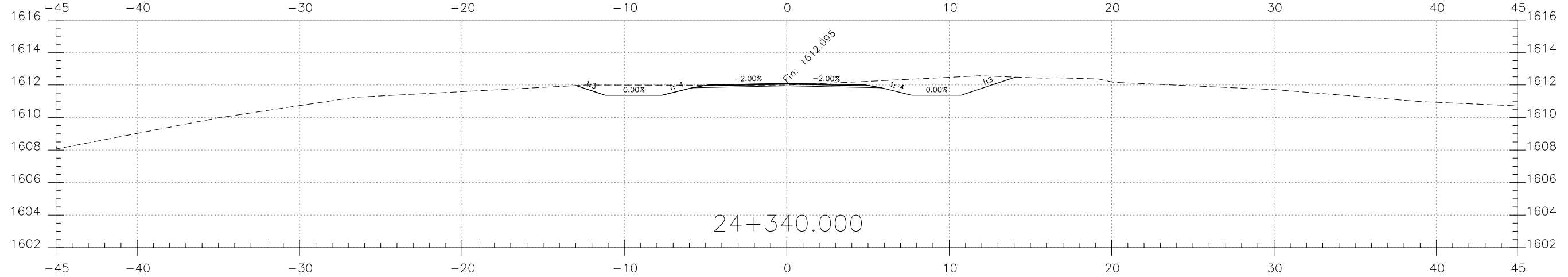
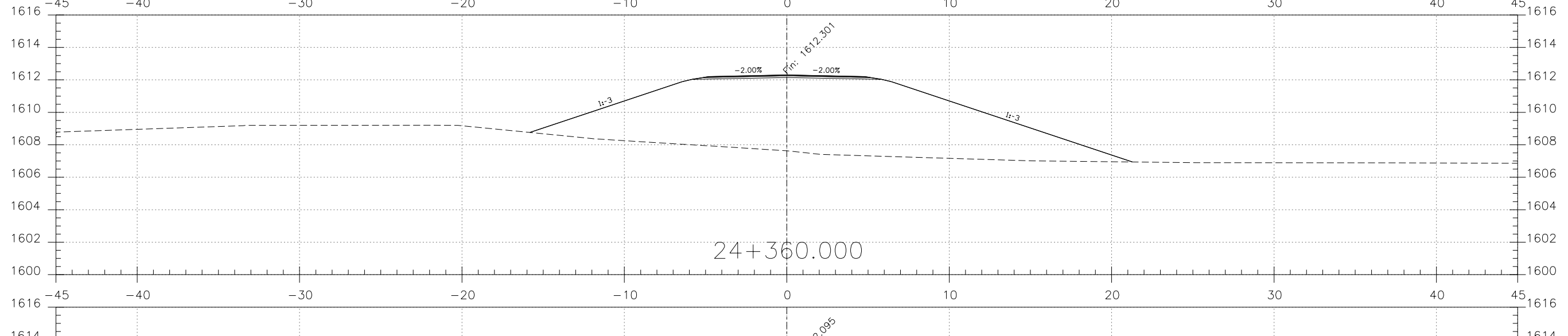
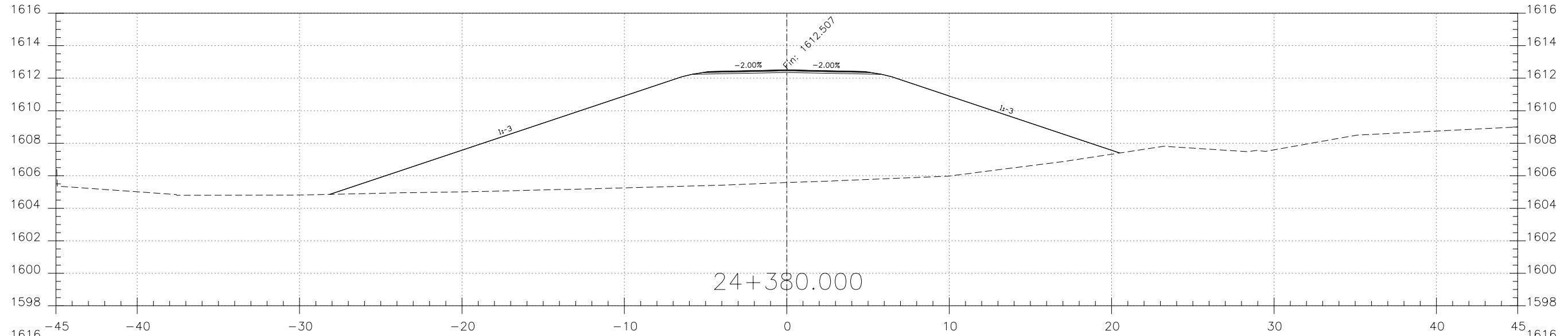
J:\2017\1017064.15\_NDOT\_N35\_Sweetwater\CAD\Reference\N35(8)\_Roadway\_XS.dgn



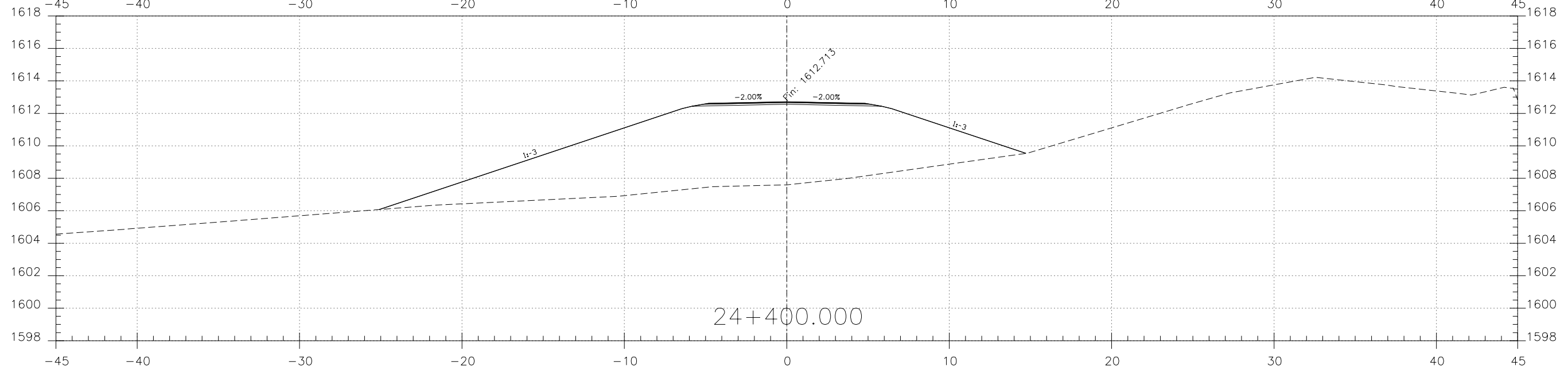
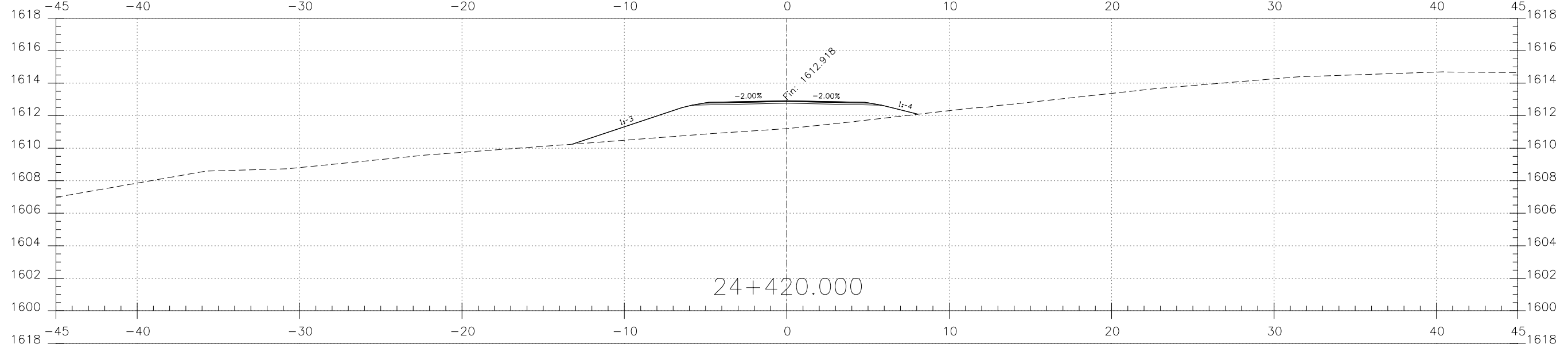
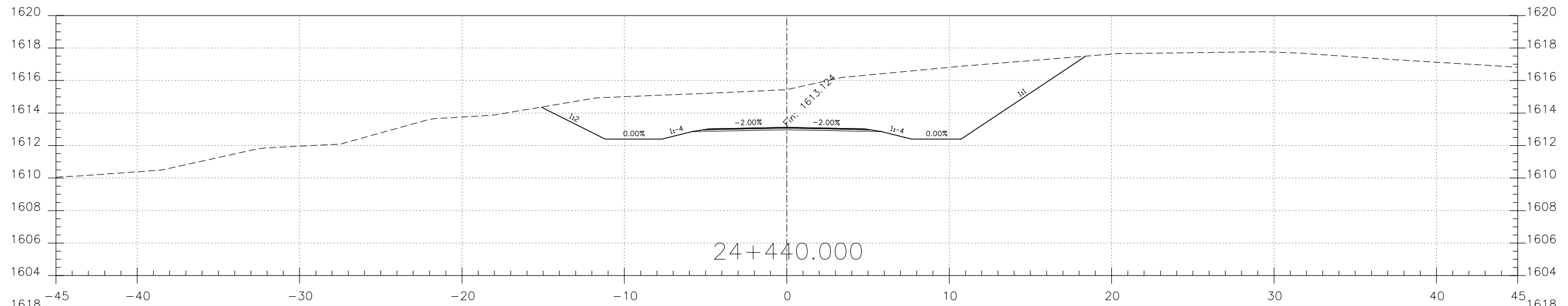
J:\2017\1017064\15\_NDOT\_N35\_Sweetwater\CAD\Reference\N35(6)\_Roadway\_XS.dgn



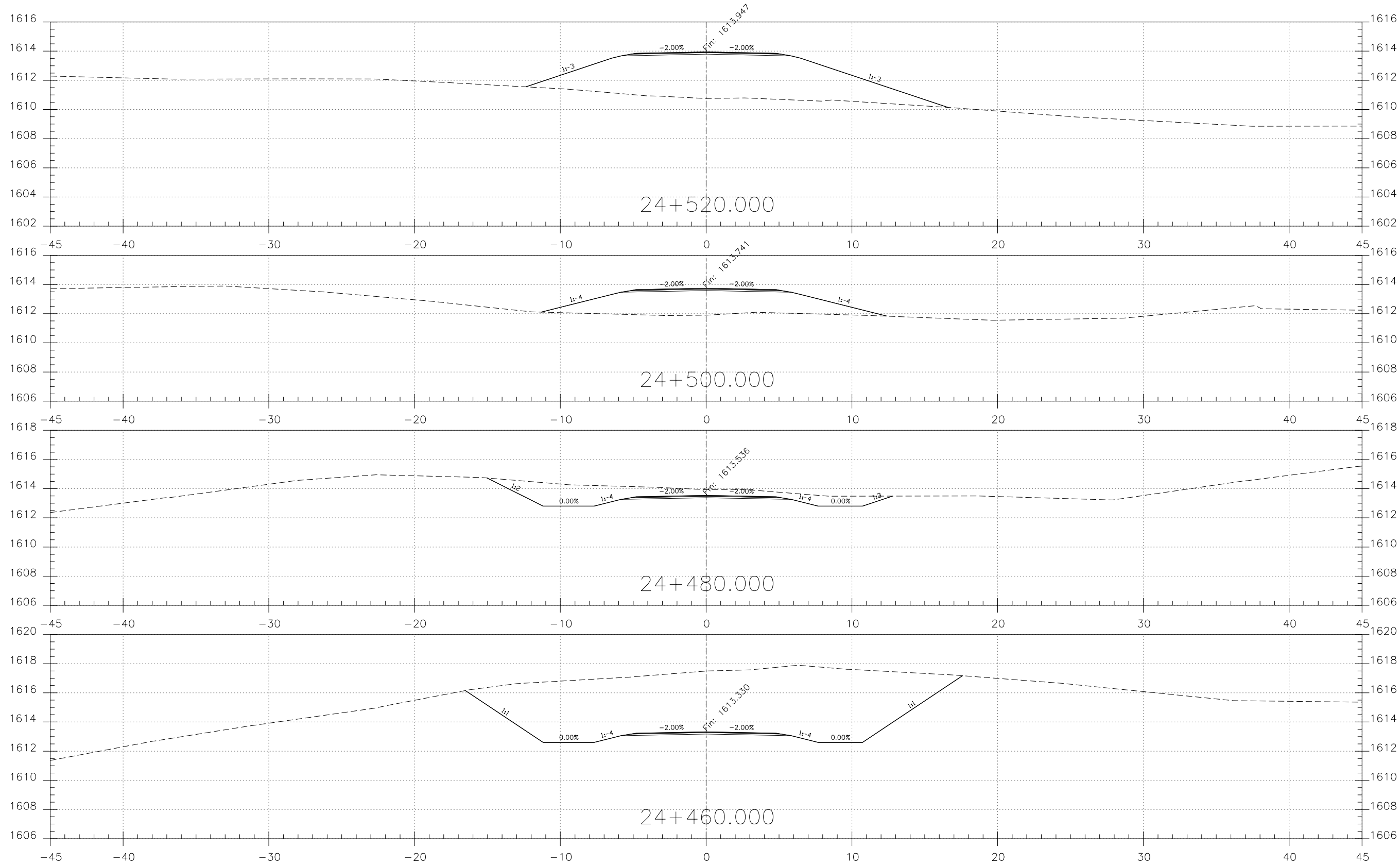
J:\2017\1017064.15\_NDOT\_N35\_Sweetwater\CAD\Reference\N35(8)\_Roadway\_XS.dgn



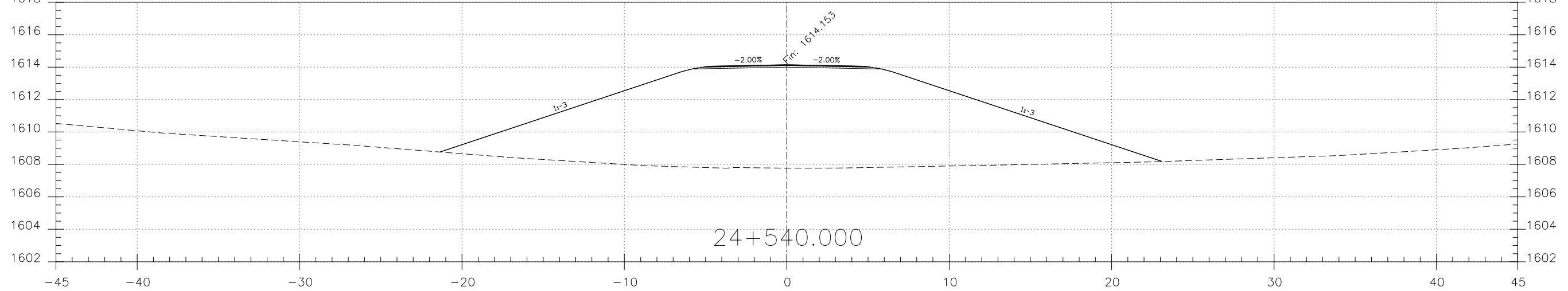
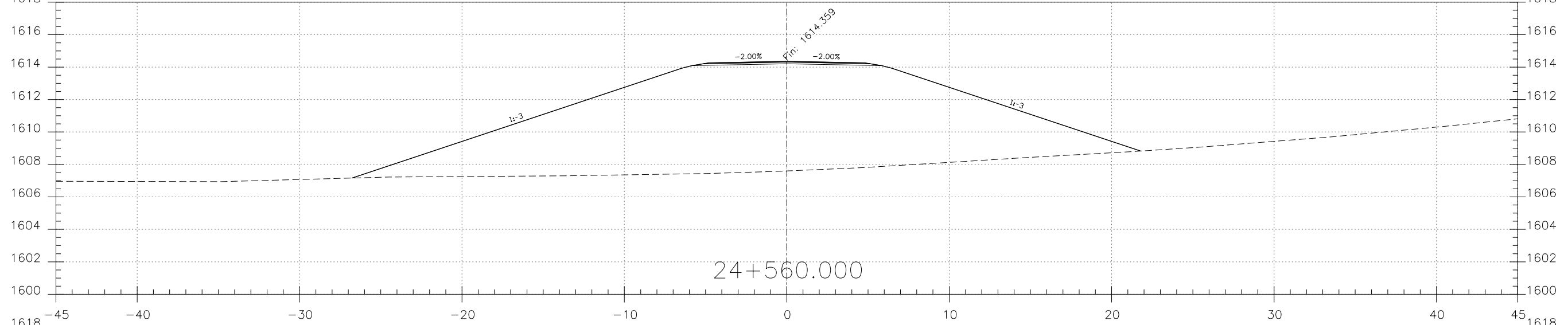
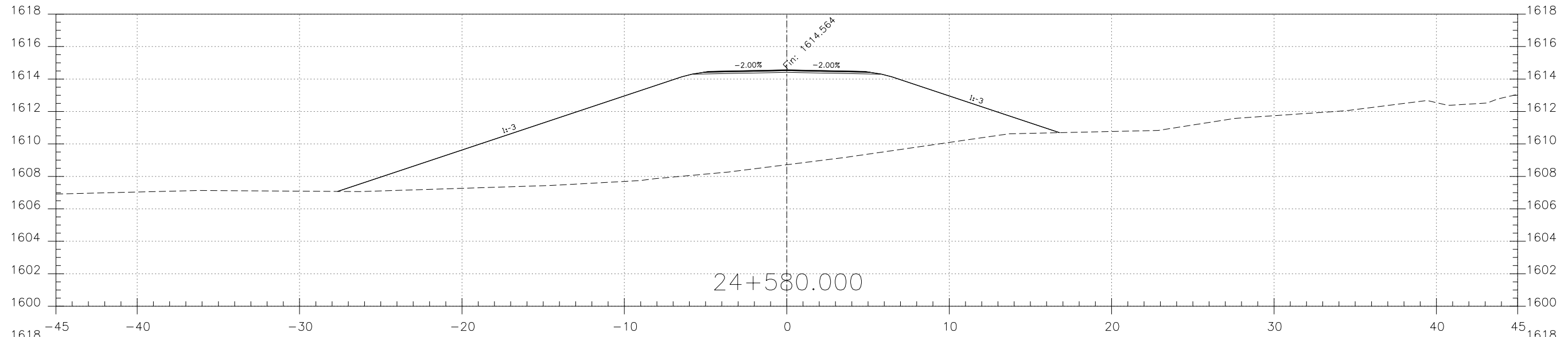
J:\2017\1017064.15\_NDOT\_N35\_Sweetwater\CAD\Reference\N35(8)\_Roadway\_XS.dgn



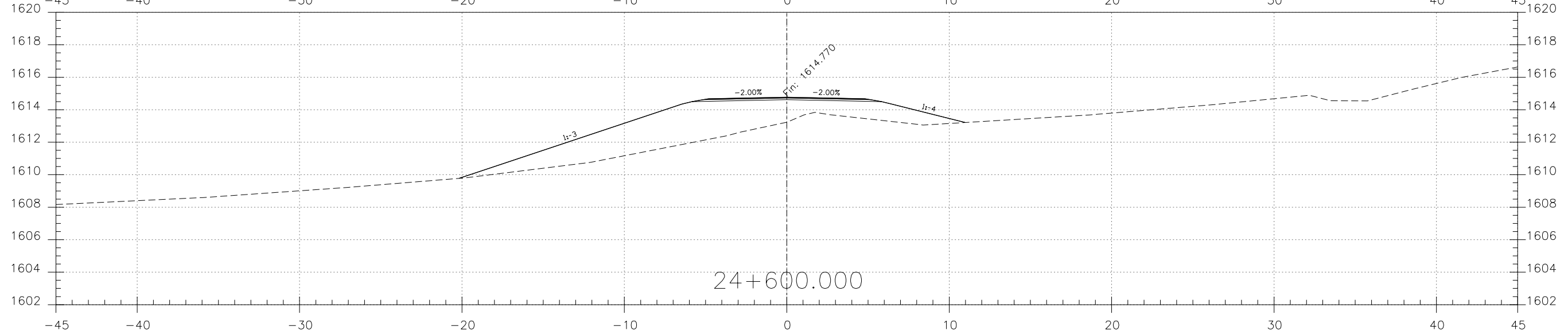
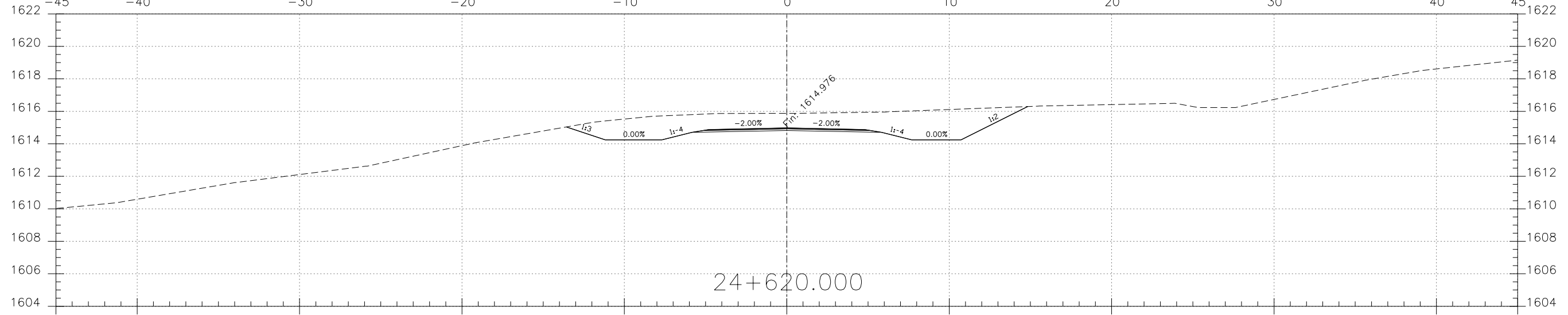
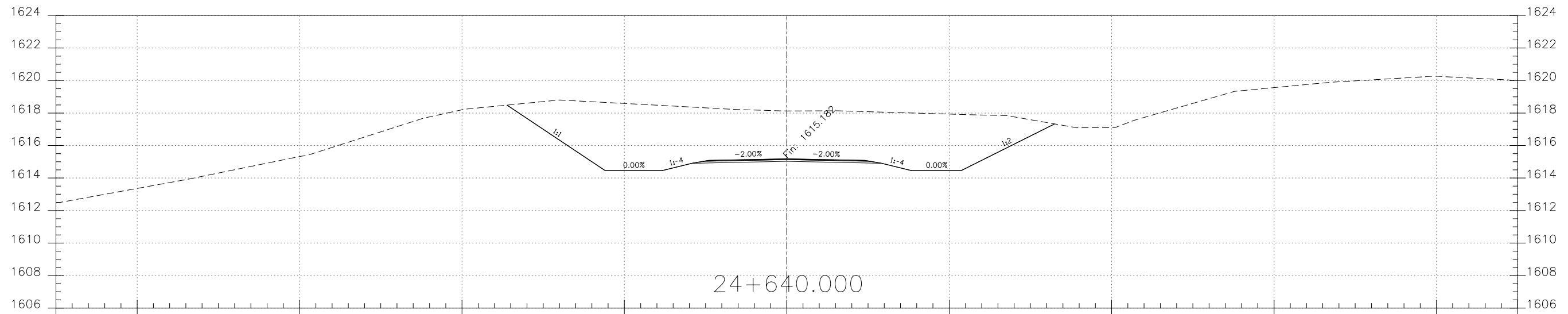
J:\2017\1017064\15\_NDOT\_N35\_Sweetwater\CAD\Reference\N35(8)\_Roadway\_XS.dgn



J:\2017\1017064.15\_NDOT\_N35\_Sweetwater\CAD\Reference\N35(8)\_Roadway\_XS.dgn

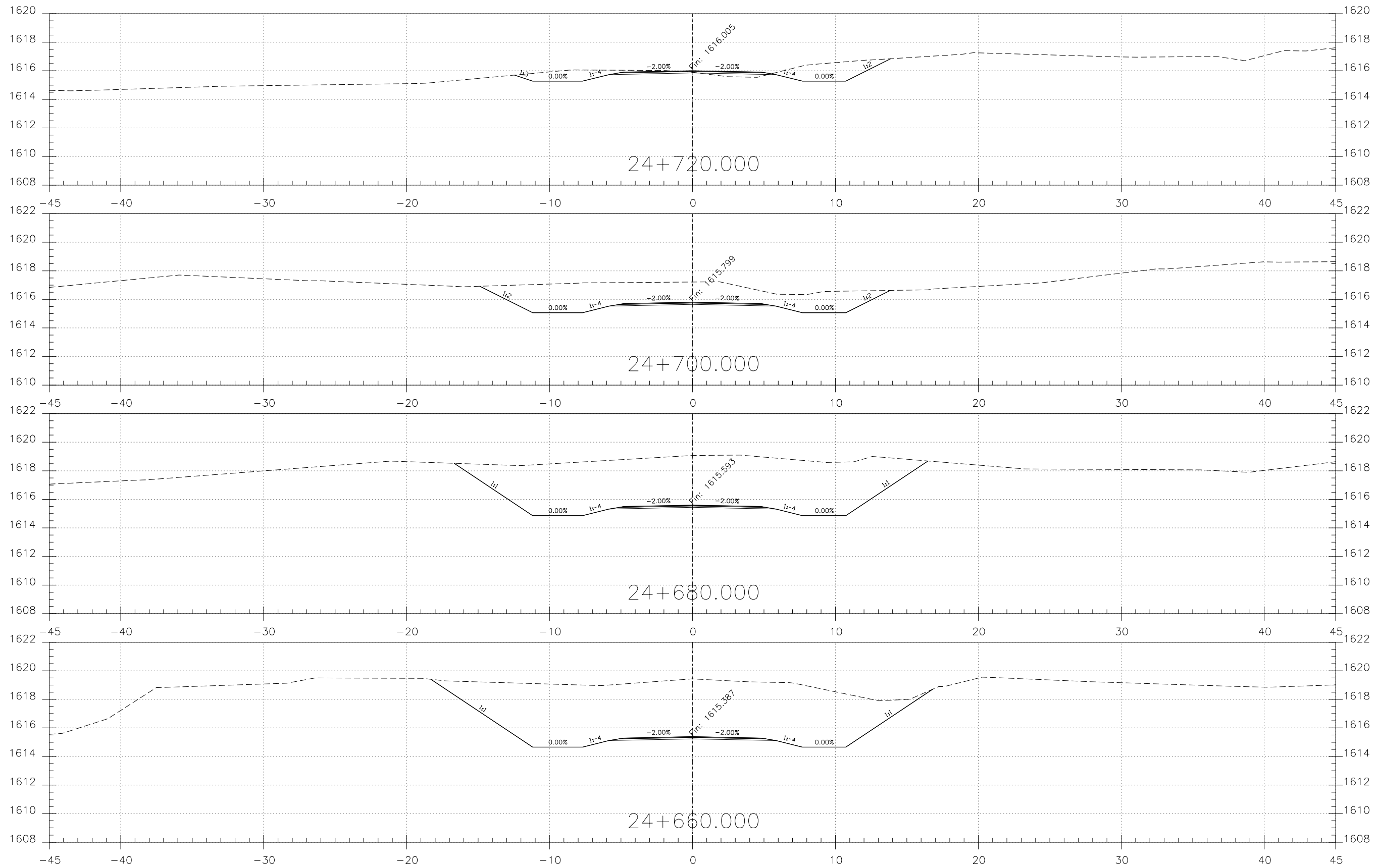


J:\2017\1017064\15\_NDOT\_N35\_Sweetwater\CAD\Reference\N35(8)\_Roadway\_XS.dgn

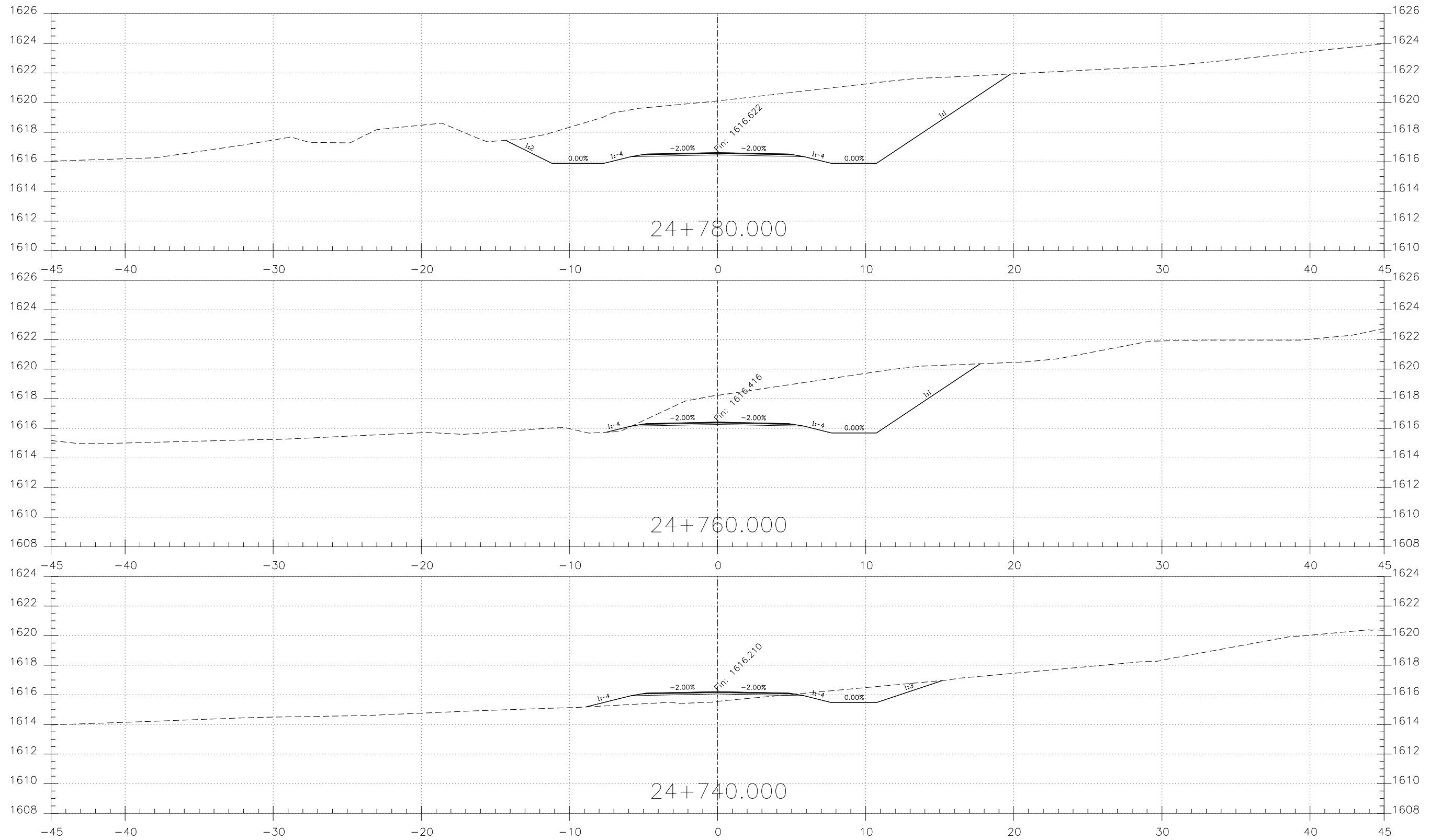




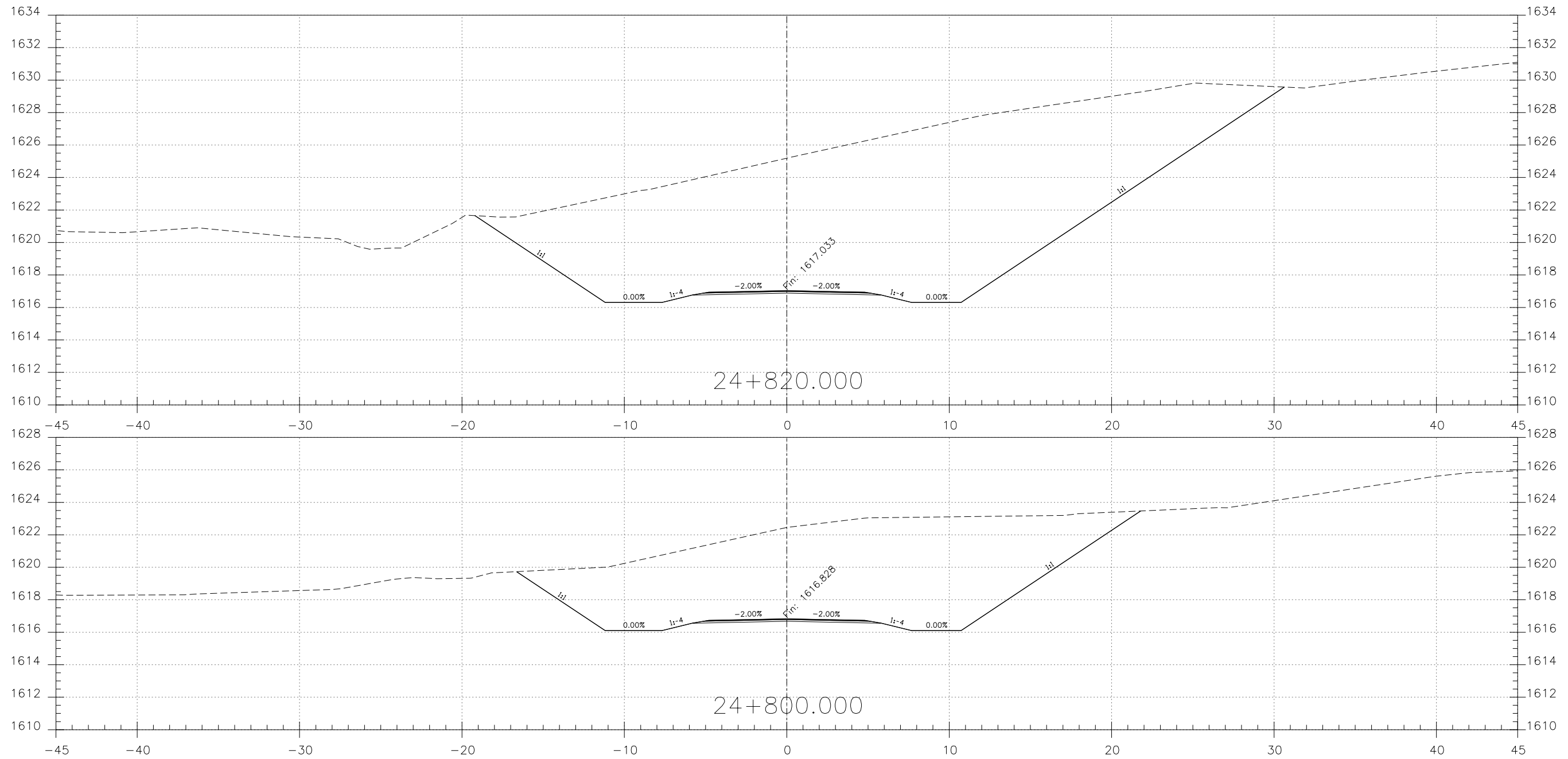
J:\2017\1017064.15\_NDOT\_N35\_Sweetwater\CAD\Reference\N35(8)\_Roadway\_XS.dgn



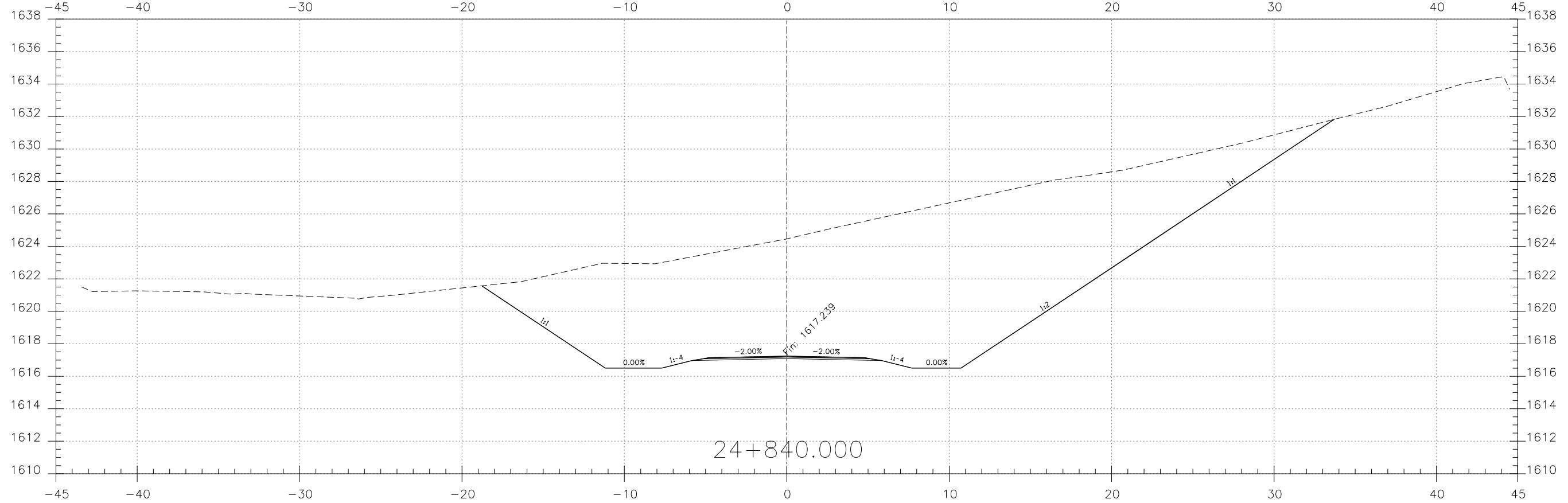
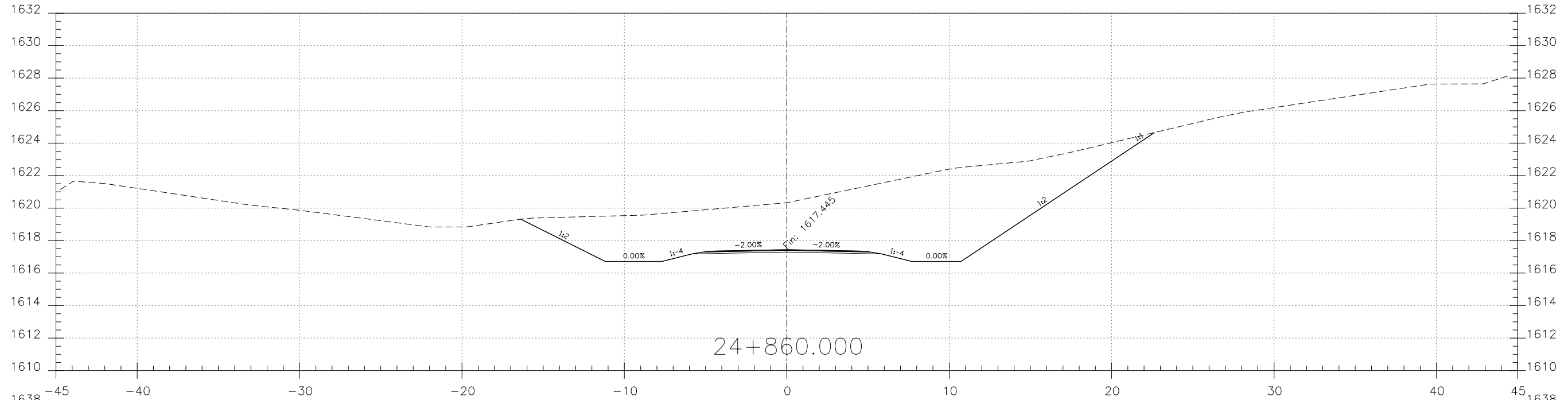
J:\2017\1017064\15\_NDOT\_N35\_Sweetwater\CAD\Reference\N35(8)\_Roadway\_XS.dgn



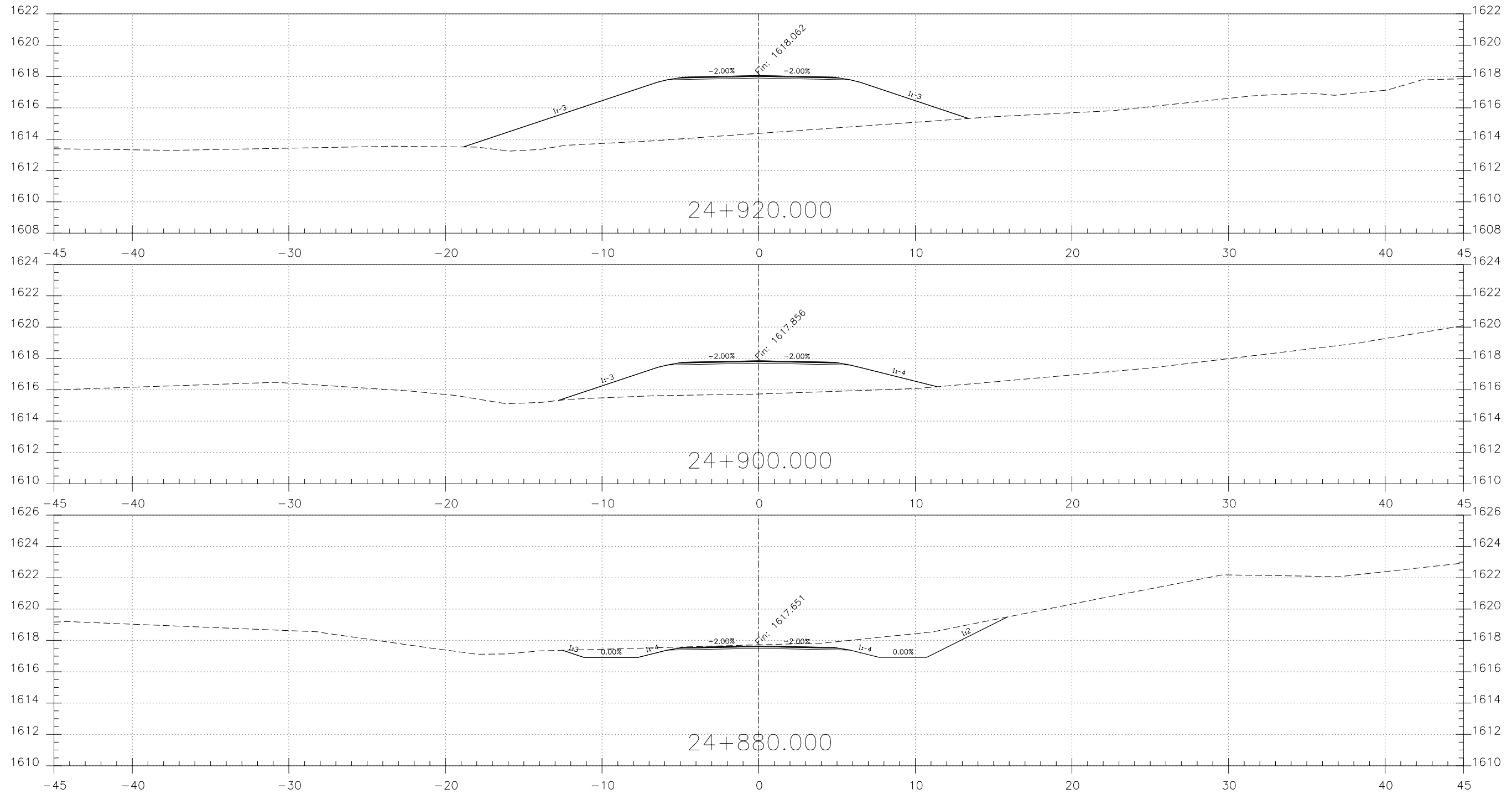
J:\2017\1017064\15\_NDOT\_N35\_Sweetwater\CAD\Reference\N35(6)\_Roadway\_XS.dgn



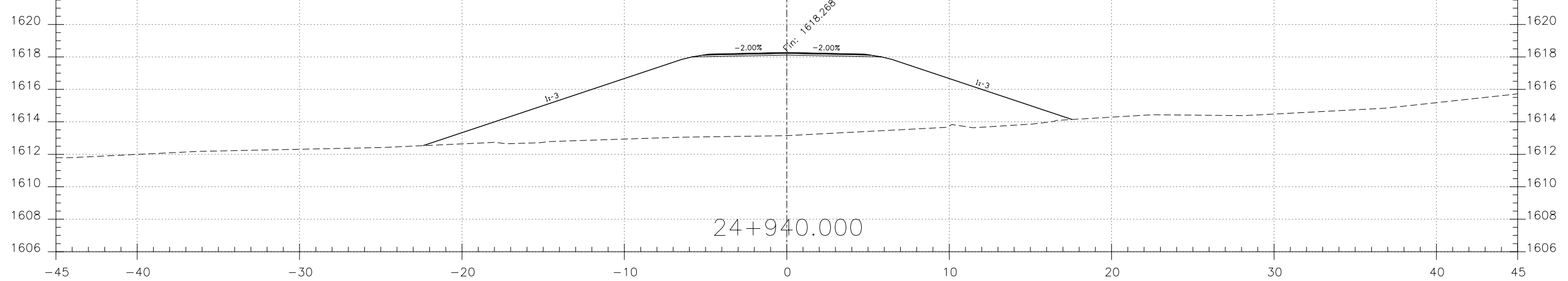
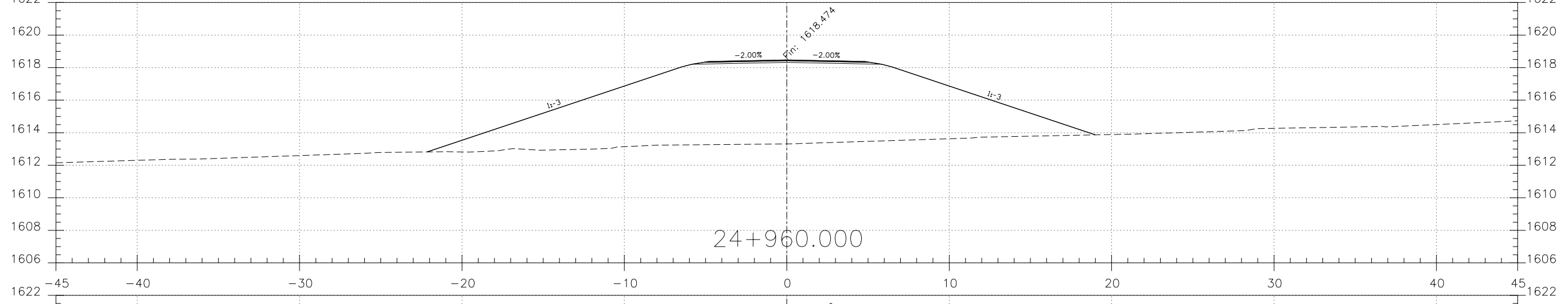
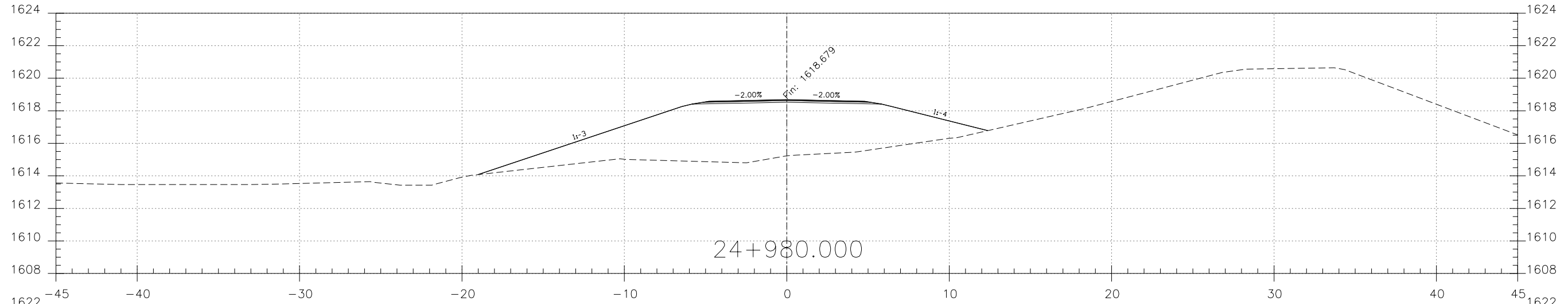
J:\2017\1017064.15\_NDOT\_N35\_Sweetwater\CAD\Reference\N35(6)\_Roadway\_XS.dgn



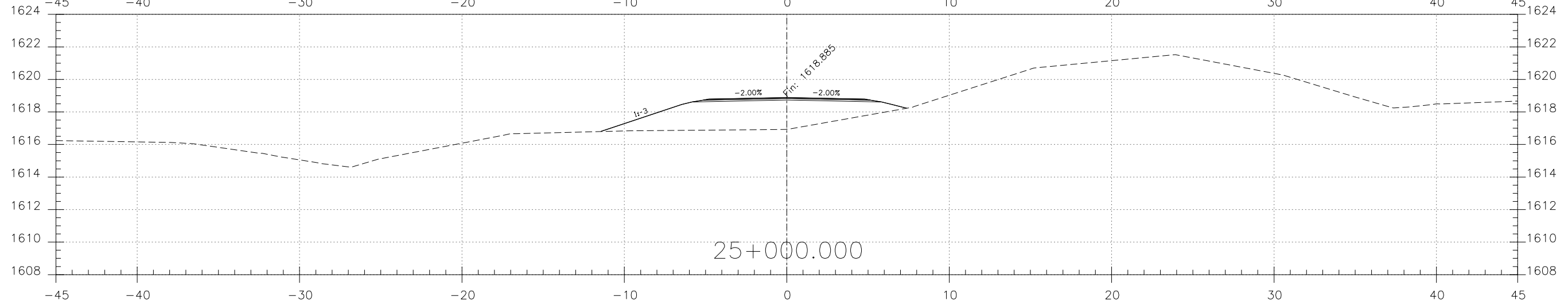
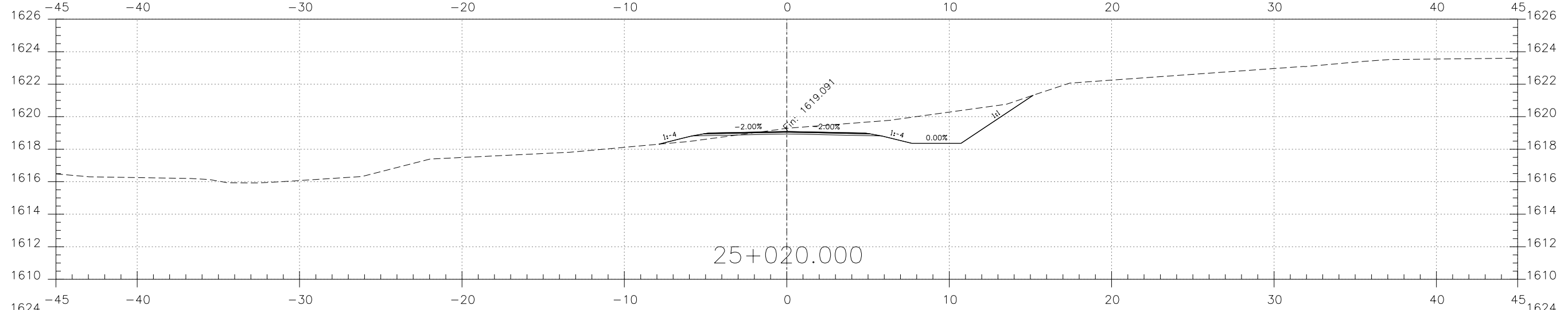
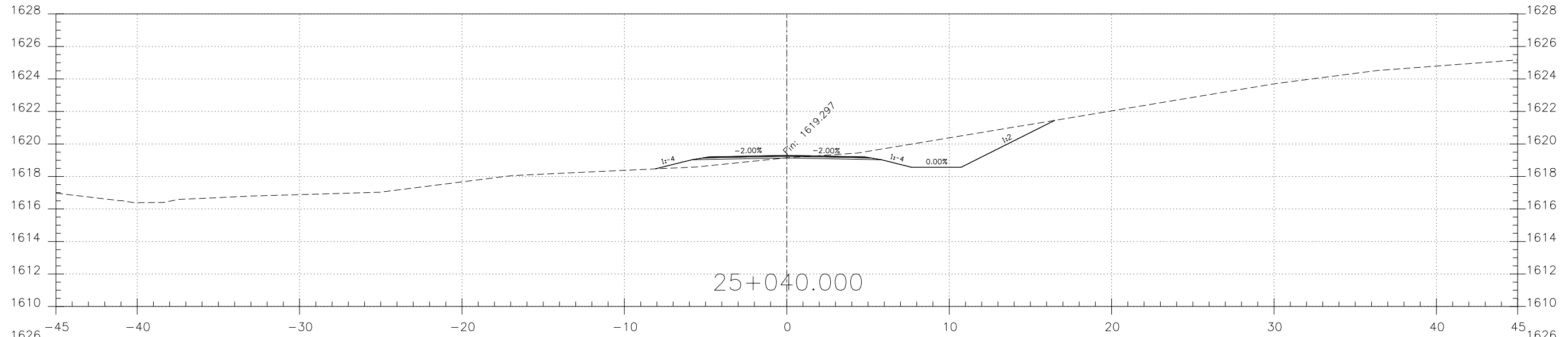
J:\2017\1017064\15\_NDOT\_N35\_Sweetwater\CAD\Reference\N35(8)\_Roadway\_XS.dgn

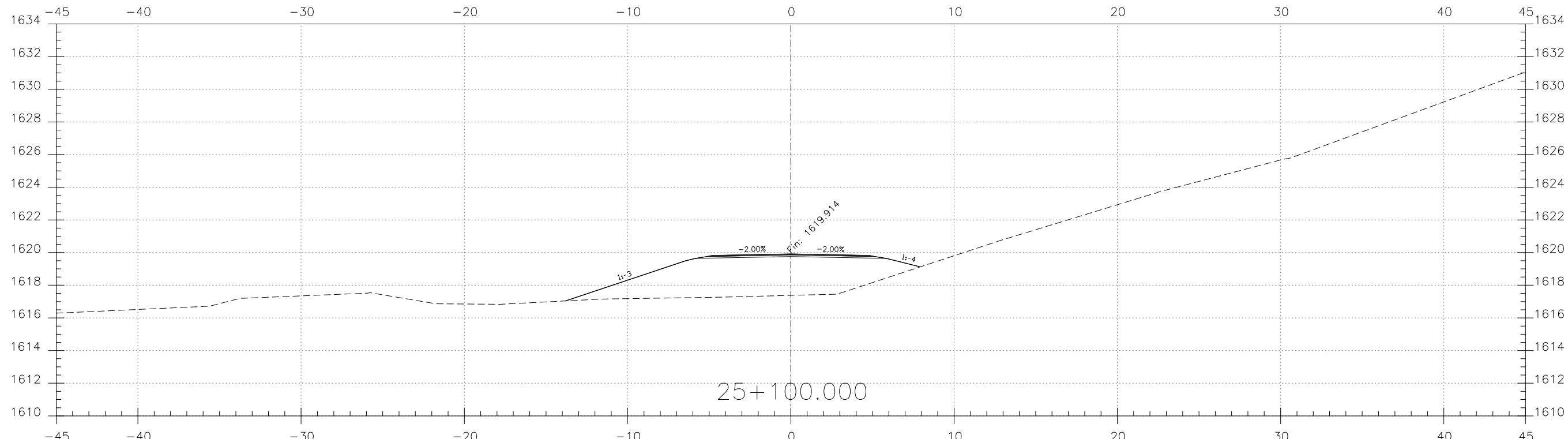
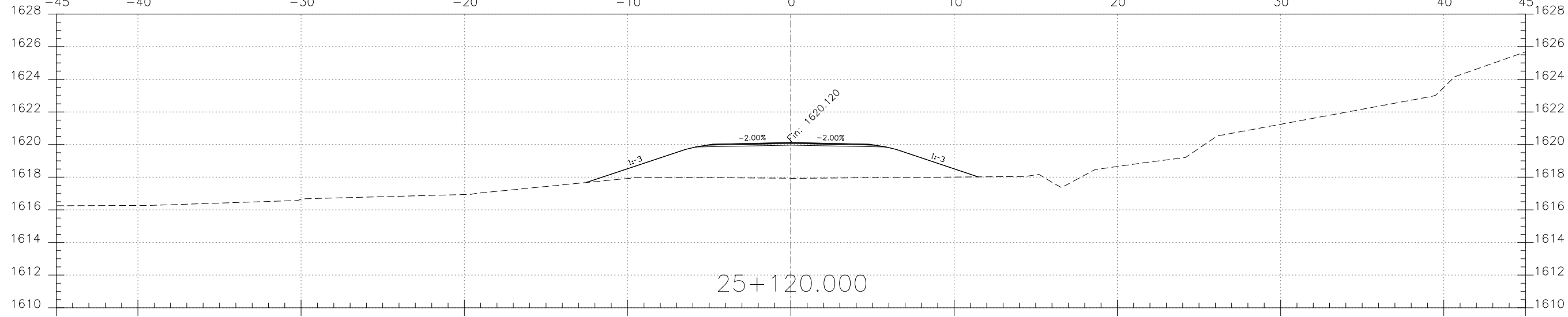
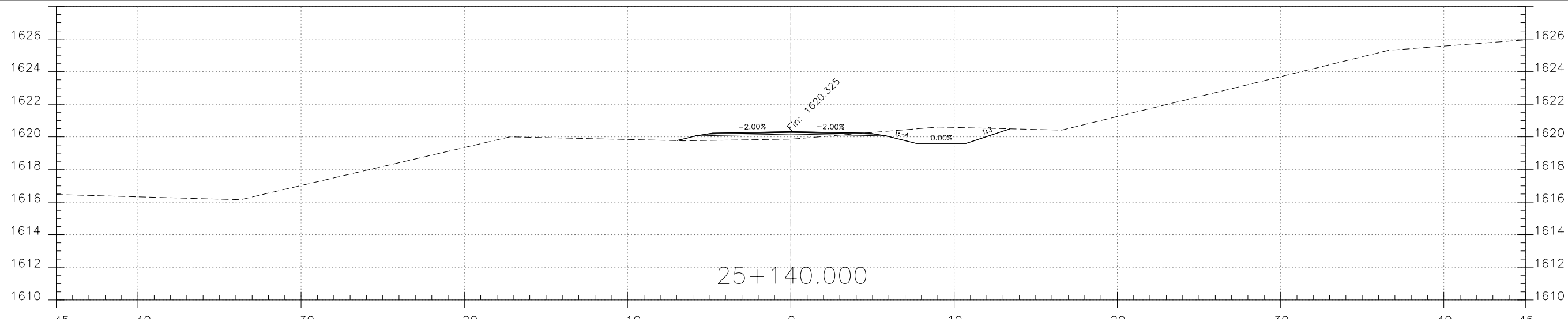


J:\2017\1017064.15\_NDOT\_N35\_Sweetwater\CAD\Reference\N35(6)\_Roadway\_XS.dgn



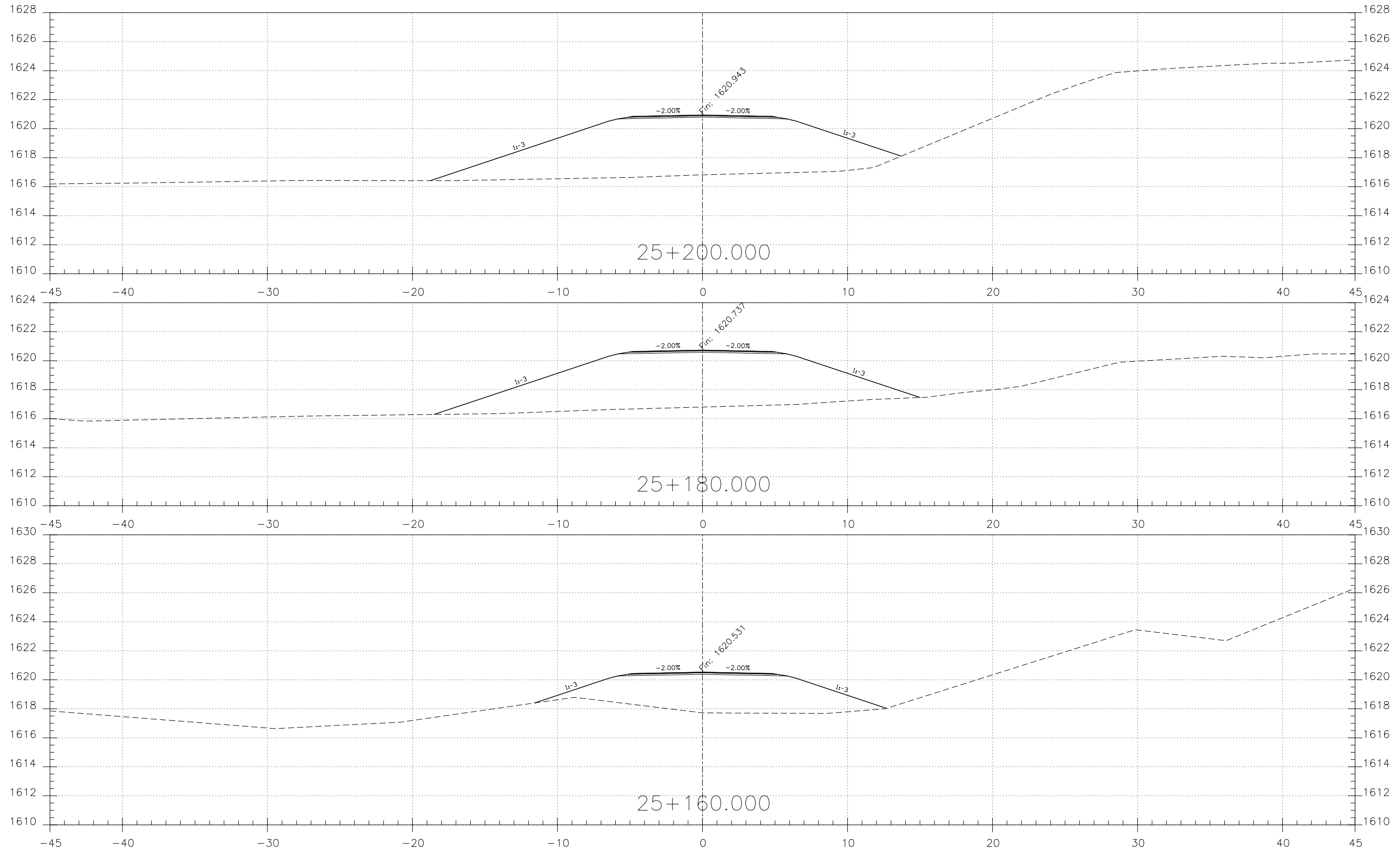
J:\2017\1017064\15\_NDOT\_N35\_Sweetwater\CAD\Reference\N35(8)\_Roadway\_XS.dgn



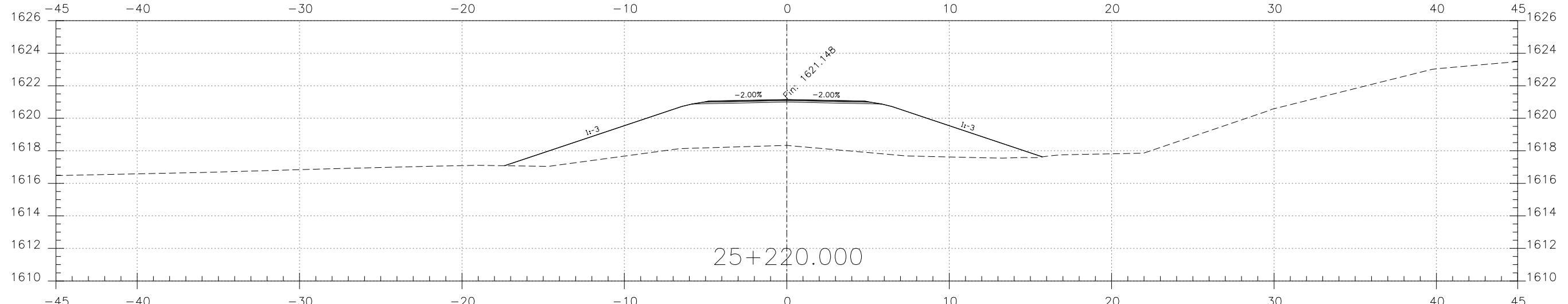
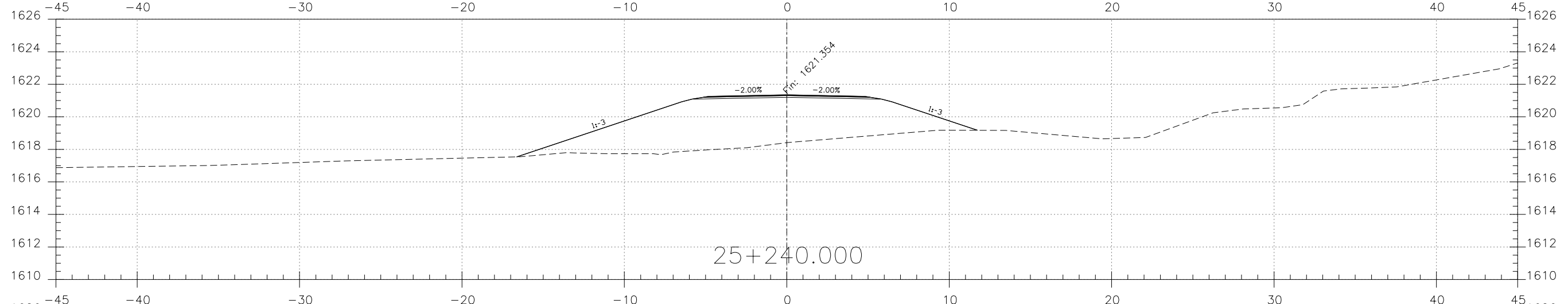
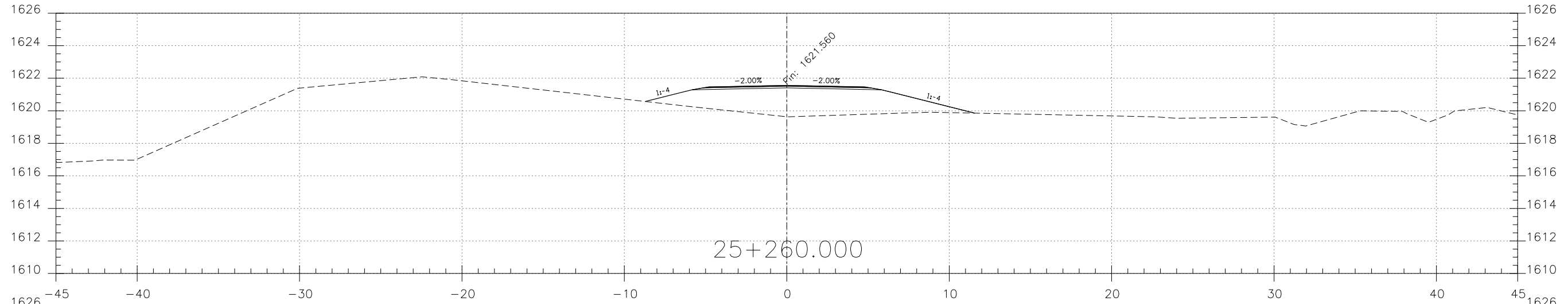




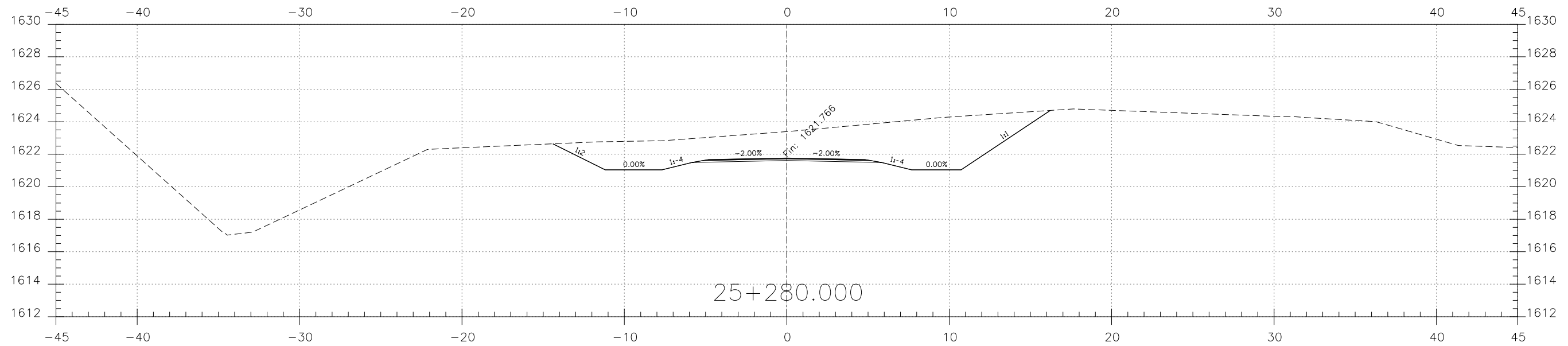
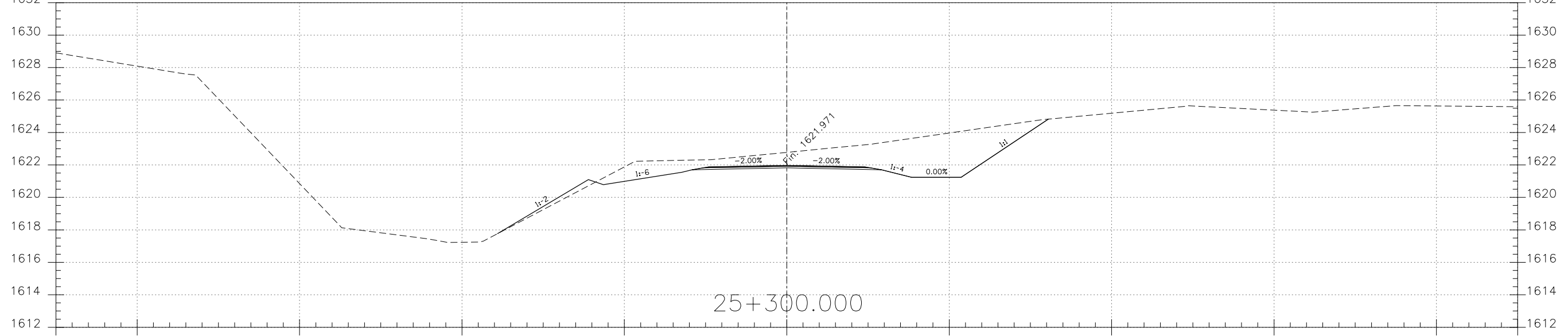
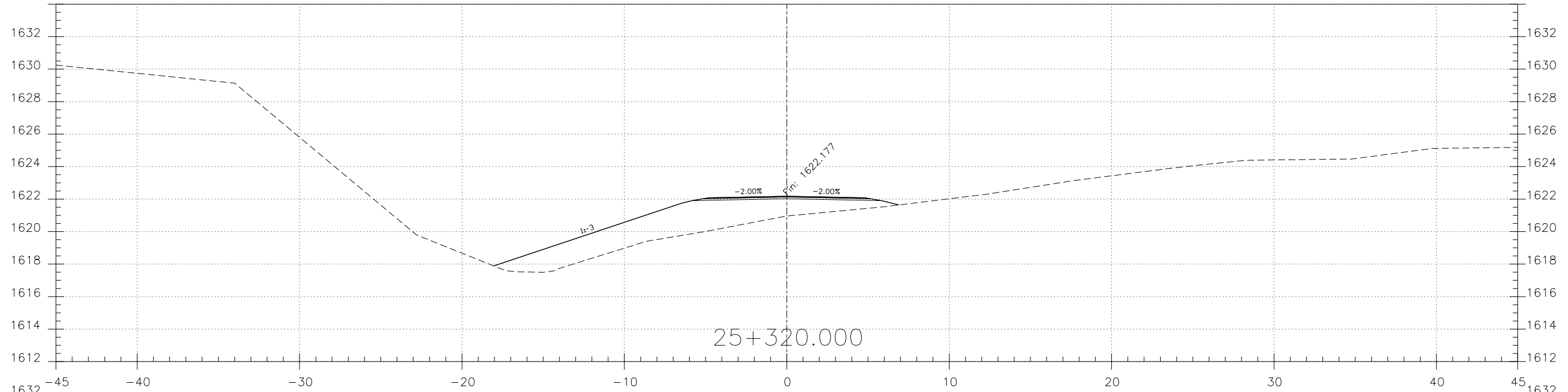
J:\2017\1017064.15\_NDOT\_N35\_Sweetwater\CAD\Reference\N35(6)\_Roadway\_XS.dgn



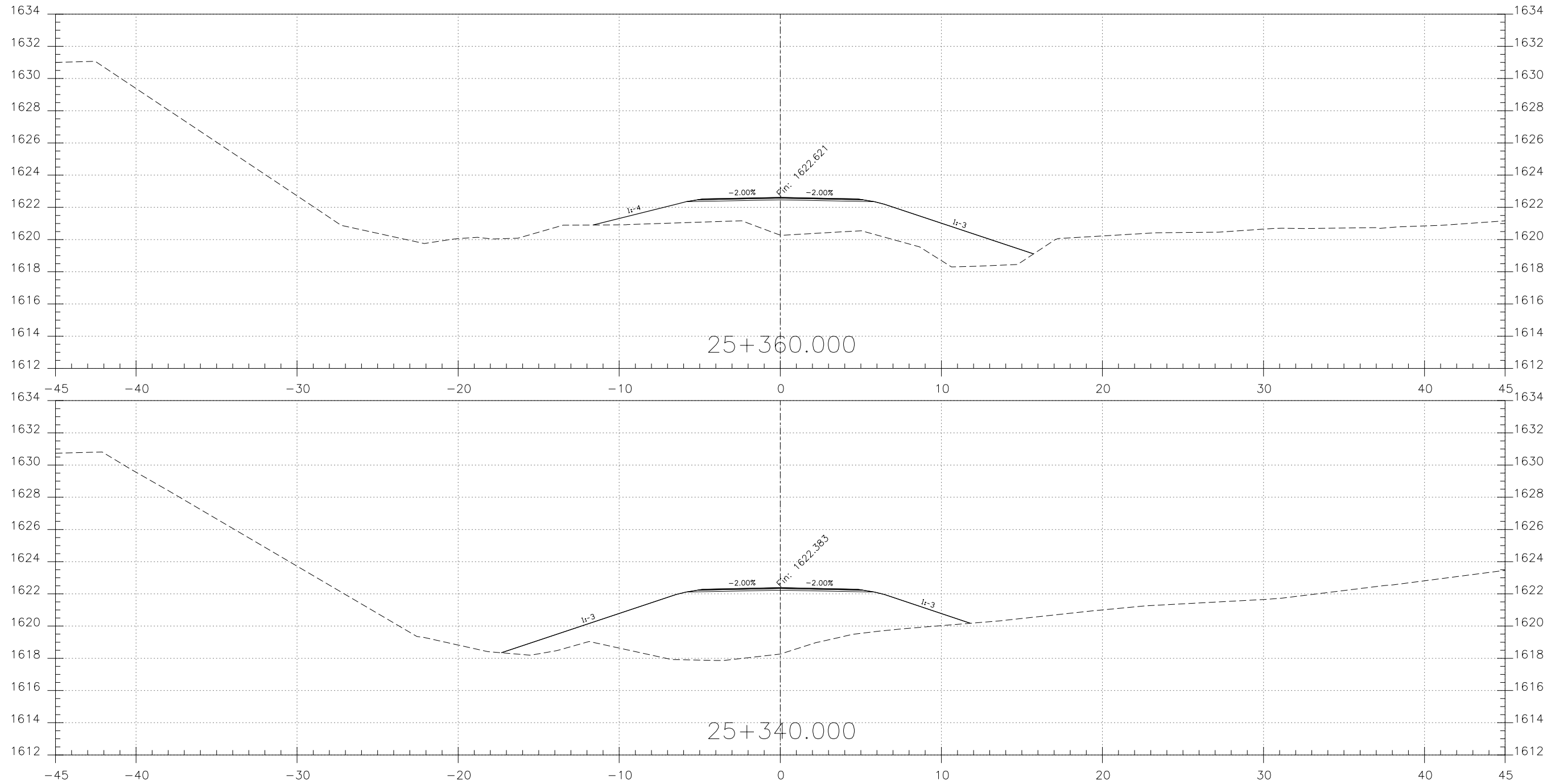
J:\2017\1017064.15\_NDOT\_N35\_Sweetwater\CAD\Reference\N35(8)\_Roadway\_XS.dgn



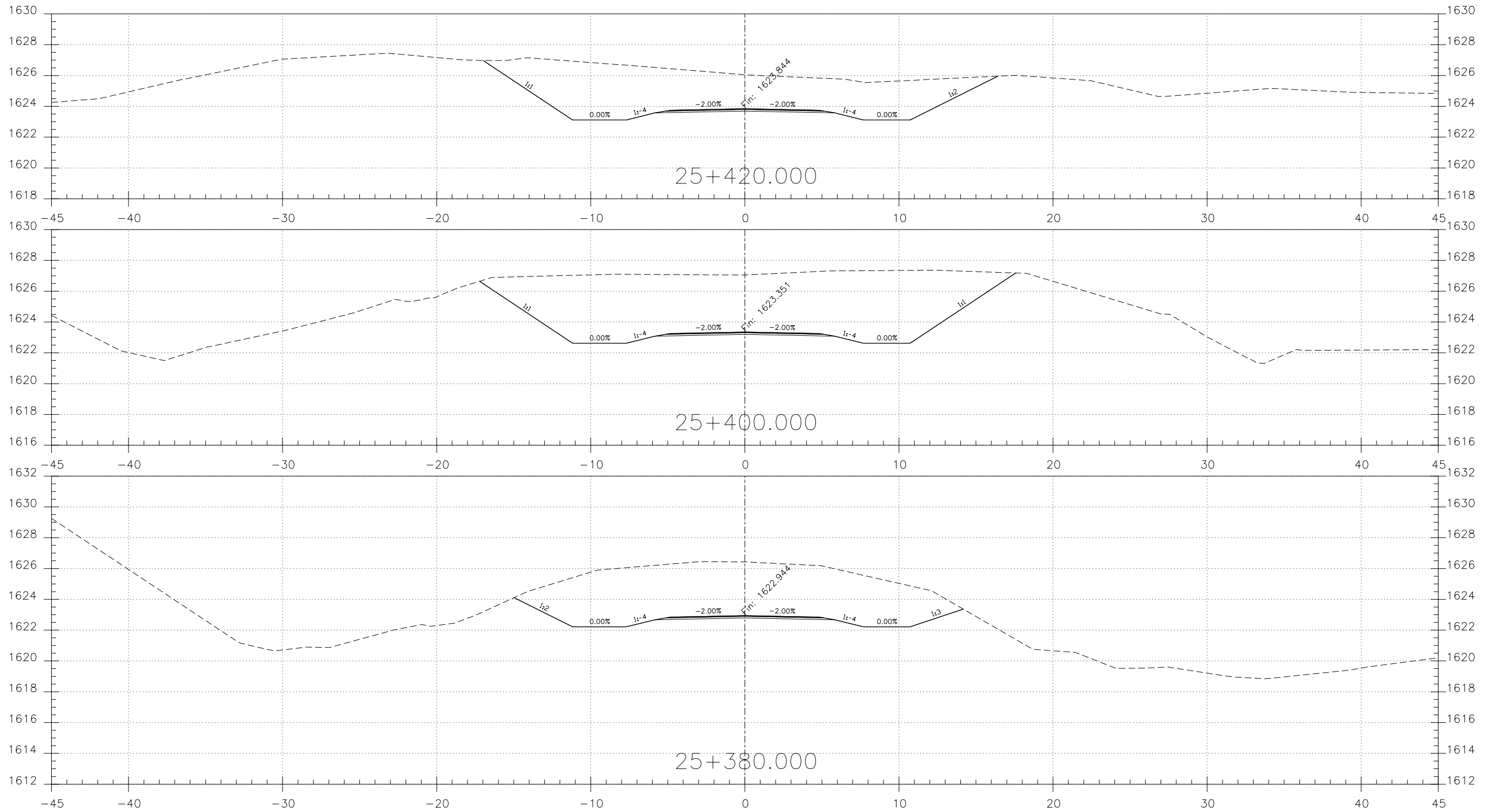
J:\2017\1017064.15\_NDOT\_N35\_Sweetwater\CAD\Reference\N35(8)\_Roadway\_XS.dgn



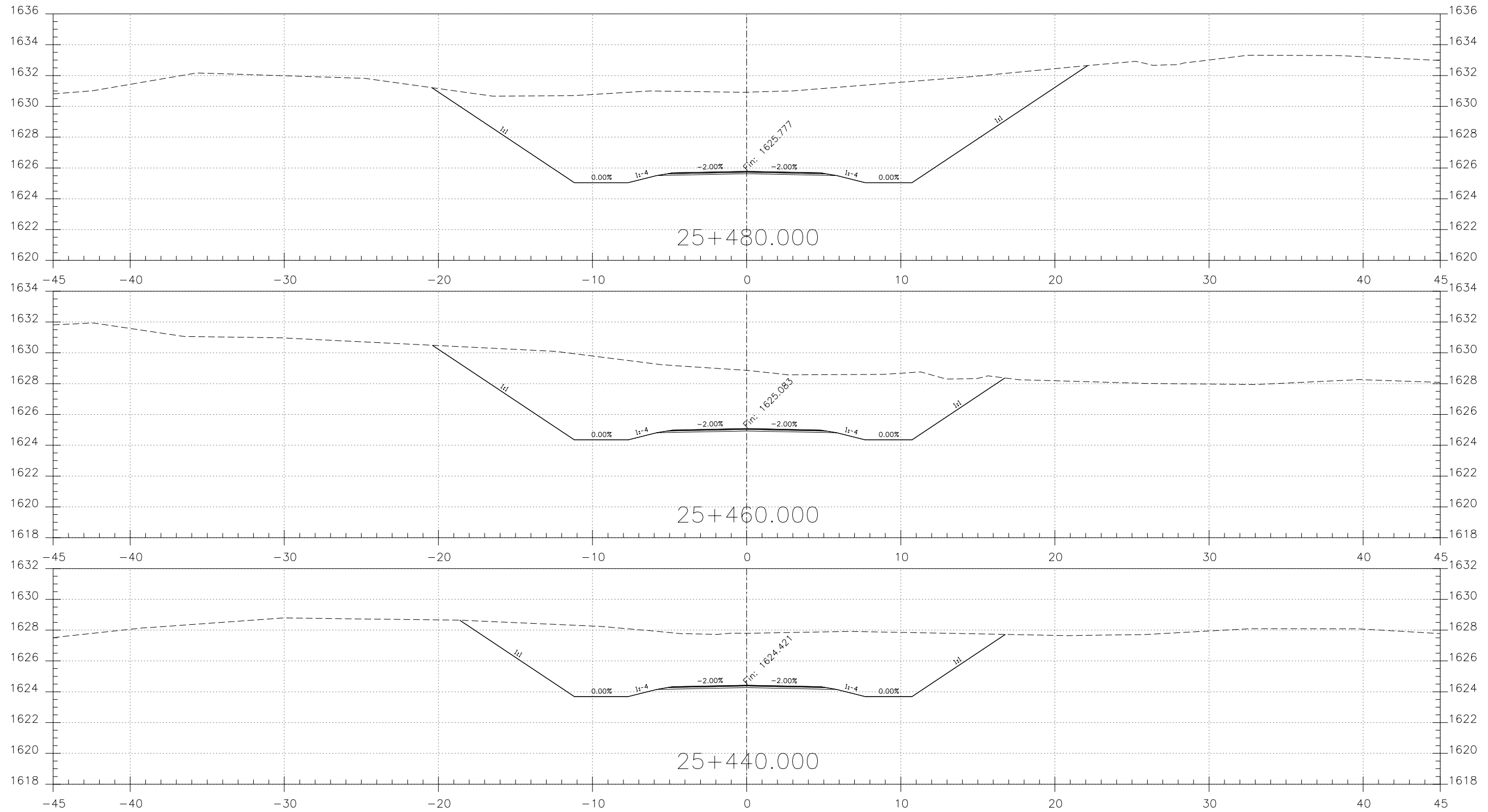
J:\2017\1017064\15\_NDOT\_N35\_Sweetwater\CAD\Reference\N35(6)\_Roadway\_XS.dgn



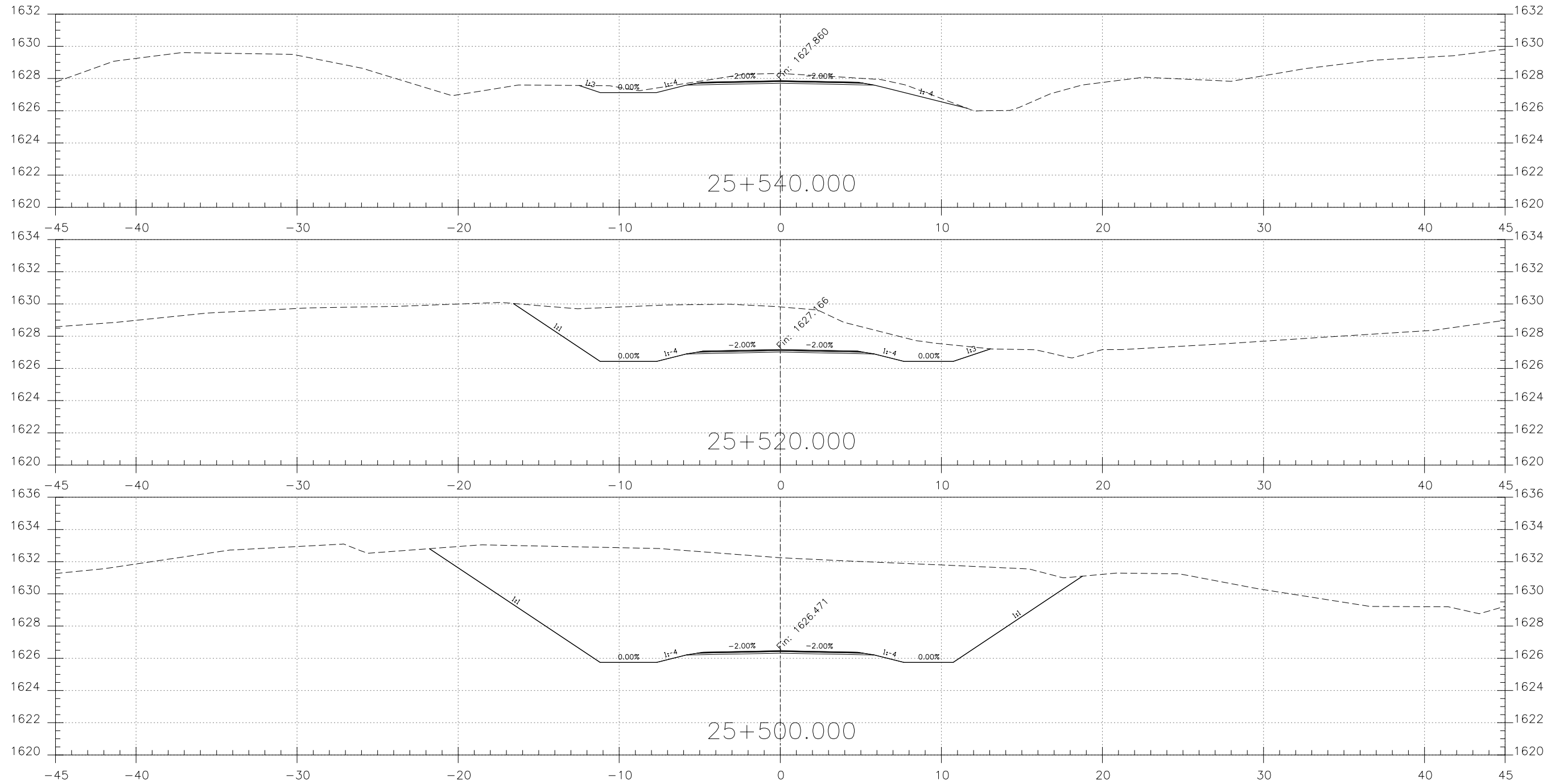
J:\2017\1017064.15\_NDOT\_N35\_Sweetwater\CAD\Reference\N35(8)\_Roadway\_XS.dgn



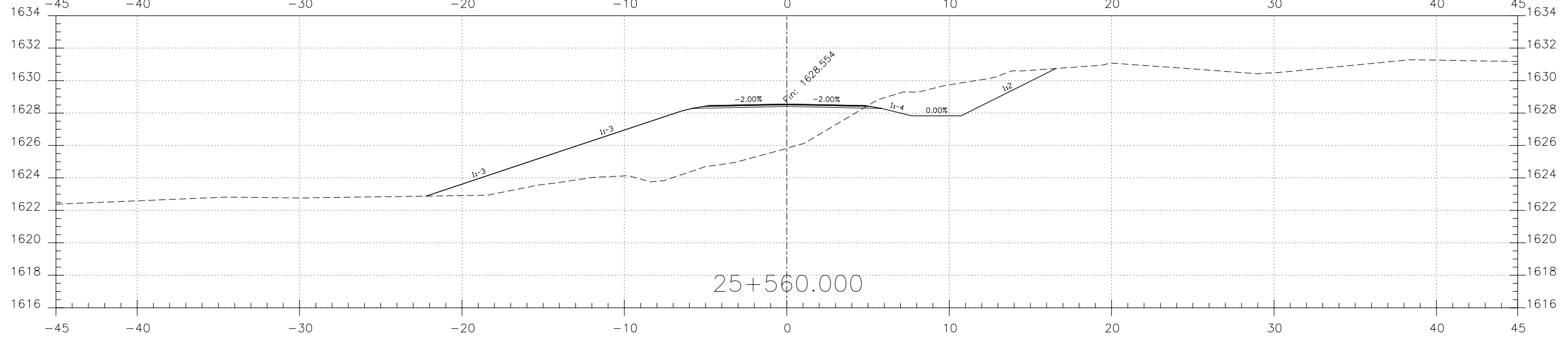
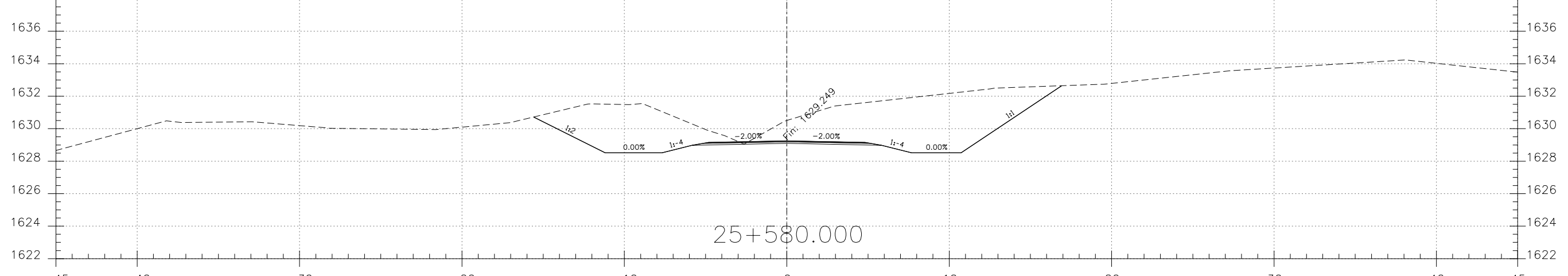
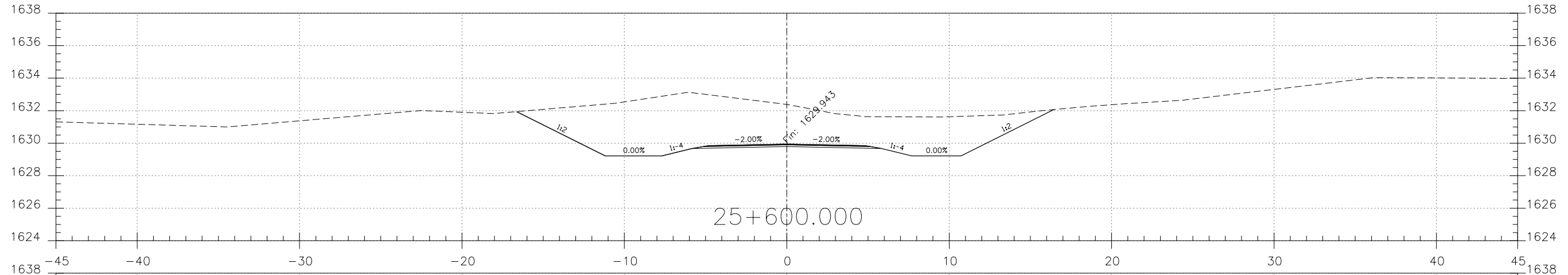
J:\2017\1017064.15\_NDOT\_N35\_Sweetwater\CAD\Reference\N35(8)\_Roadway\_XS.dgn



J:\2017\1017064.15\_NDOT\_N35\_Sweetwater\CAD\Reference\N35(8)\_Roadway\_XS.dgn

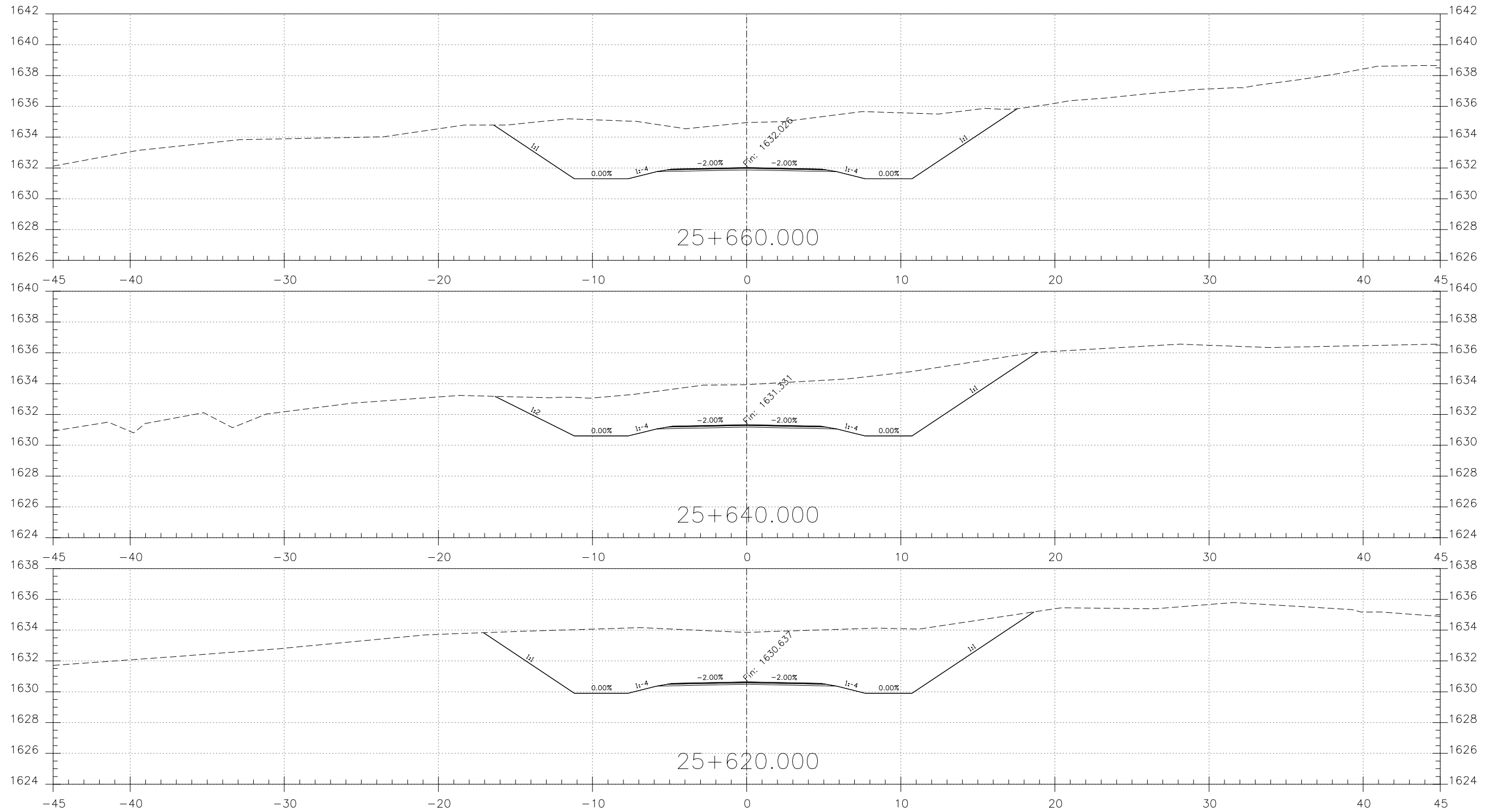


J:\2017\1017064\15\_NDOT\_N35\_Sweetwater\CAD\Reference\N35(6)\_Roadway\_XS.dgn

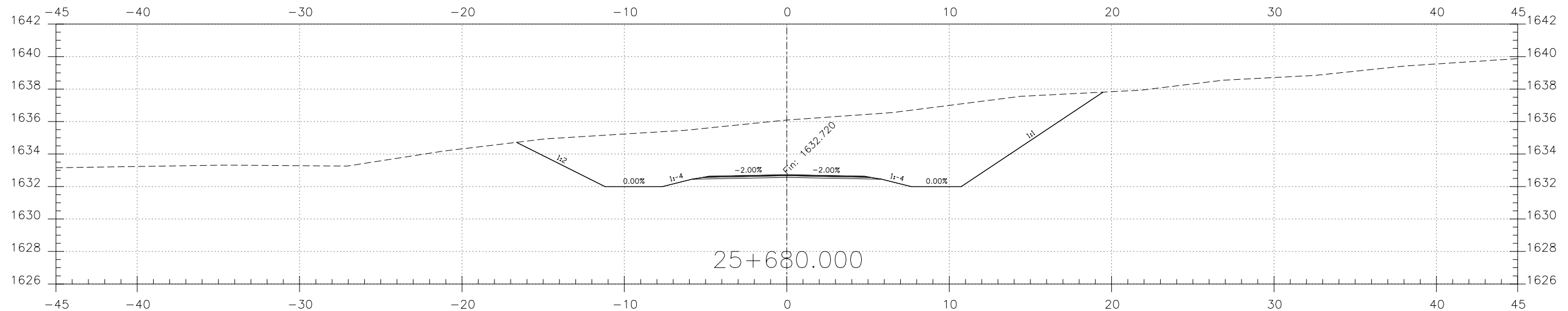
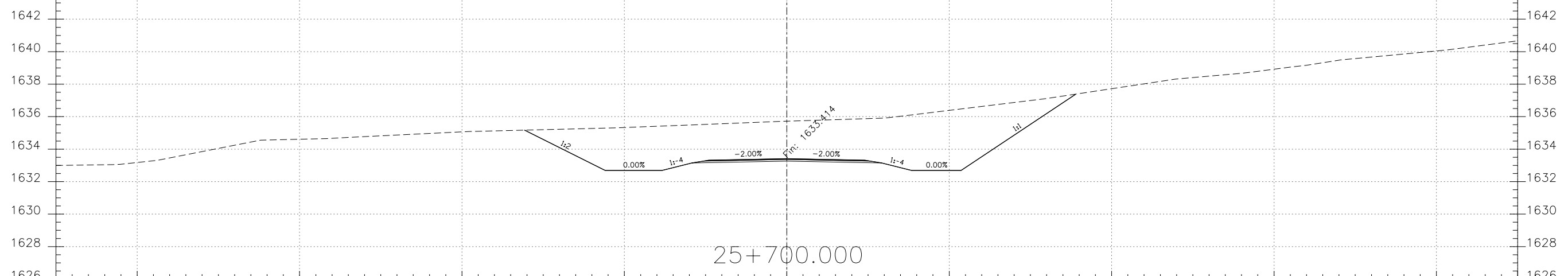
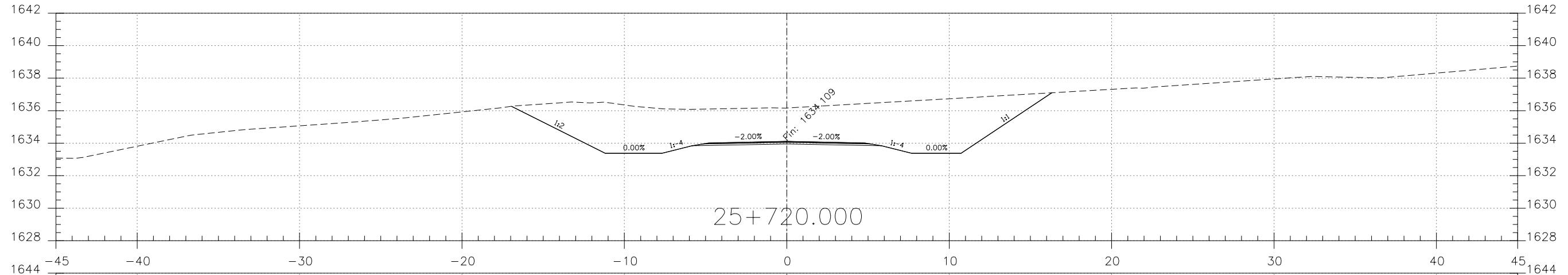




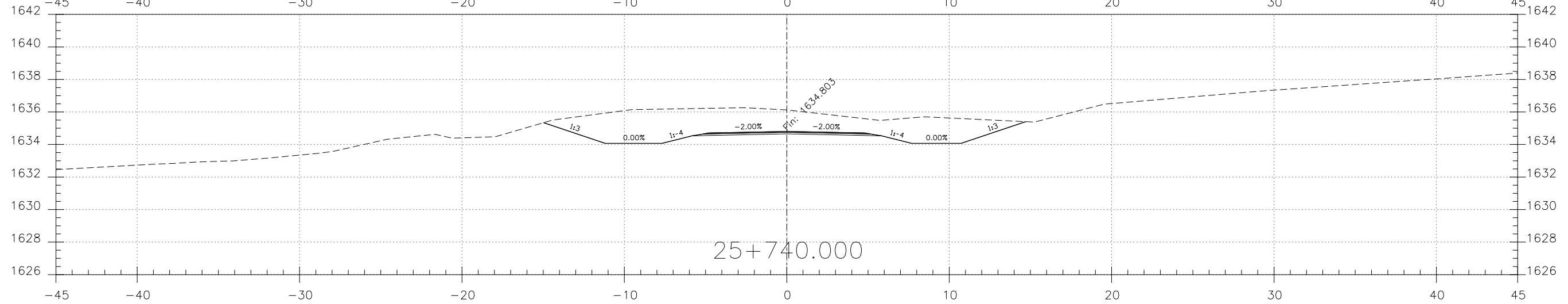
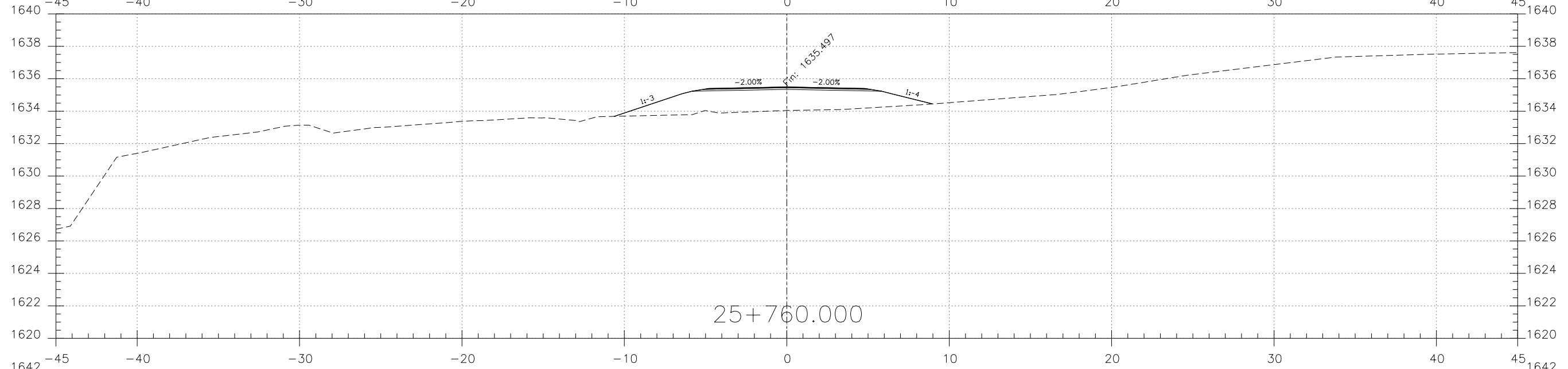
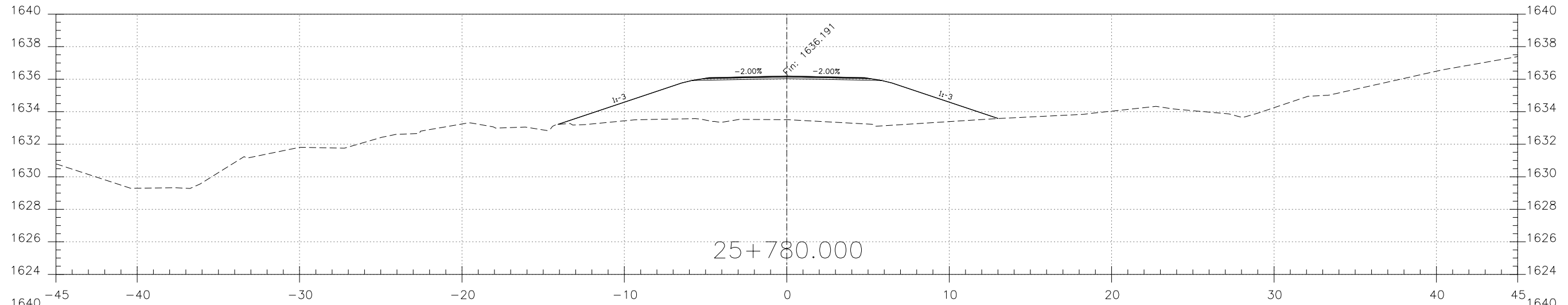
J:\2017\1017064\15\_NDOT\_N35\_Sweetwater\CAD\Reference\N35(8)\_Roadway\_XS.dgn



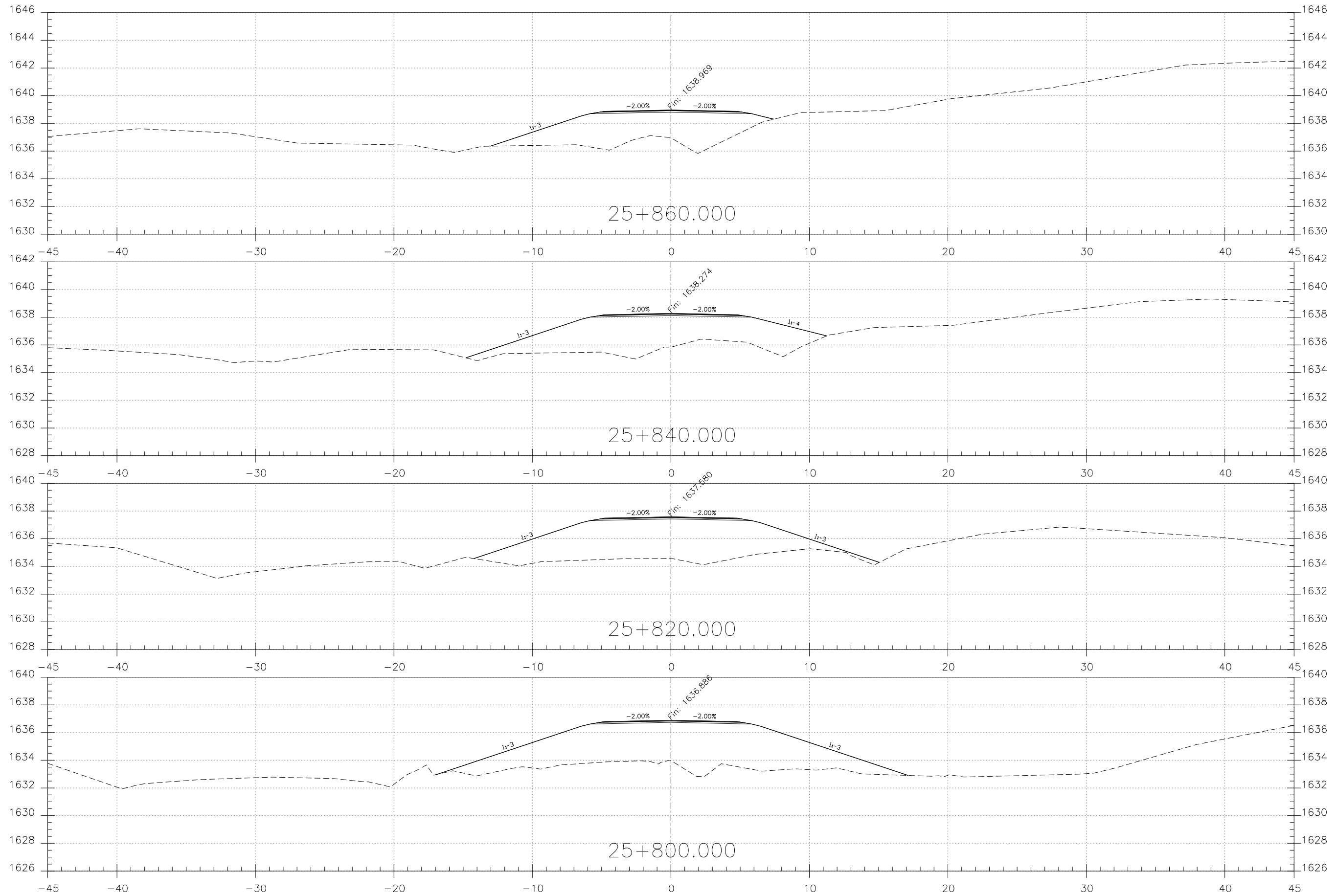
J:\2017\1017064\15\_NDOT\_N35\_Sweetwater\CAD\Reference\N35(8)\_Roadway\_XS.dgn



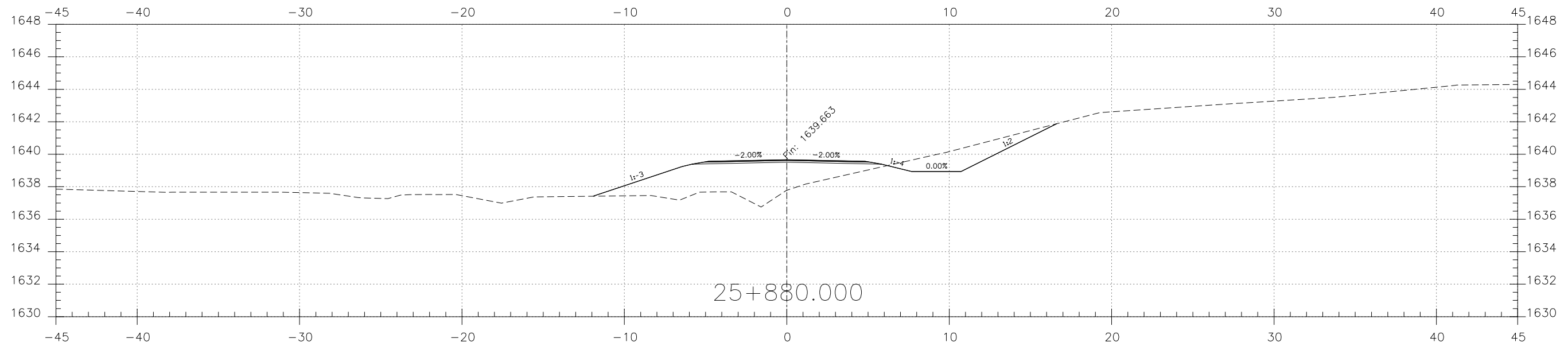
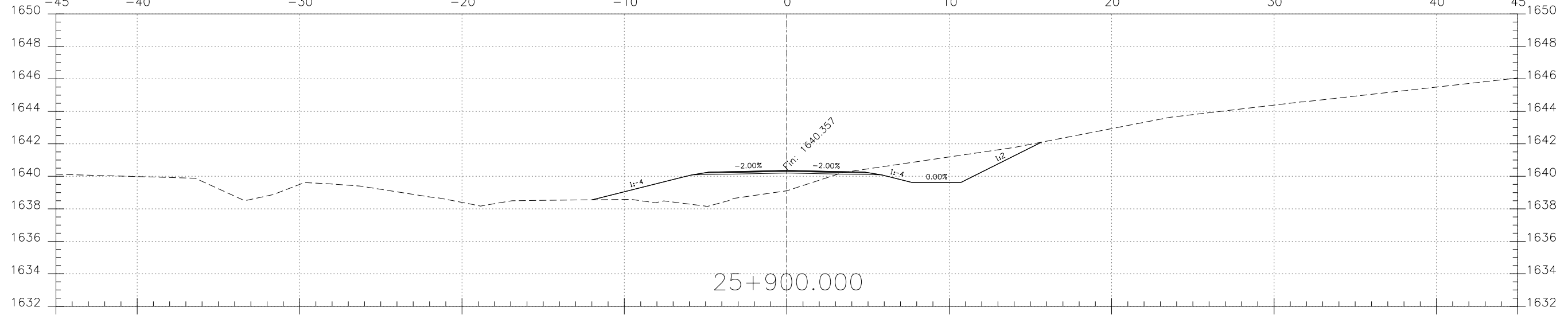
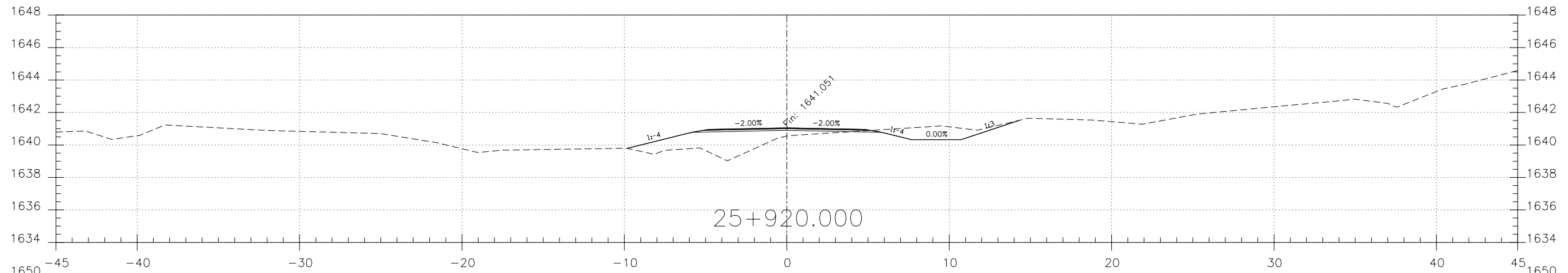
J:\2017\1017064.15\_NDOT\_N35\_Sweetwater\CAD\Reference\N35(8)\_Roadway\_XS.dgn



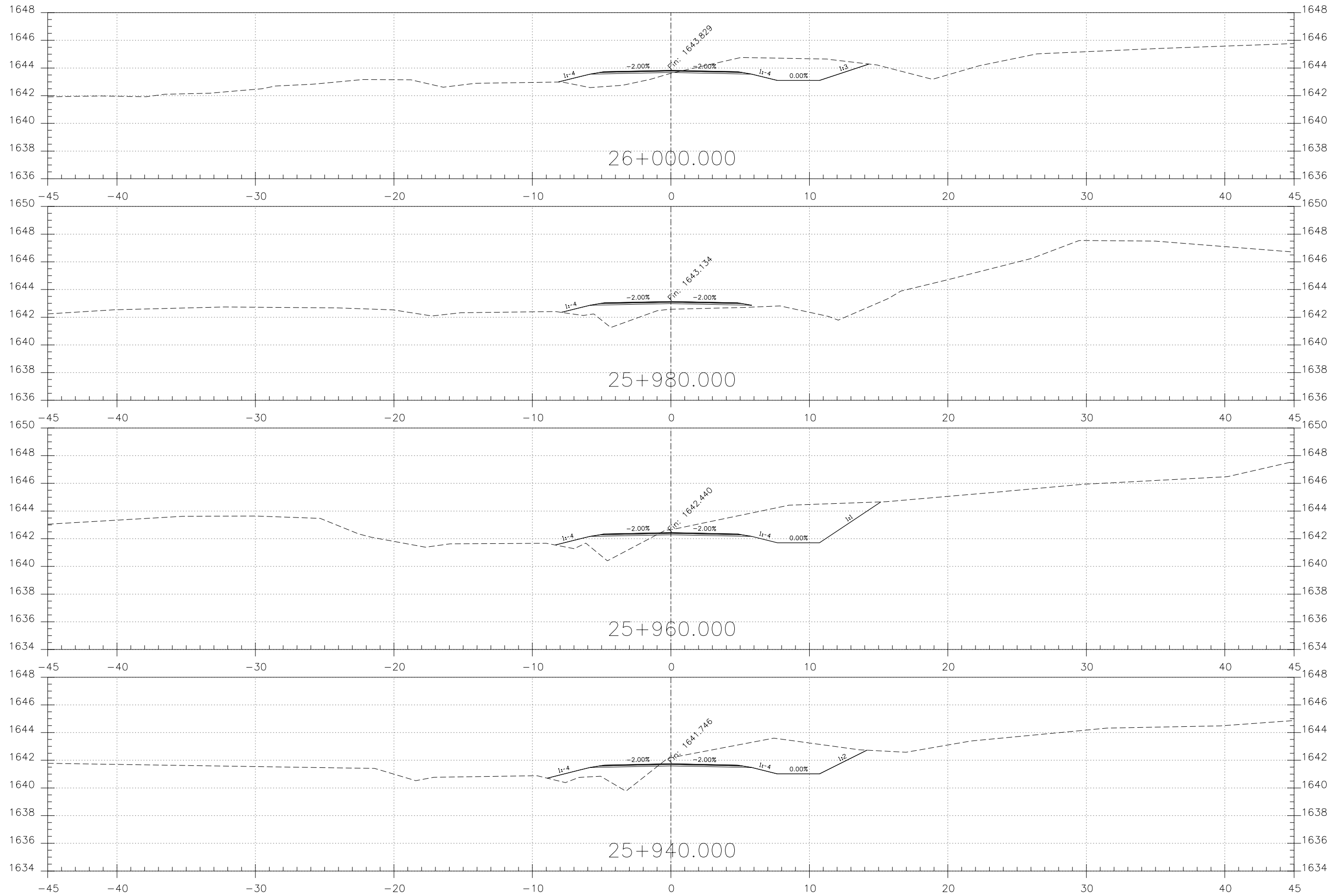
J:\2017\1017064.15\_NDOT\_N35\_Sweetwater\CAD\Reference\N35(8)\_Roadway\_XS.dgn



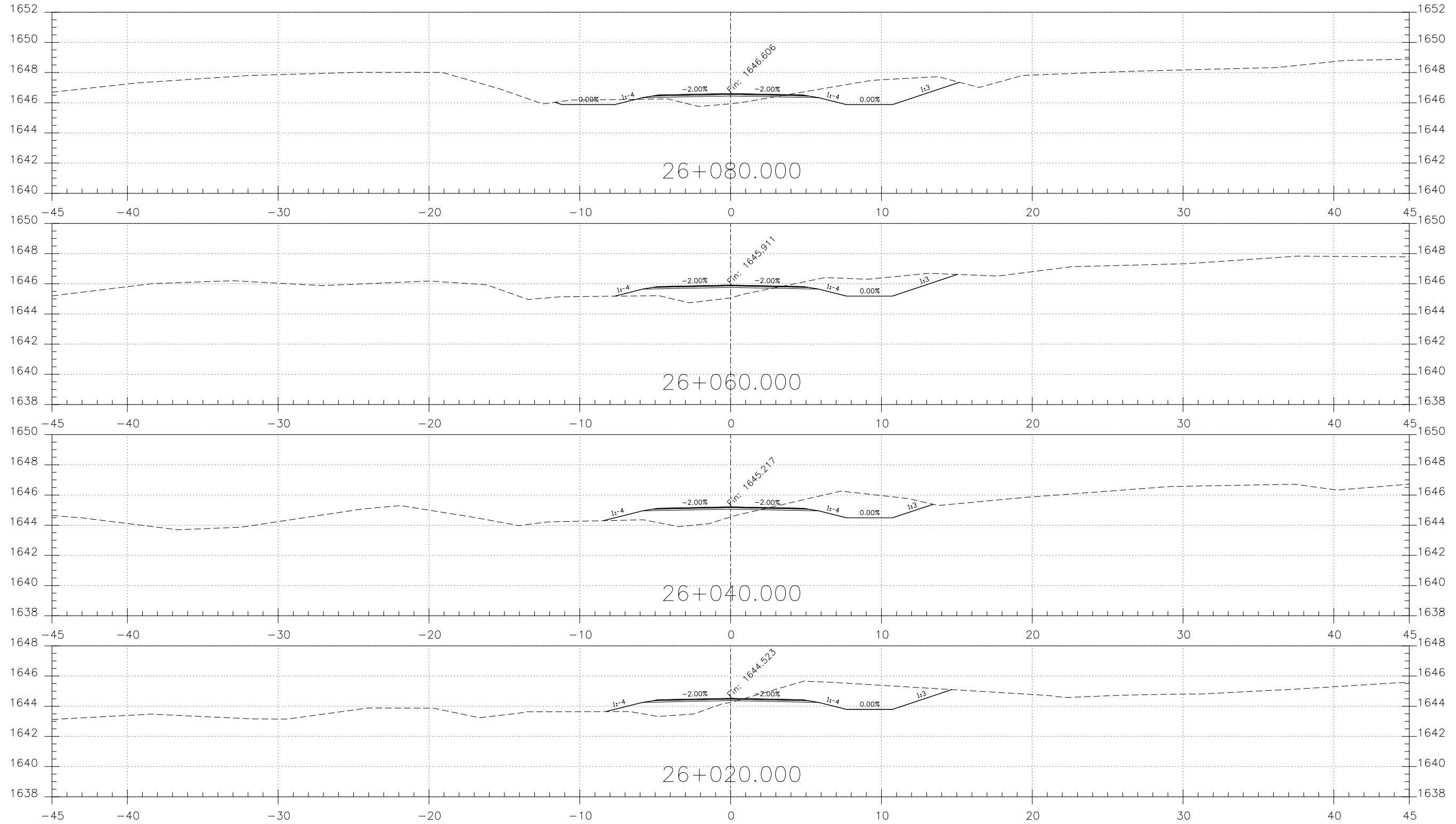
J:\2017\1017064\15\_NDOT\_N35\_Sweetwater\CAD\Reference\N35(8)\_Roadway\_XS.dgn



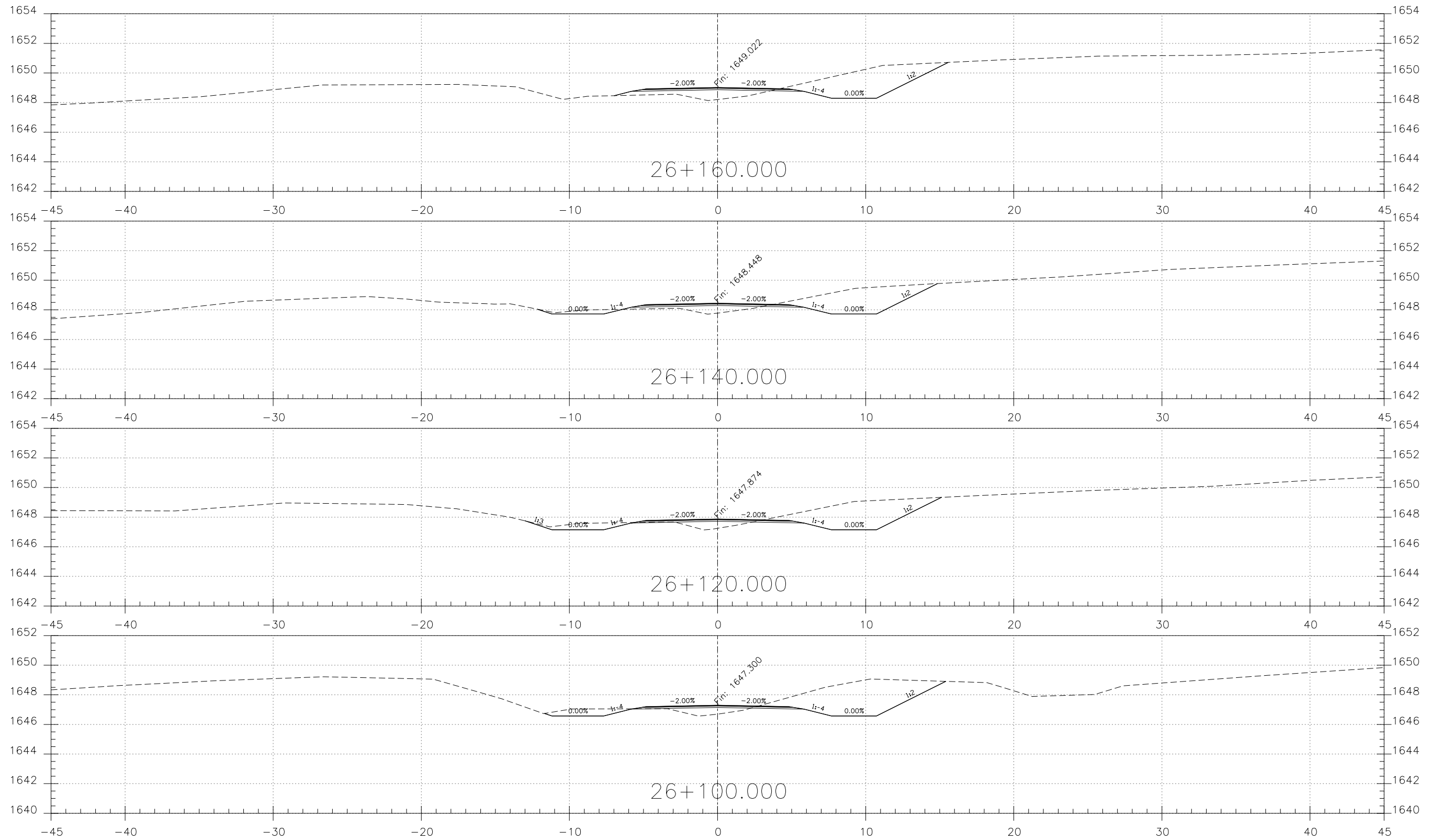
J:\2017\1017064.15\_NDOT\_N35\_Sweetwater\CAD\Reference\N35(8)\_Roadway\_XS.dgn



J:\2017\1017064.15\_NDOT\_N35\_Sweetwater\CAD\Reference\N35(8)\_Roadway\_XS.dgn

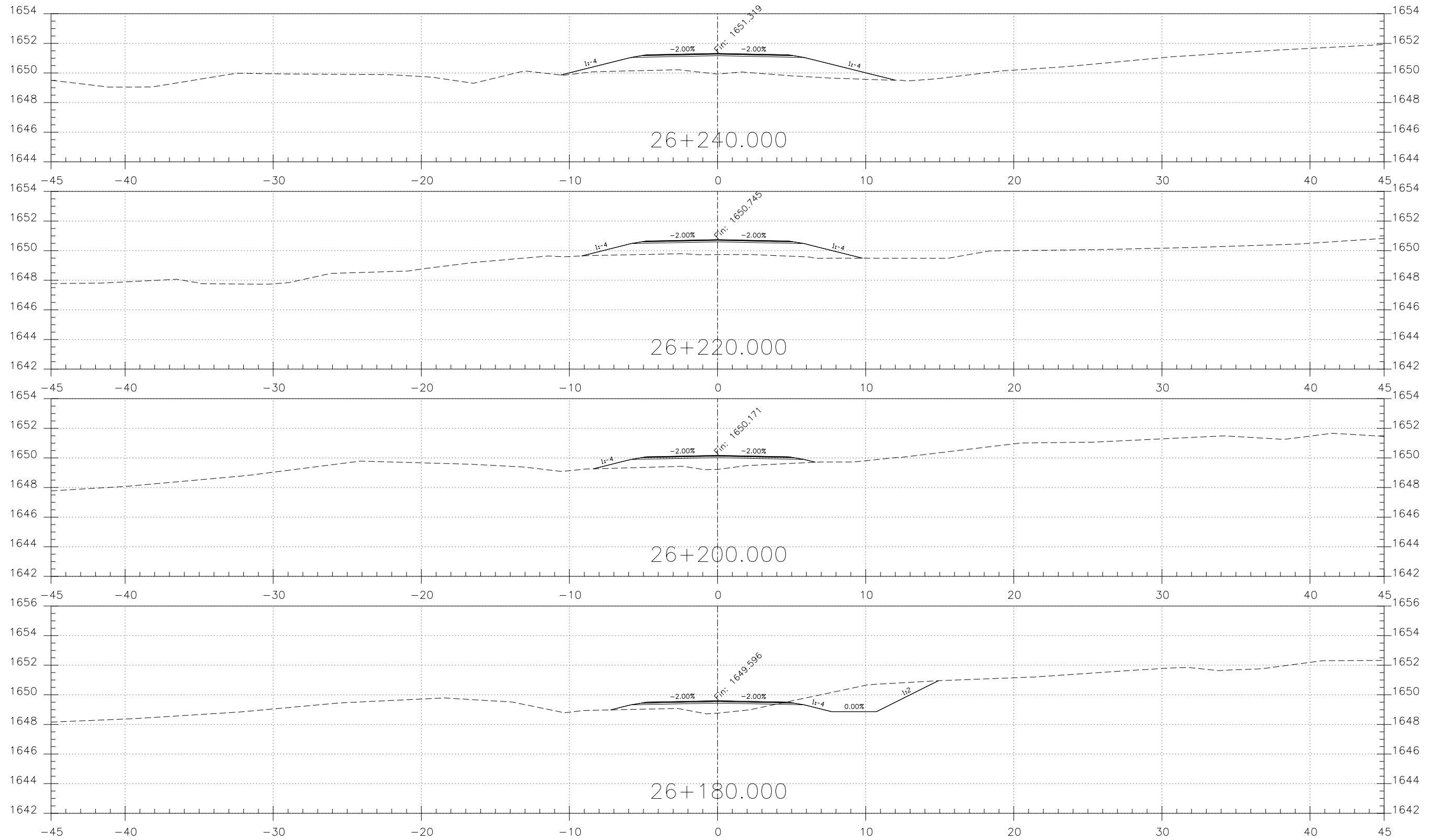


J:\2017\1017064.15\_NDOT\_N35\_Sweetwater\CAD\Reference\N35(8)\_Roadway\_XS.dgn

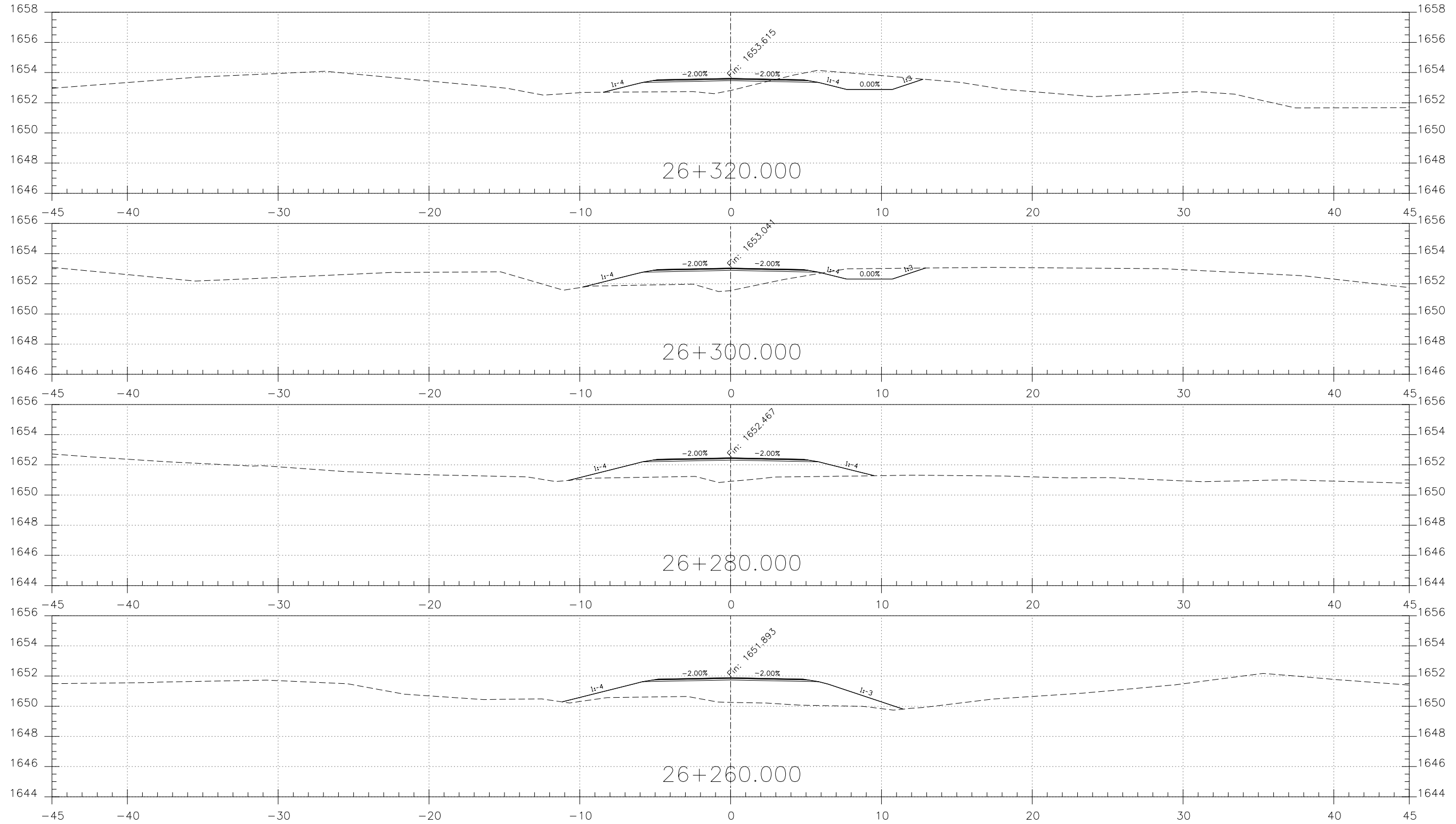




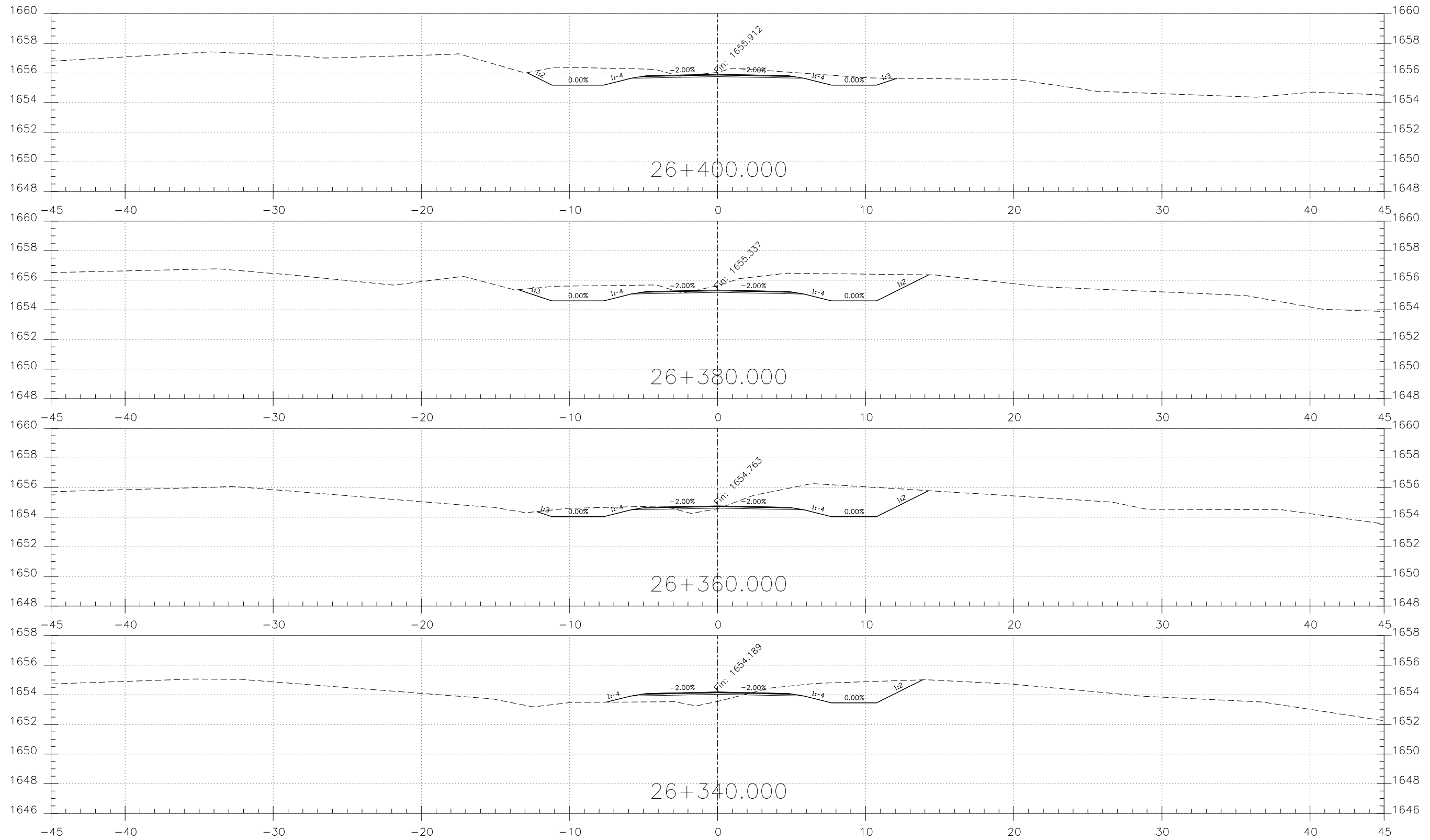
J:\2017\1017064\15\_NDOT\_N35\_Sweetwater\CAD\Reference\N35(8)\_Roadway\_XS.dgn



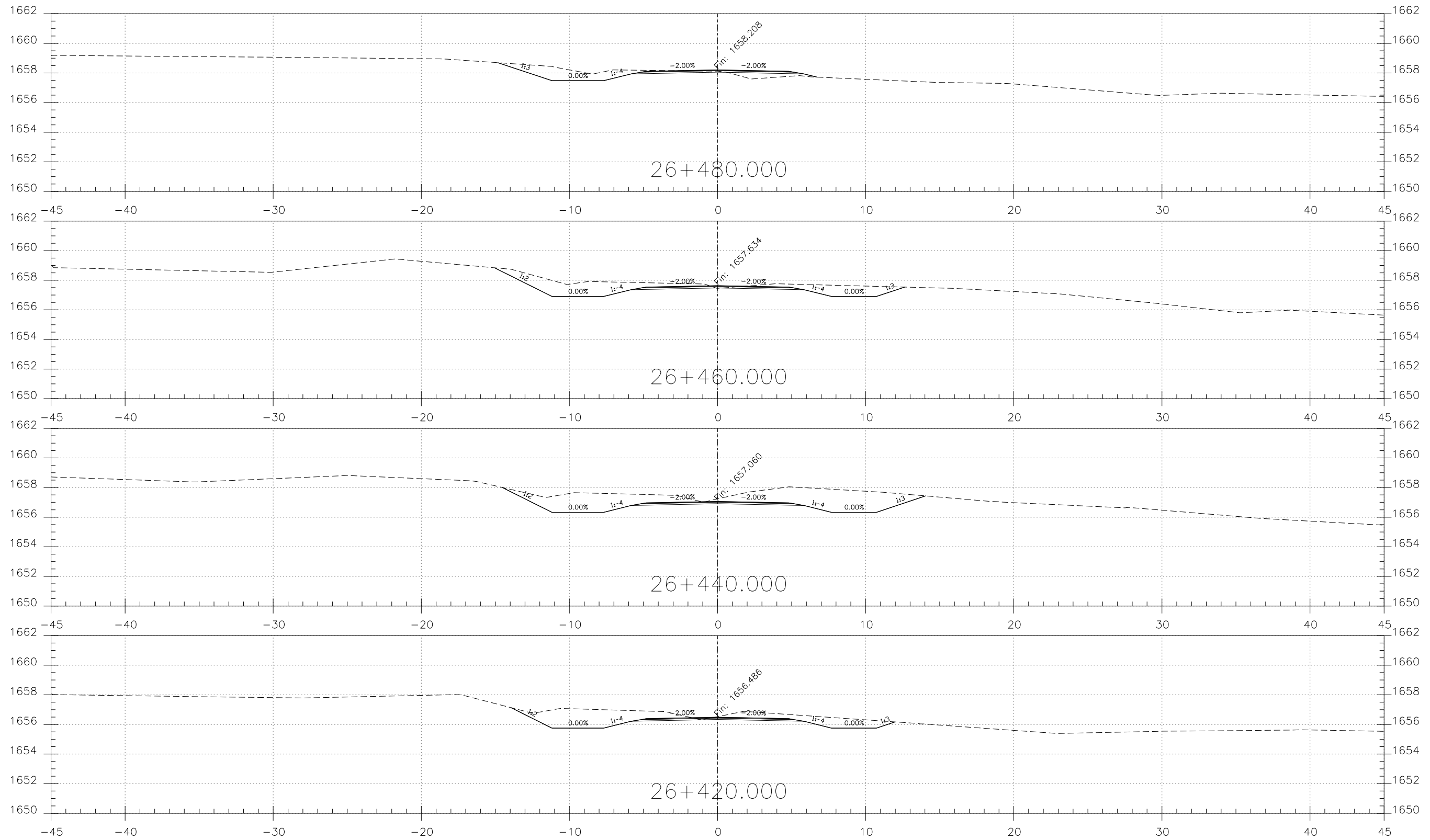
J:\2017\1017064.15\_NDOT\_N35\_Sweetwater\CAD\Reference\N35(8)\_Roadway\_XS.dgn



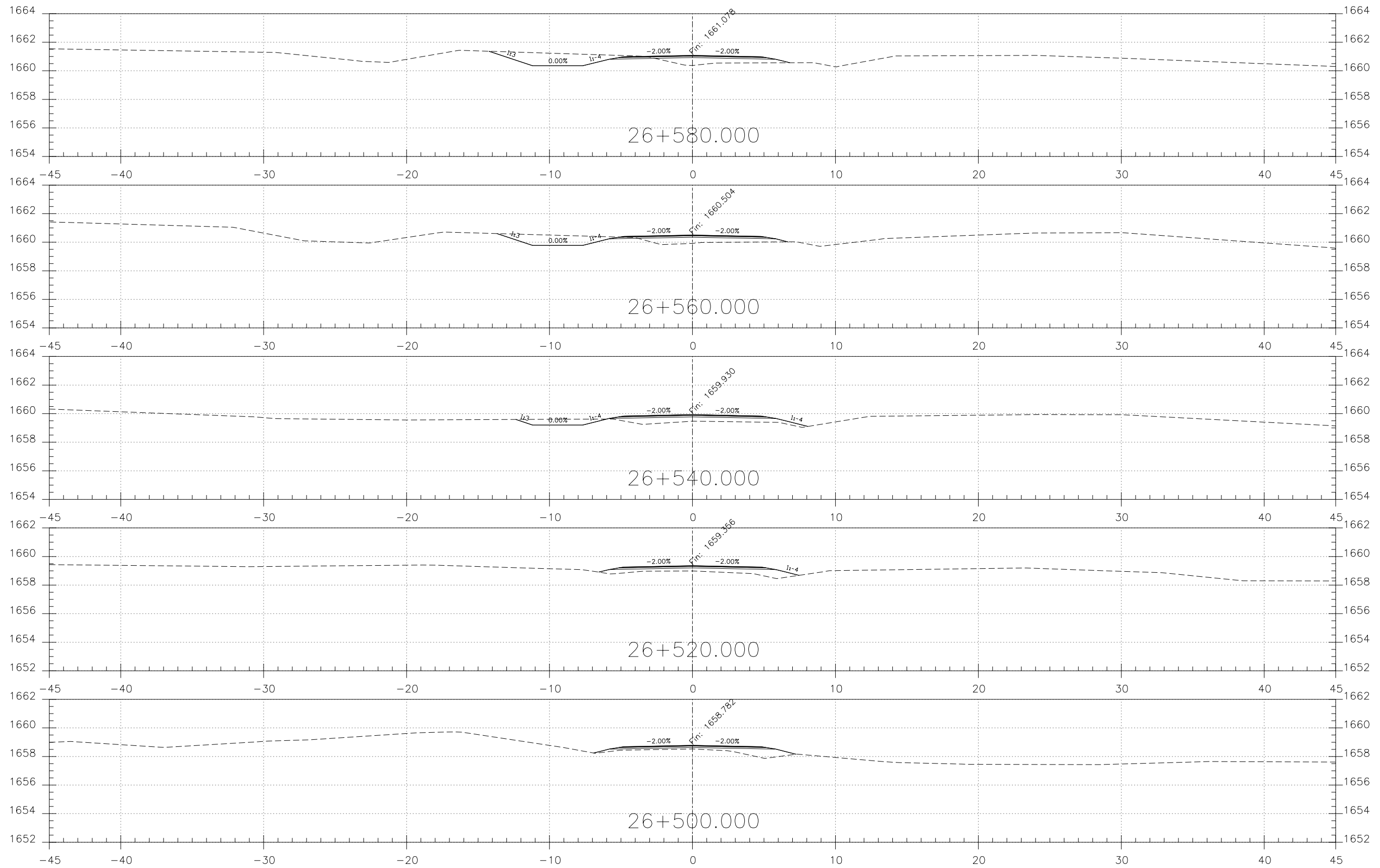
J:\2017\1017064.15\_NDOT\_N35\_Sweetwater\CAD\Reference\N35(8)\_Roadway\_XS.dgn



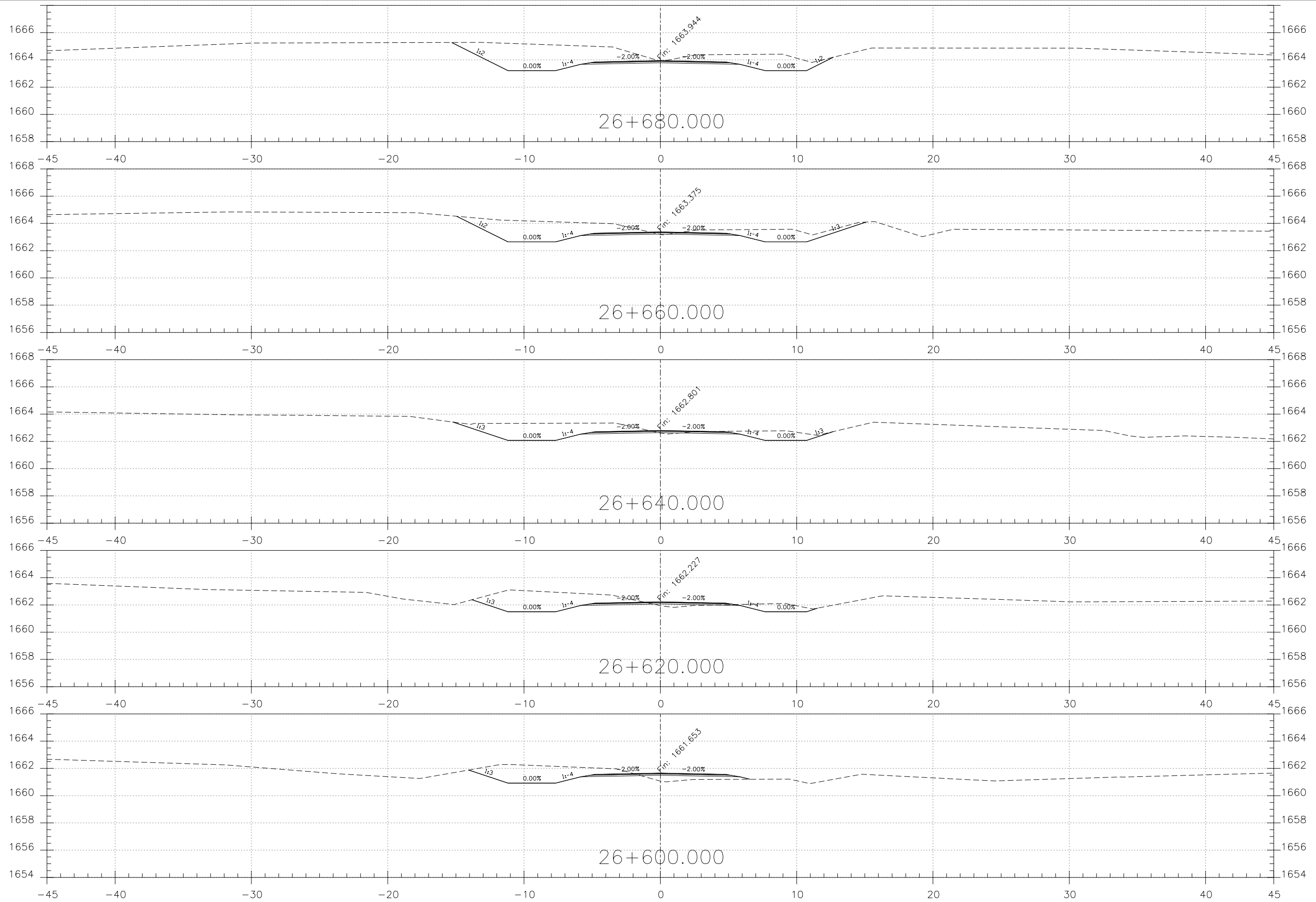
J:\2017\1017064\15\_NDOT\_N35\_Sweetwater\CAD\Reference\N35(8)\_Roadway\_XS.dgn



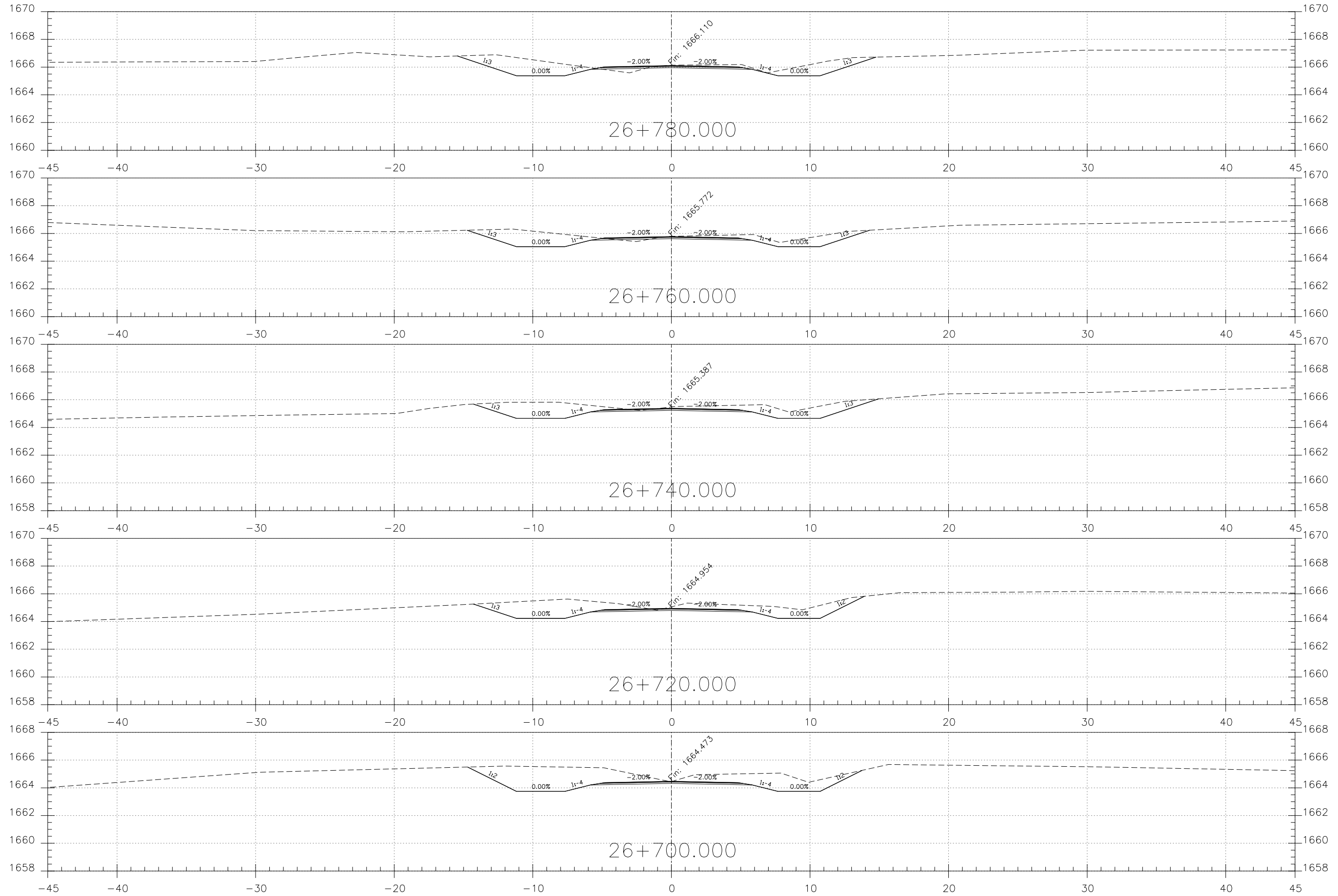
J:\2017\1017064.15\_NDOT\_N35\_Sweetwater\CAD\Reference\N35(6)\_Roadway\_XS.dgn



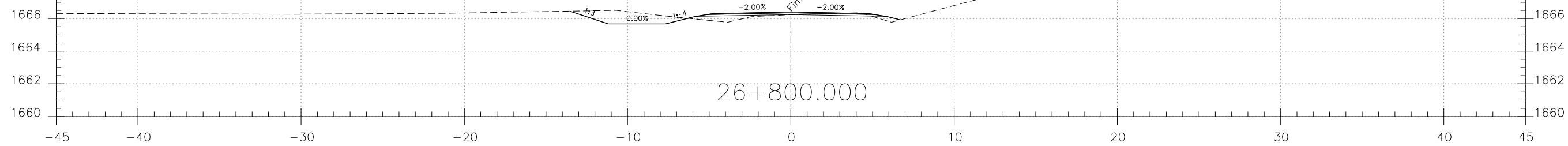
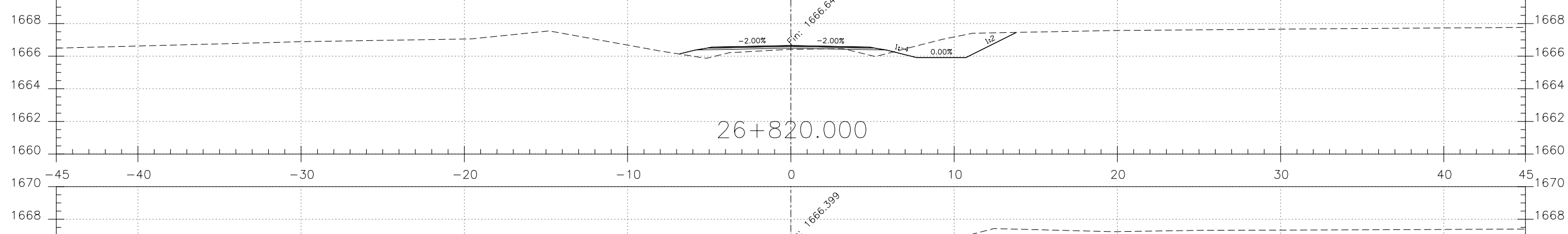
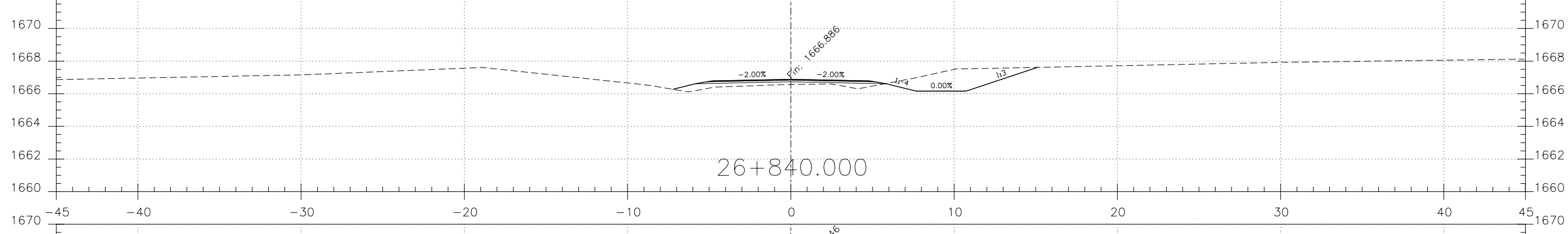
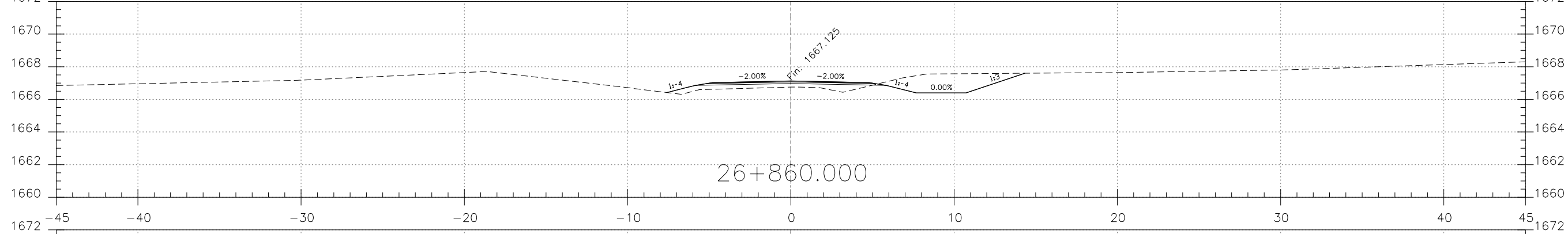
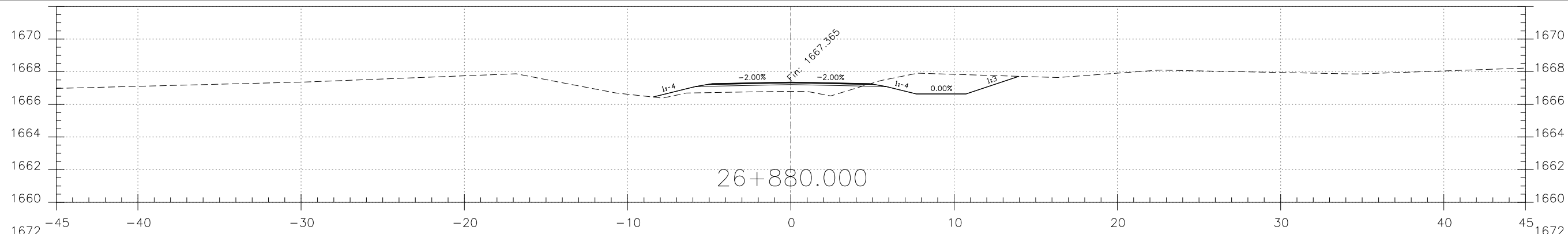
J:\2017\1017064.15\_NDOT\_N35\_Sweetwater\CAD\Reference\N35(8)\_Roadway\_XS.dgn



J:\2017\1017064.15\_NDOT\_N35\_Sweetwater\CAD\Reference\N35(8)\_Roadway\_XS.dgn

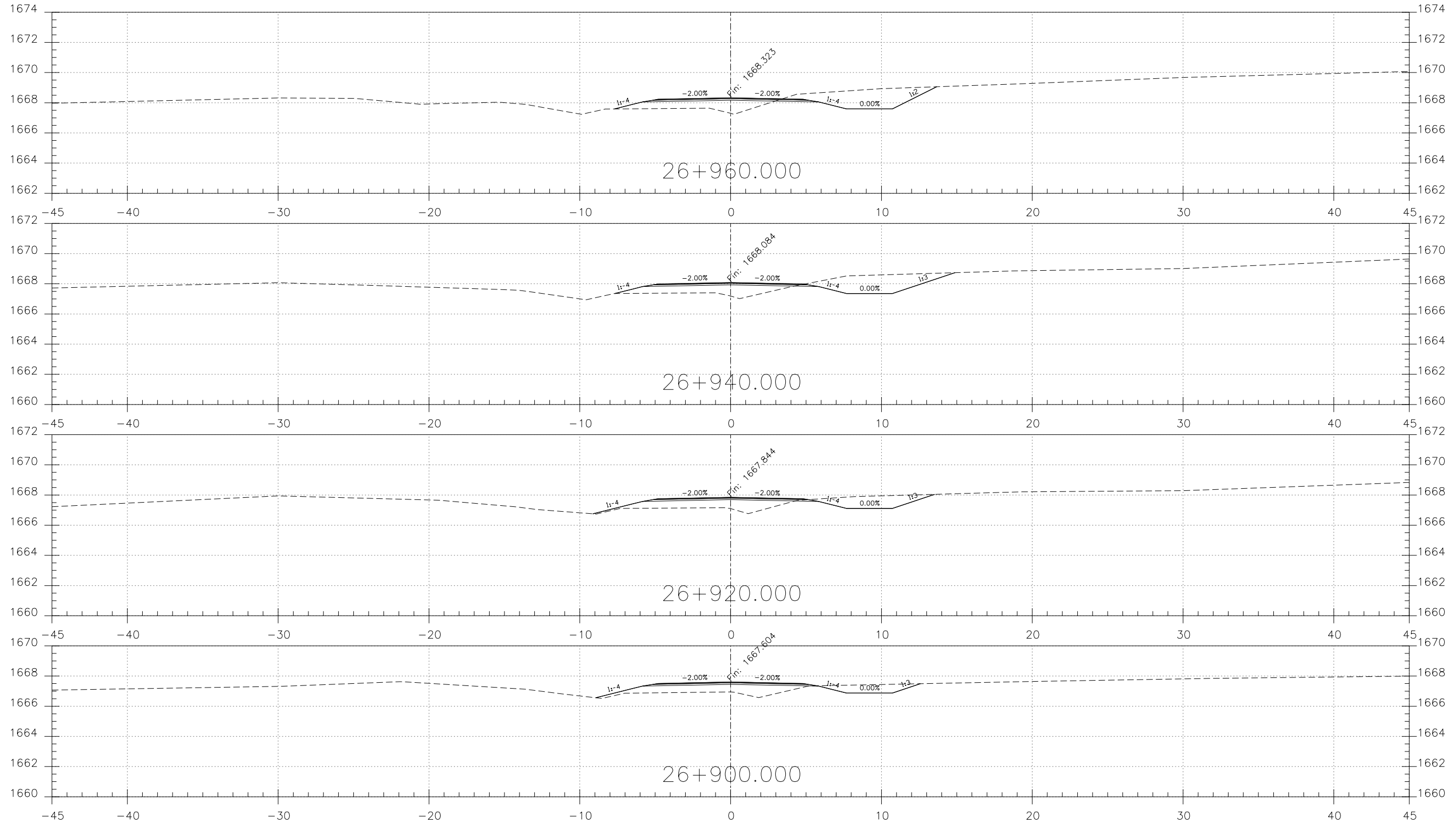


J:\2017\1017064.15\_NDOT\_N35\_Sweetwater\CAD\Reference\N35(8)\_Roadway\_XS.dgn

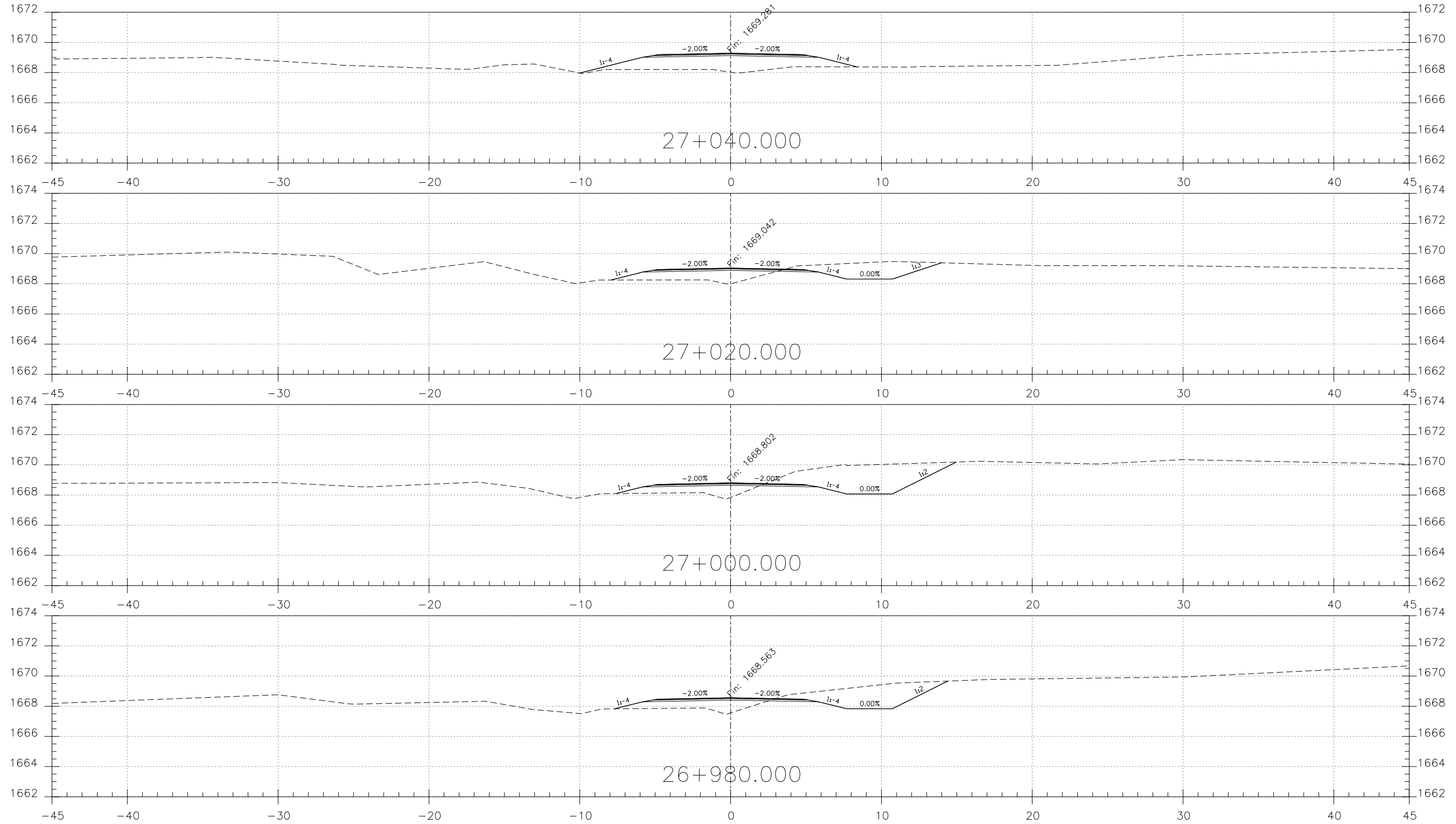




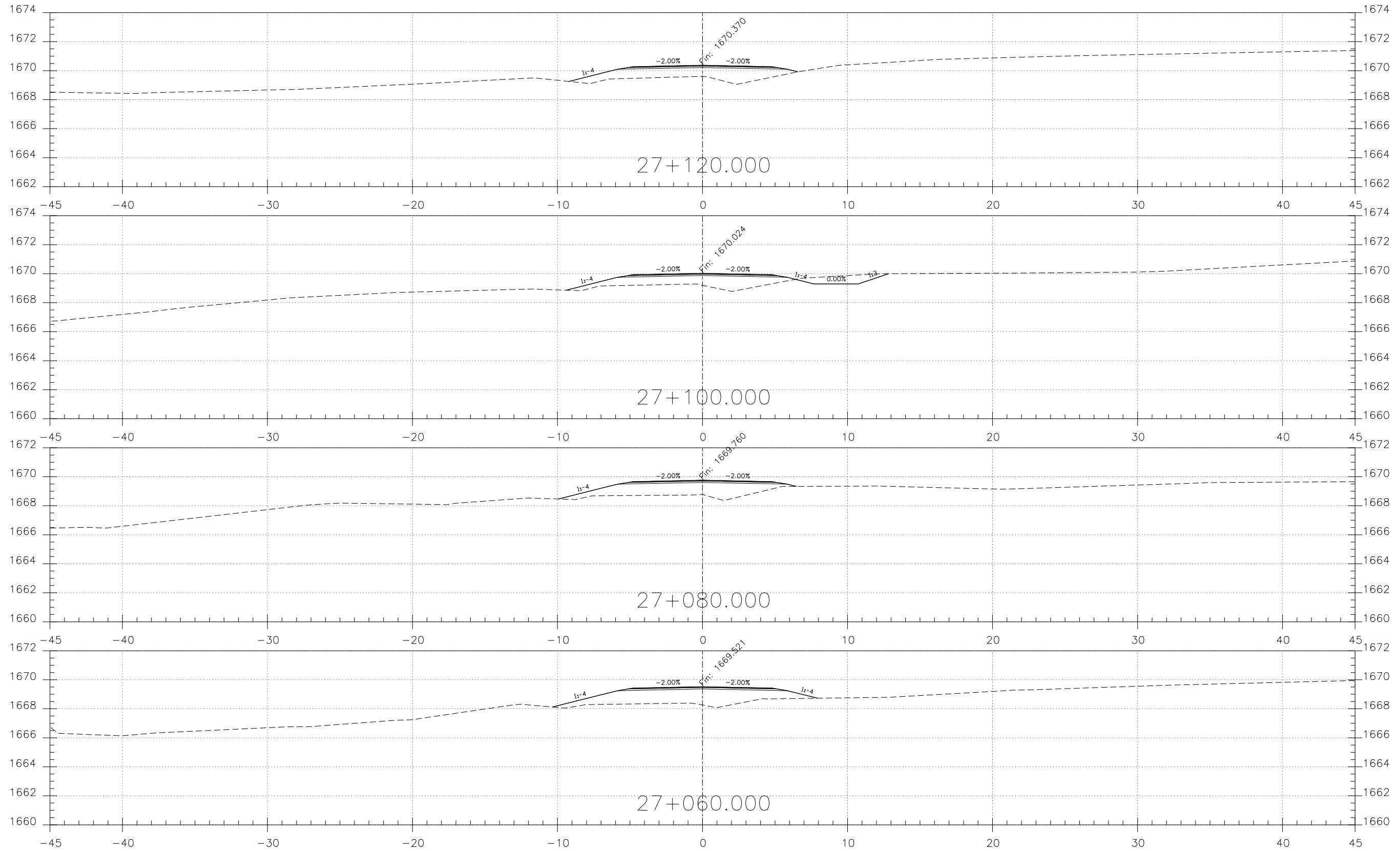
J:\2017\1017064\15\_NDOT\_N35\_Sweetwater\CAD\Reference\N35(8)\_Roadway\_XS.dgn



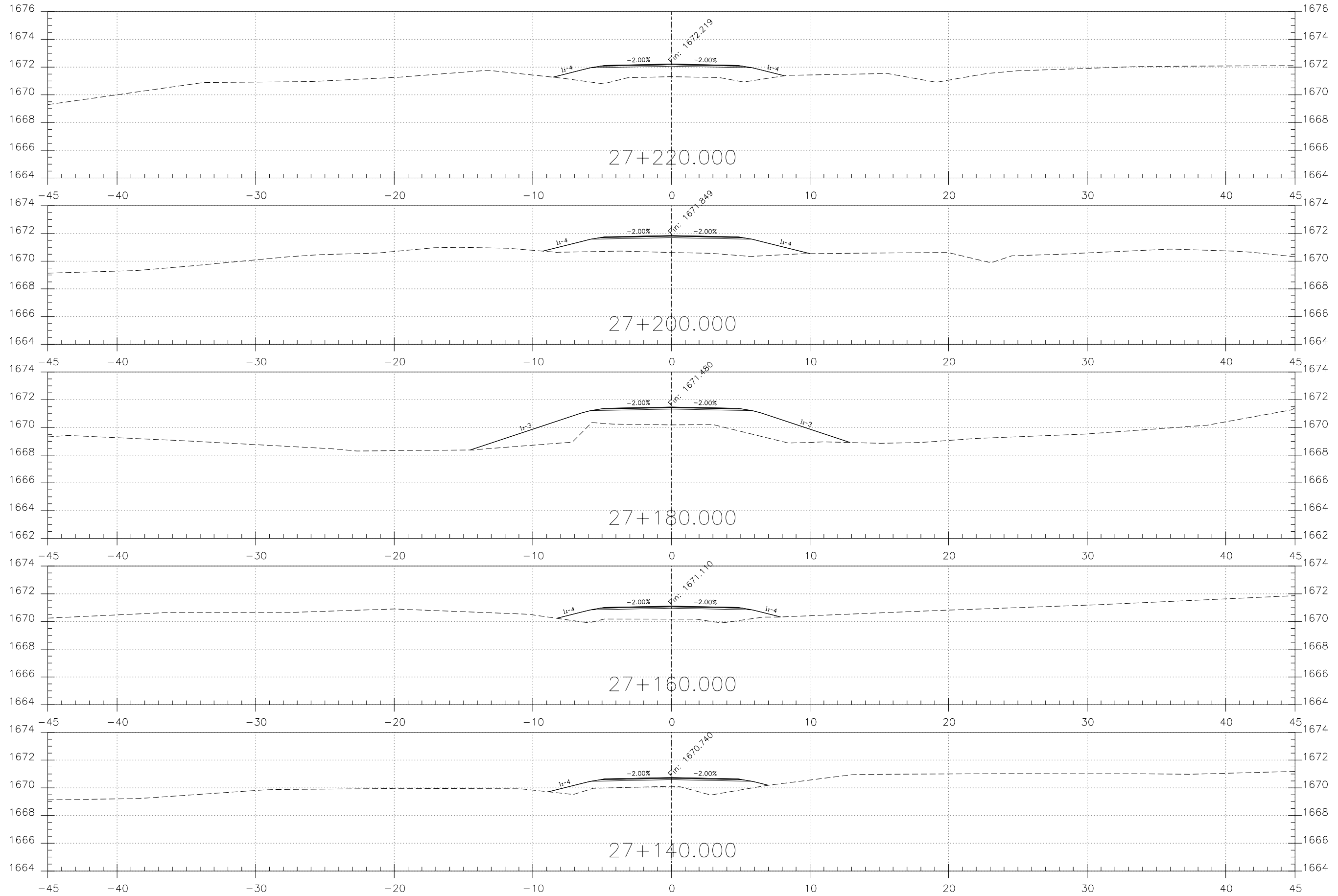
J:\2017\1017064\15\_NDOT\_N35\_Sweetwater\CAD\Reference\N35(8)\_Roadway\_XS.dgn



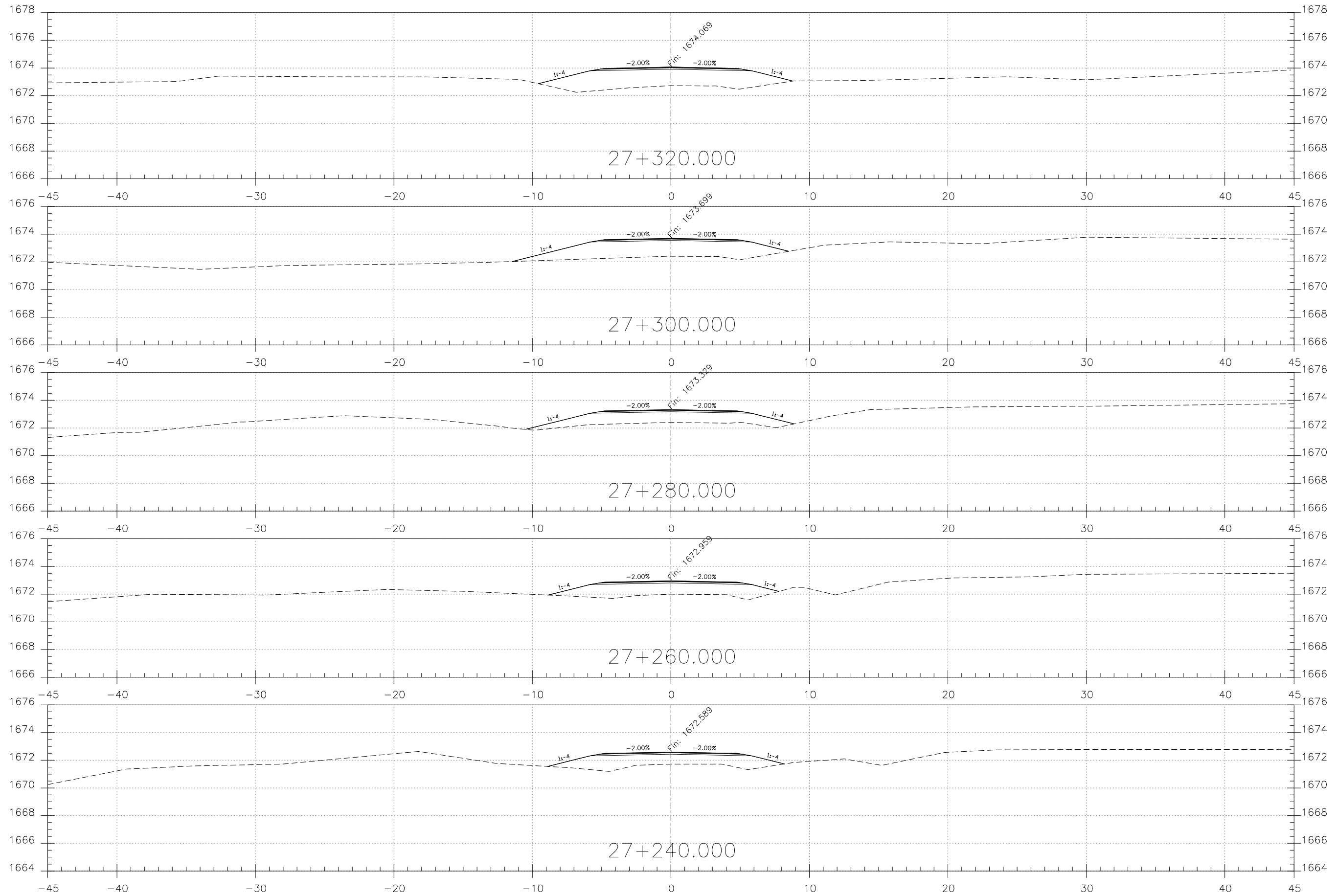
J:\2017\1017064\15\_NDOT\_N35\_Sweetwater\CAD\Reference\N35(8)\_Roadway\_XS.dgn



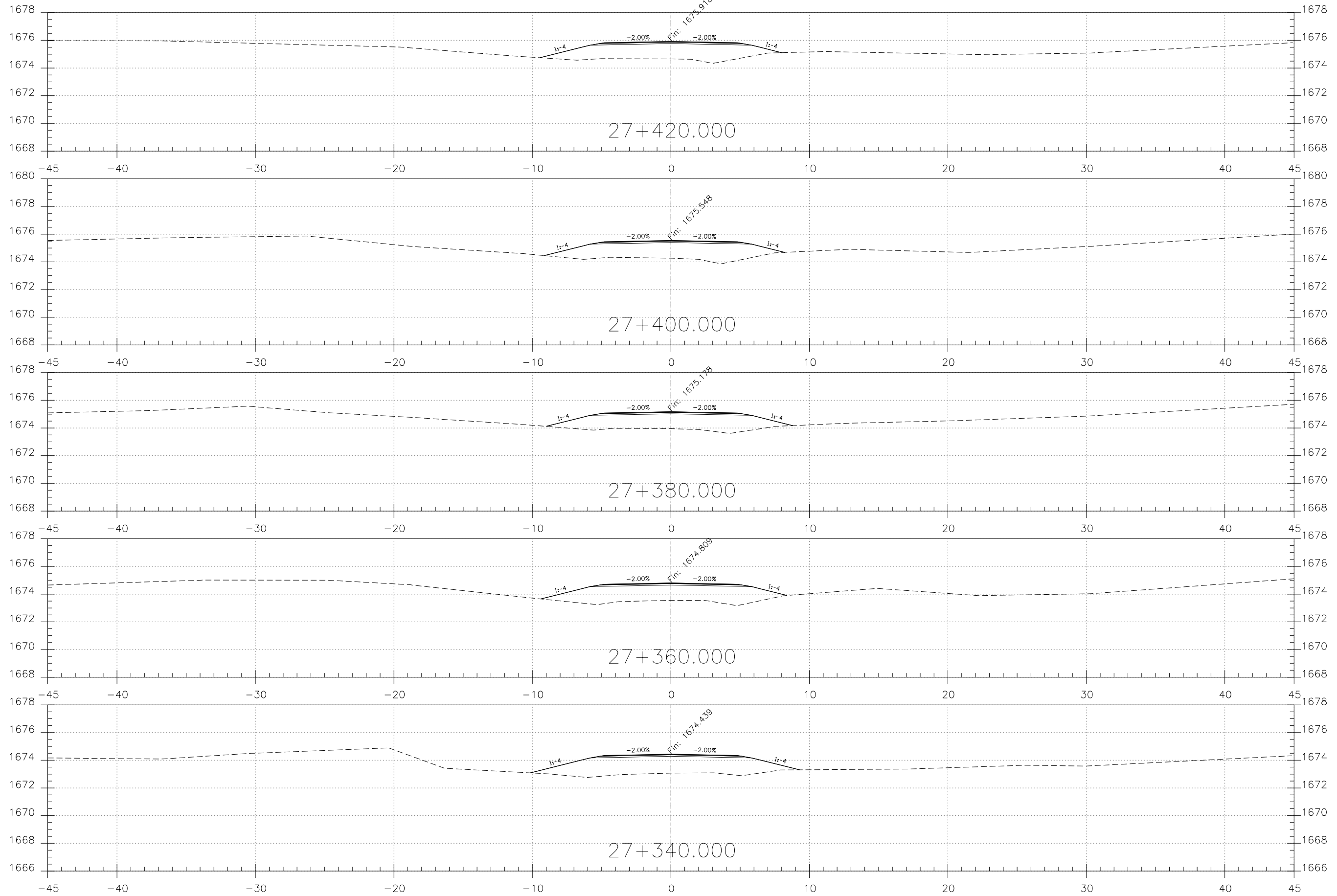
J:\2017\1017064.15\_NDOT\_N35\_Sweetwater\CAD\Reference\N35(6)\_Roadway\_XS.dgn



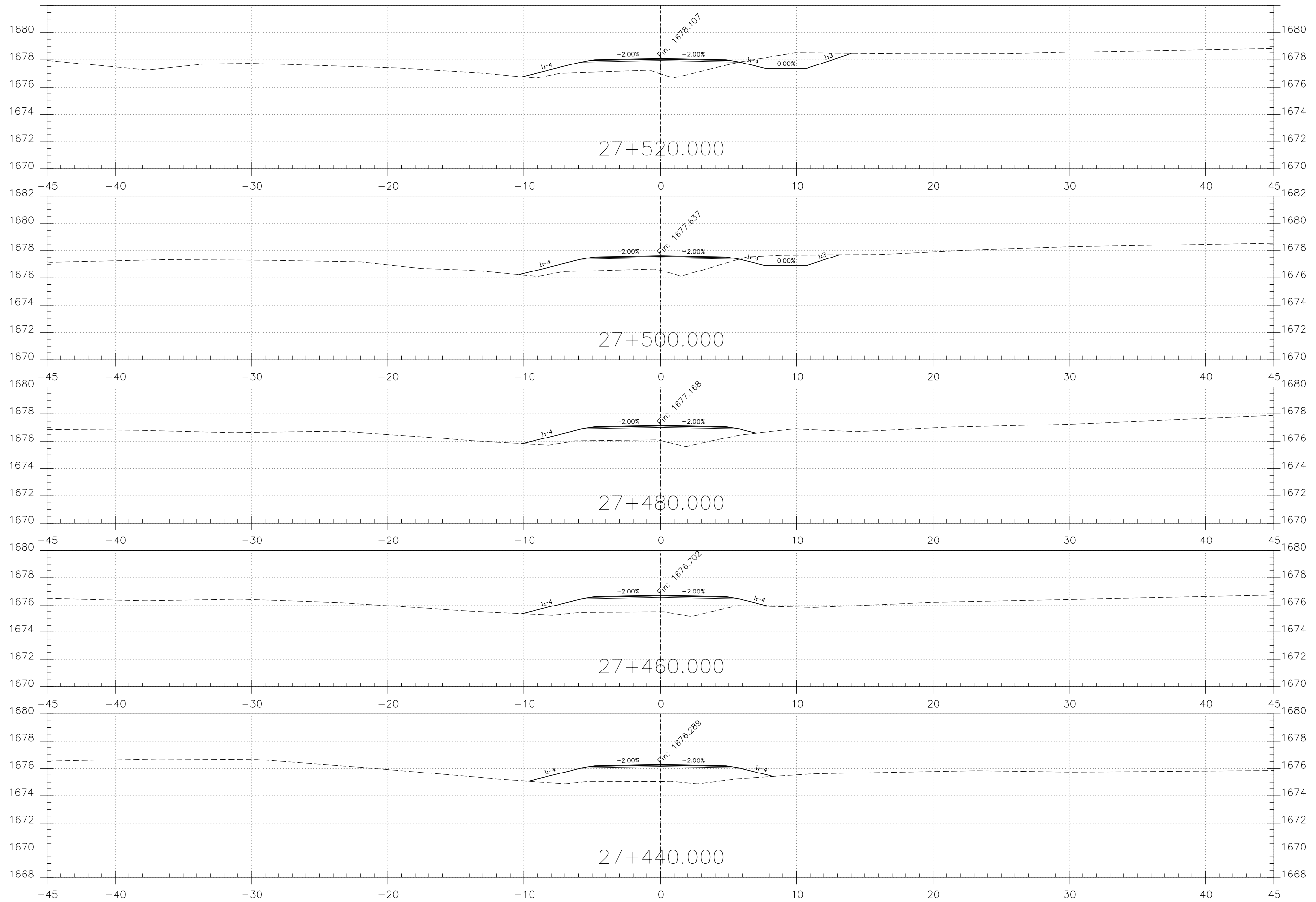
J:\2017\1017064.15\_NDOT\_N35\_Sweetwater\CAD\Reference\N35(8)\_Roadway\_XS.dgn



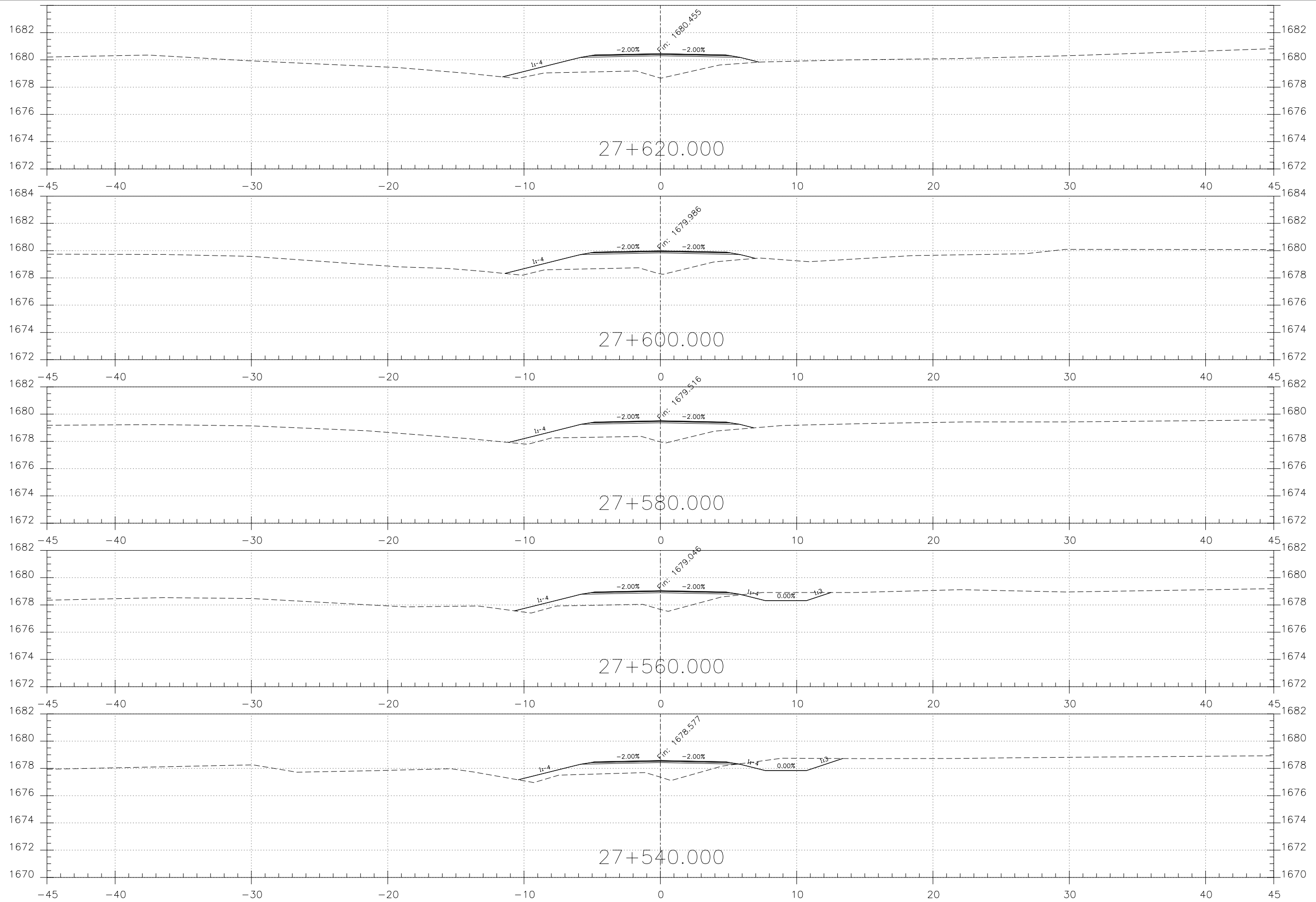
J:\2017\1017064.15\_NDOT\_N35\_Sweetwater\CAD\Reference\N35(8)\_Roadway\_XS.dgn



J:\2017\1017064.15\_NDOT\_N35\_Sweetwater\CAD\Reference\N35(8)\_Roadway\_XS.dgn

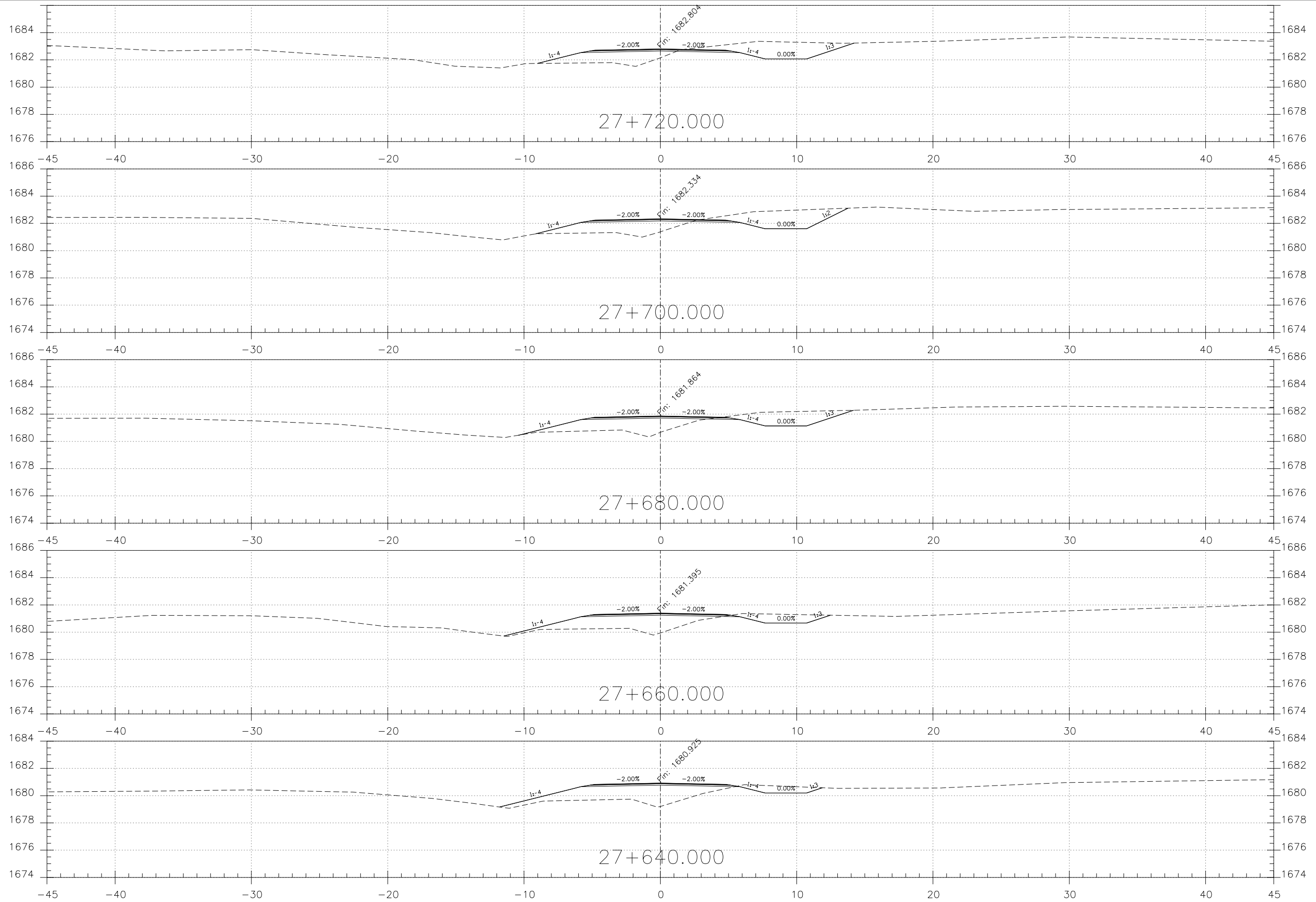


J:\2017\1017064.15\_NDOT\_N35\_Sweetwater\CAD\Reference\N35(8)\_Roadway\_XS.dgn

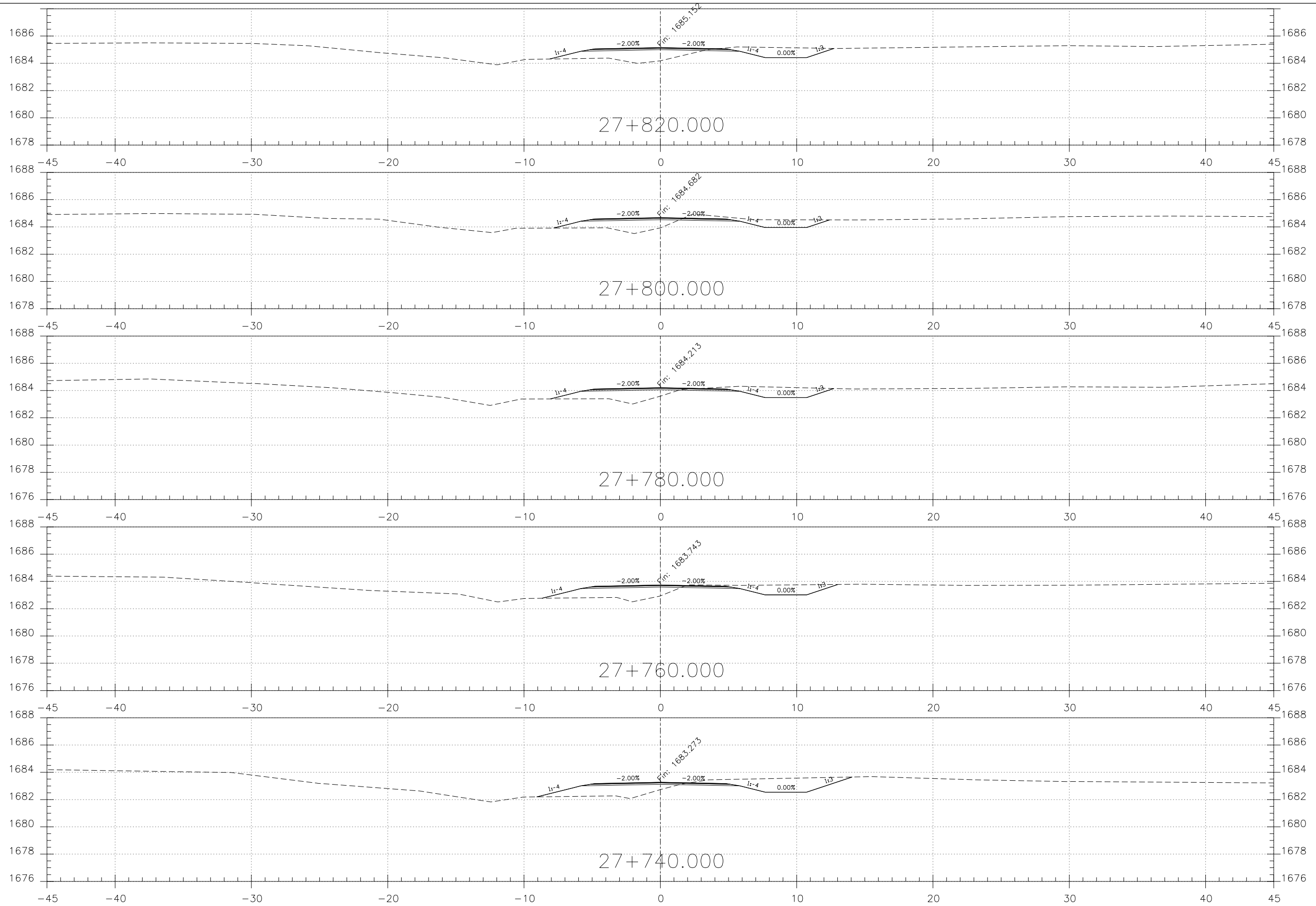




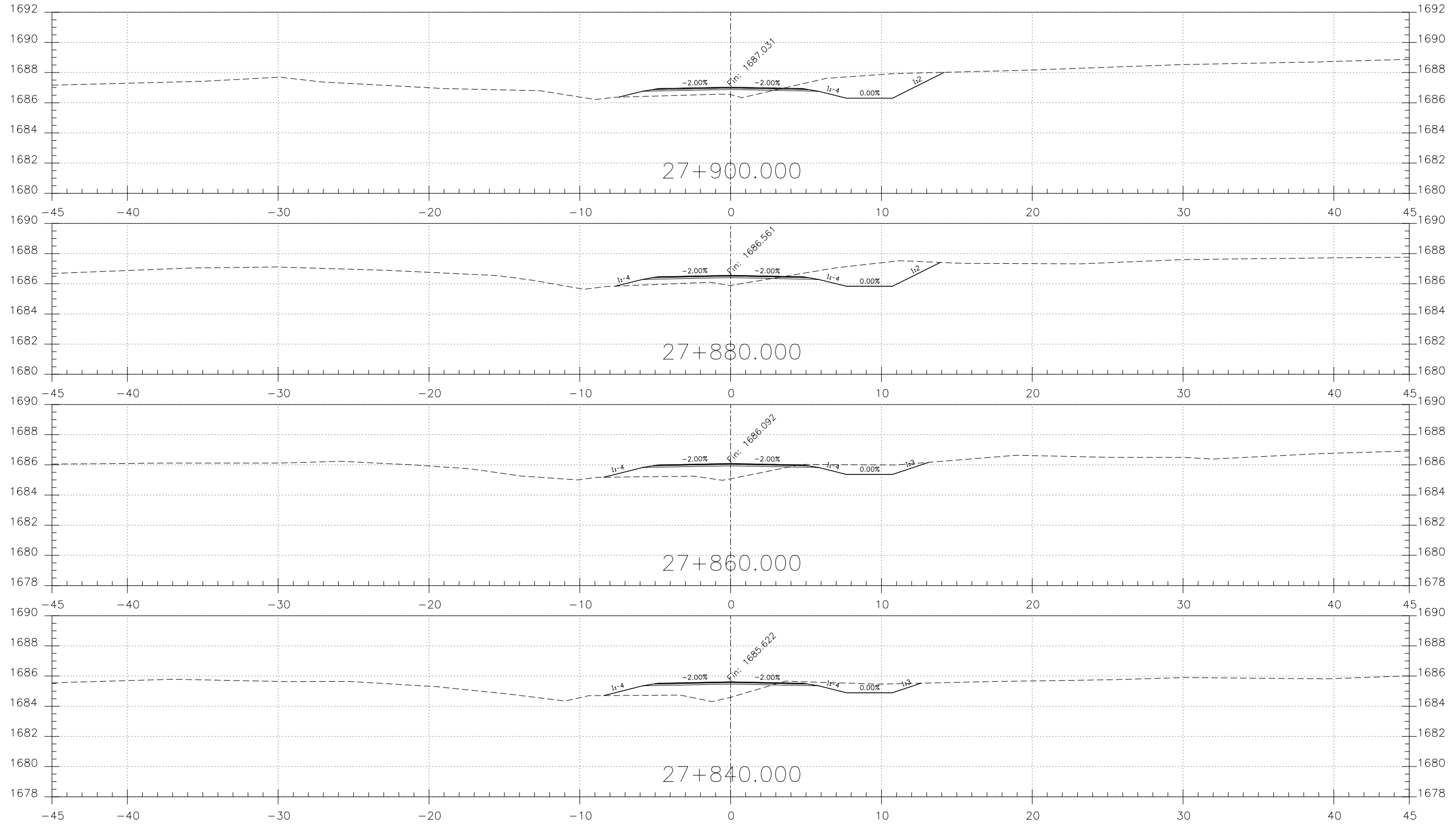
J:\2017\1017064.15\_NDOT\_N35\_Sweetwater\CAD\Reference\N35(8)\_Roadway\_XS.dgn



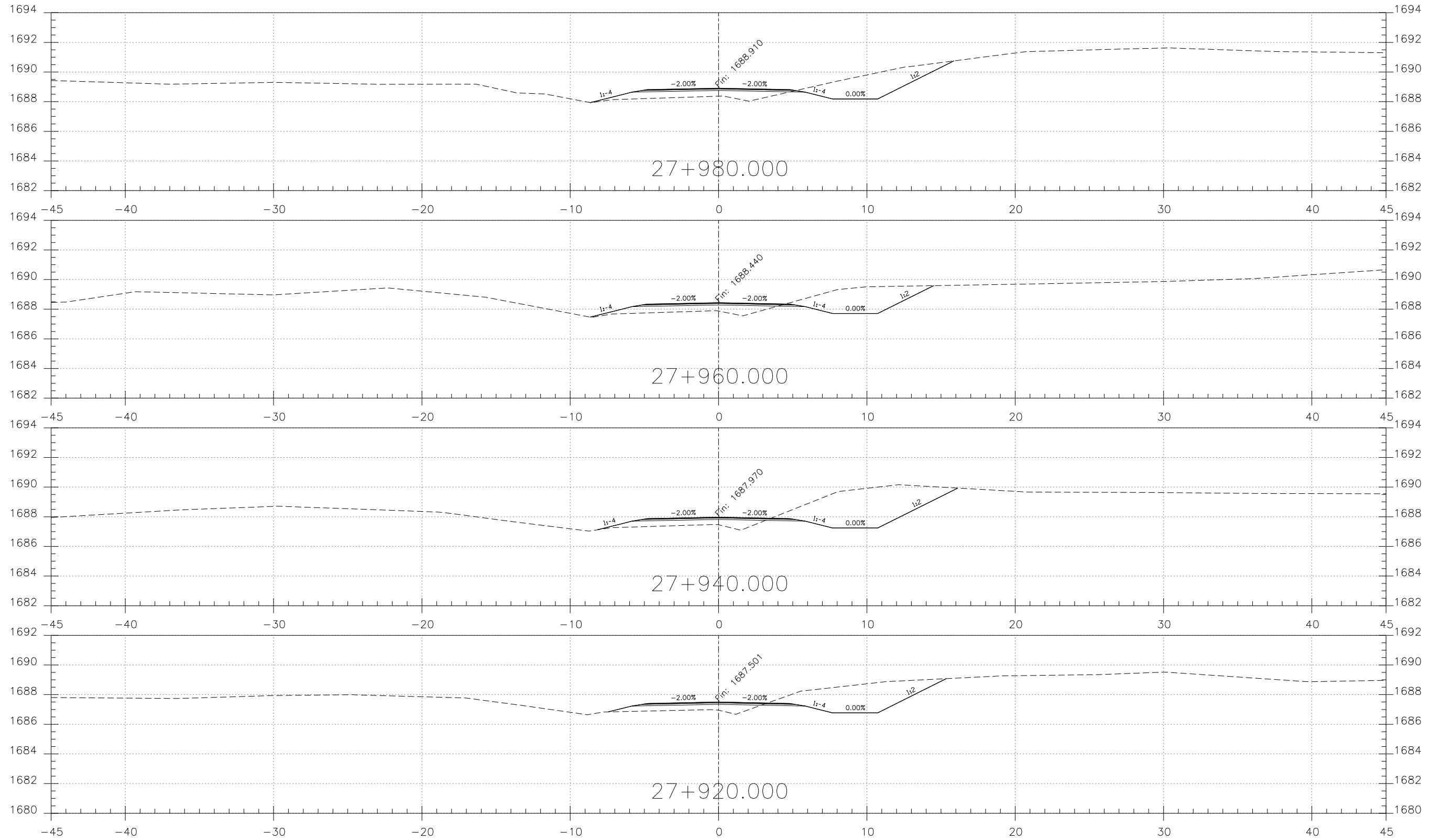
J:\2017\1017064.15\_NDOT\_N35\_Sweetwater\CAD\Reference\N35(8)\_Roadway\_XS.dgn



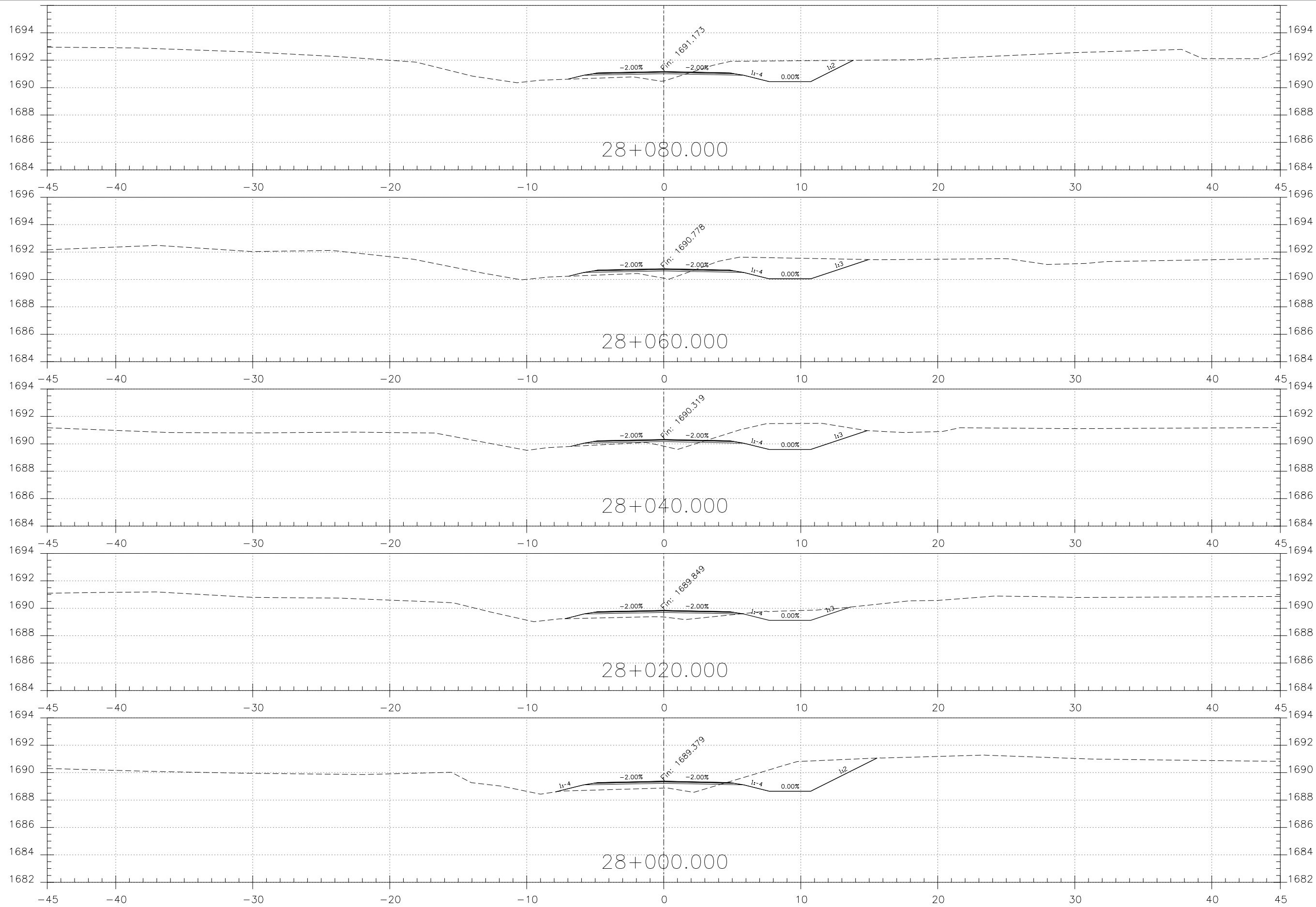
J:\2017\1017064\15\_NDOT\_N35\_Sweetwater\CAD\Reference\N35(8)\_Roadway\_XS.dgn



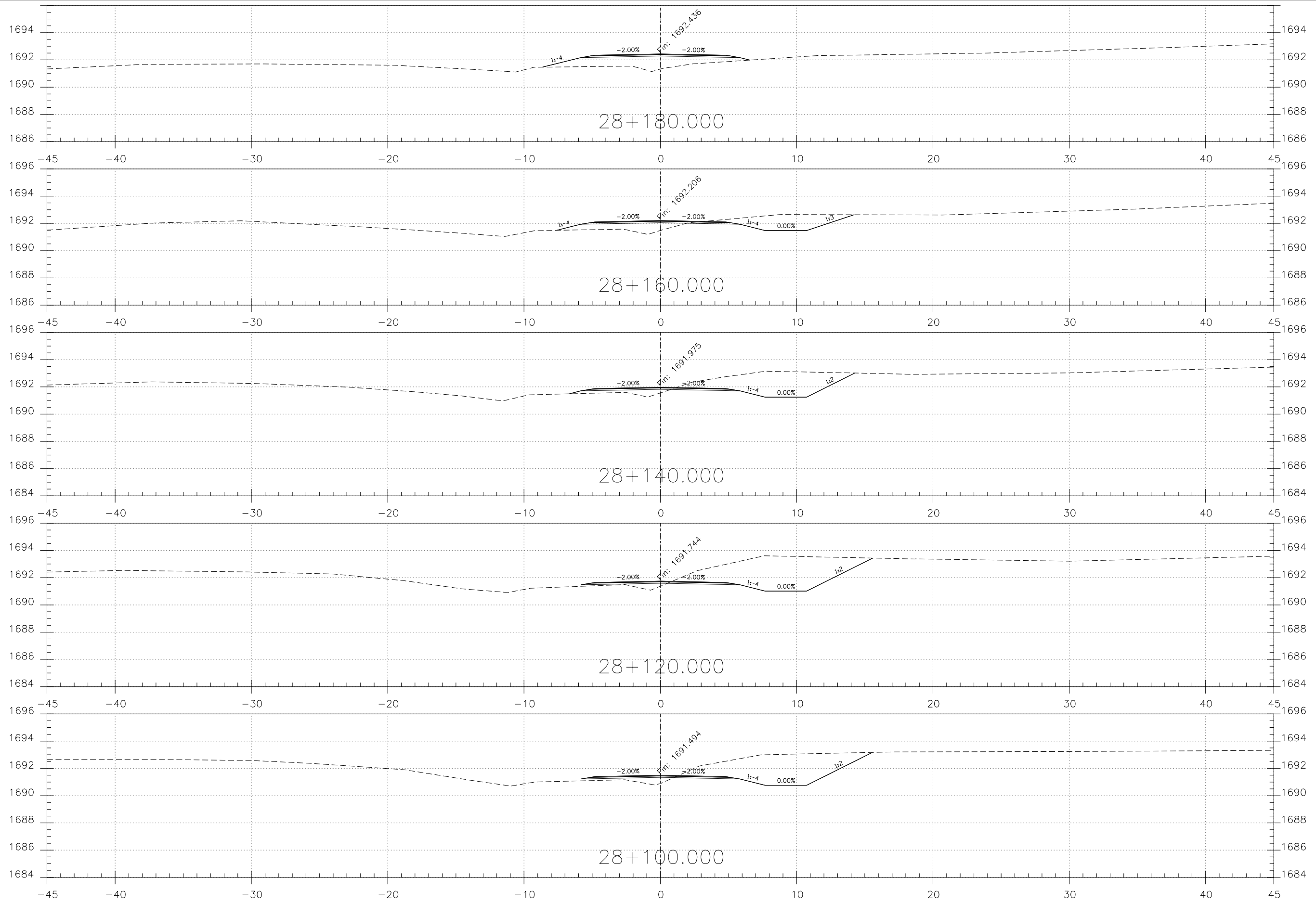
J:\2017\1017064\15\_NDOT\_N35\_Sweetwater\CAD\Reference\N35(8)\_Roadway\_XS.dgn



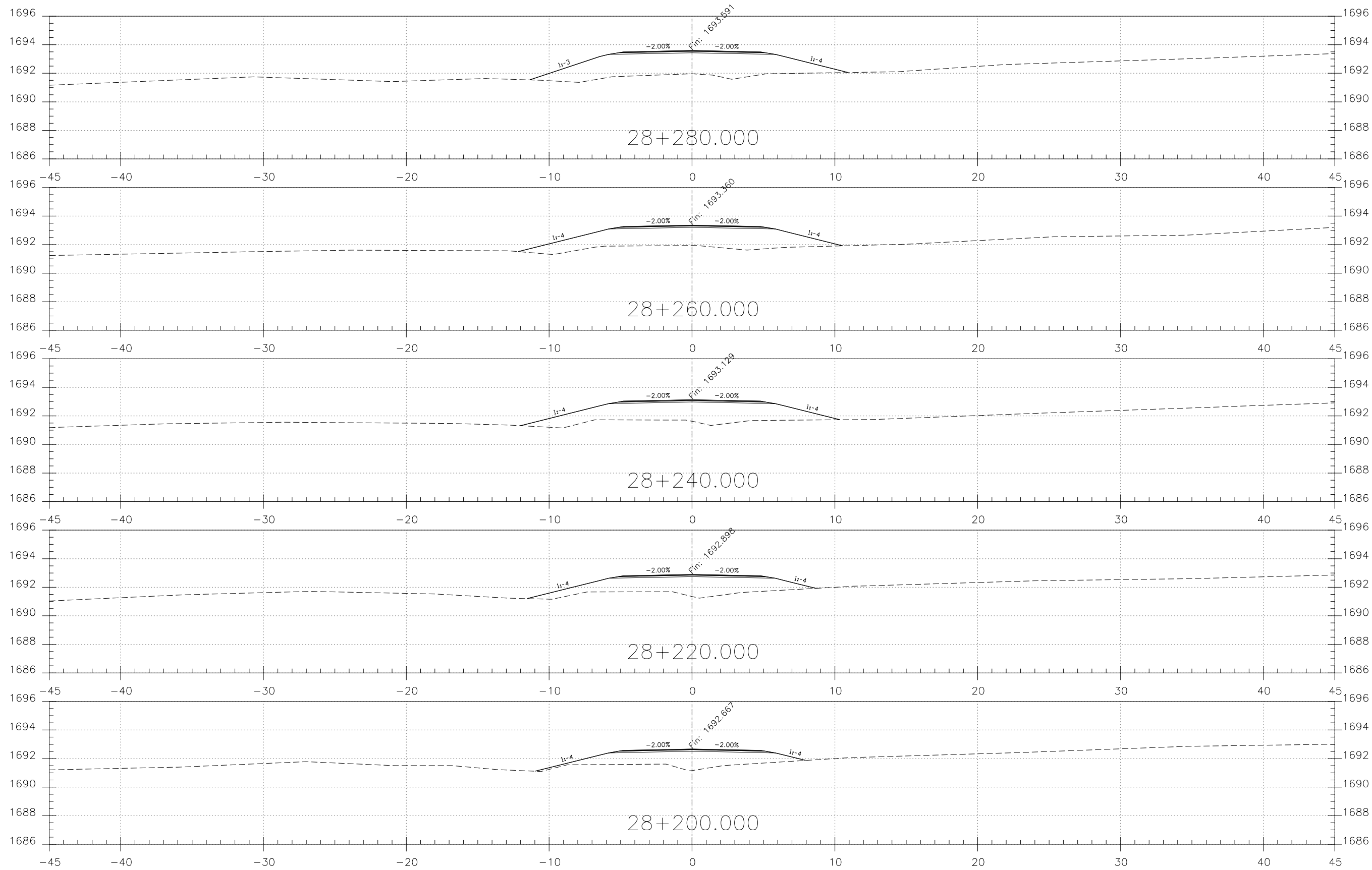
J:\2017\1017064.15\_NDOT\_N35\_Sweetwater\CAD\Reference\N35(8)\_Roadway\_XS.dgn



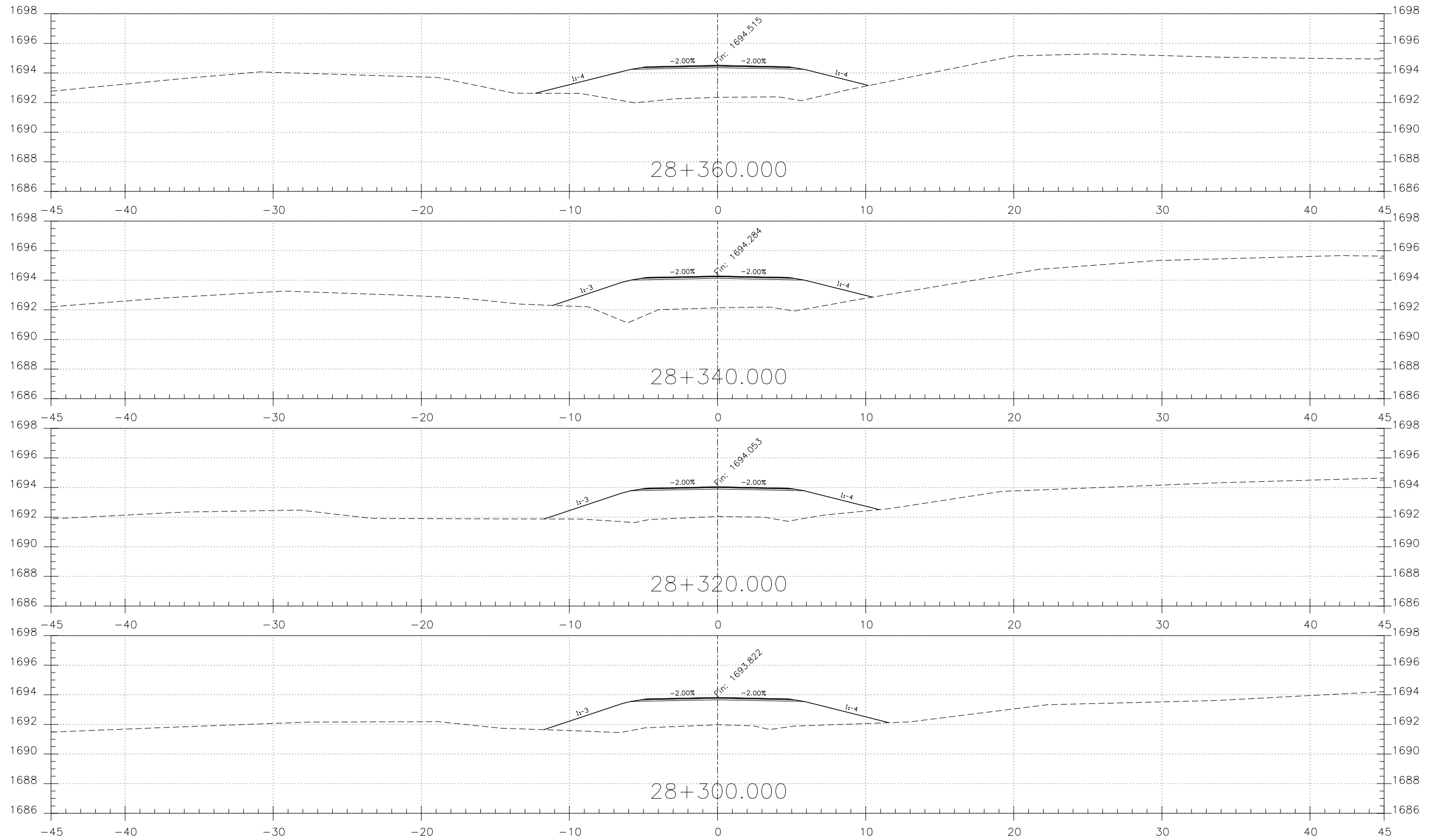
J:\2017\1017064.15\_NDOT\_N35\_Sweetwater\CAD\Reference\N35(8)\_Roadway\_XS.dgn



J:\2017\1017064.15\_NDOT\_N35\_Sweetwater\CAD\Reference\N35(6)\_Roadway\_XS.dgn

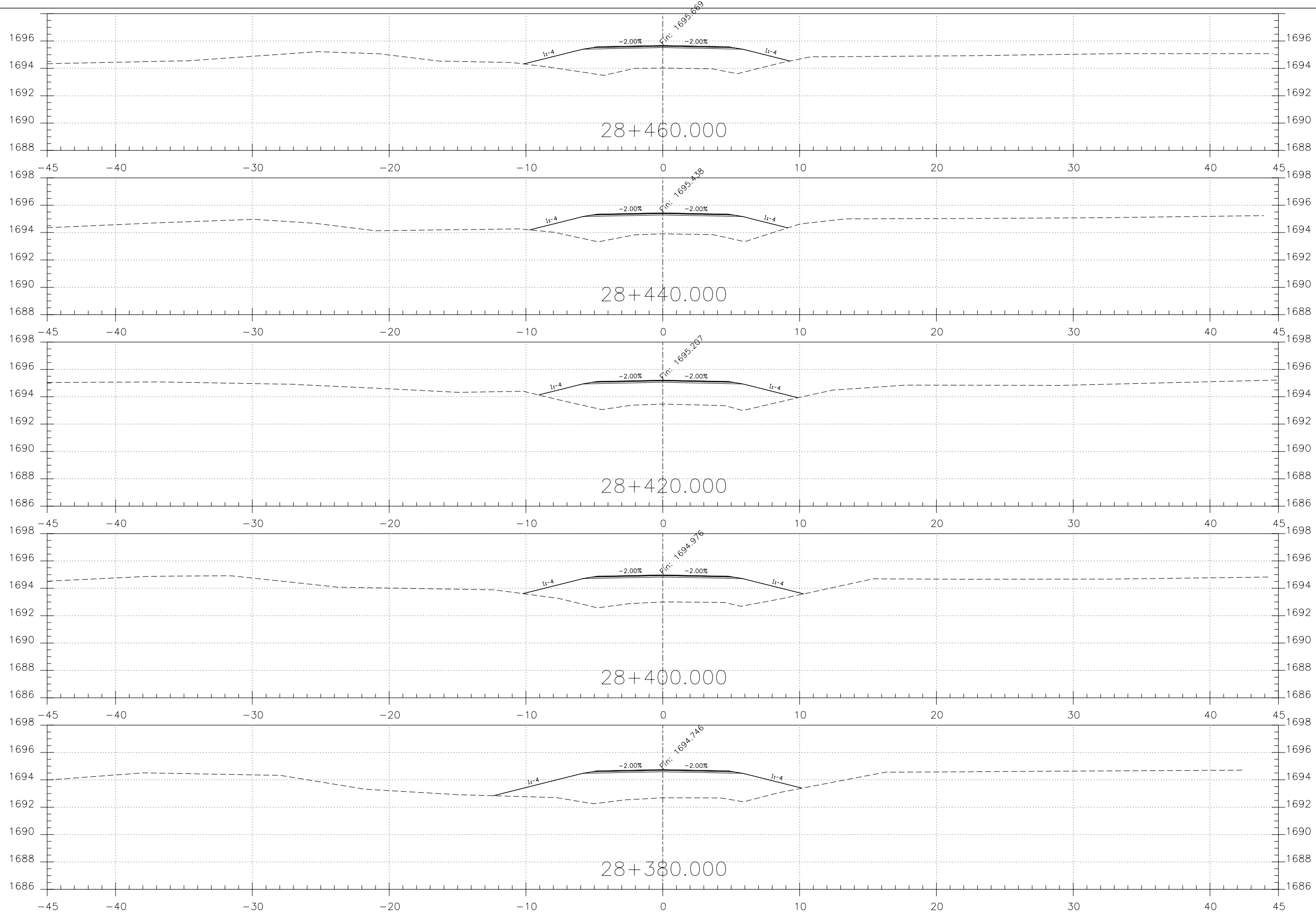


J:\2017\1017064.15\_NDOT\_N35\_Sweetwater\CAD\Reference\N35(8)\_Roadway\_XS.dgn

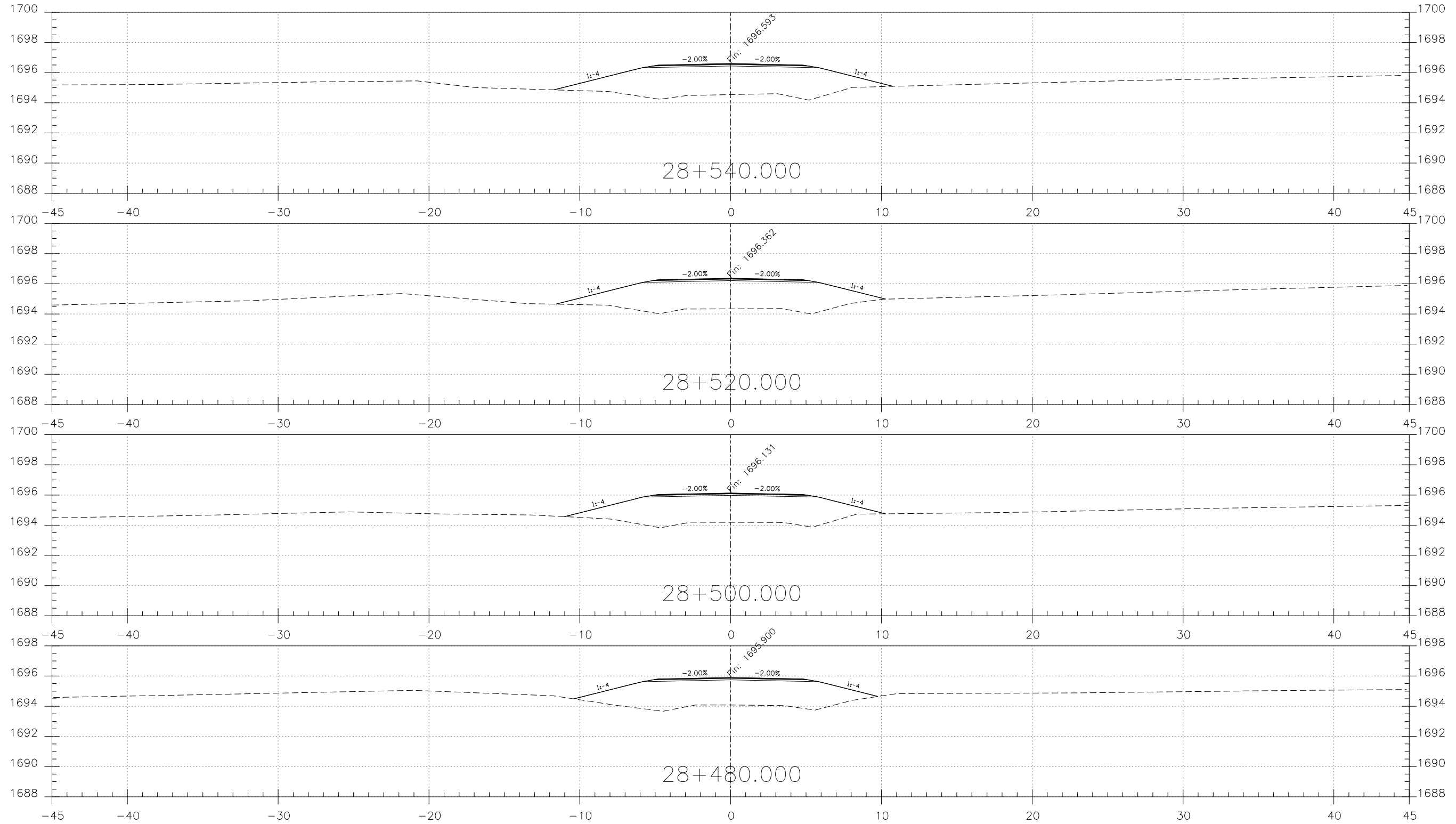




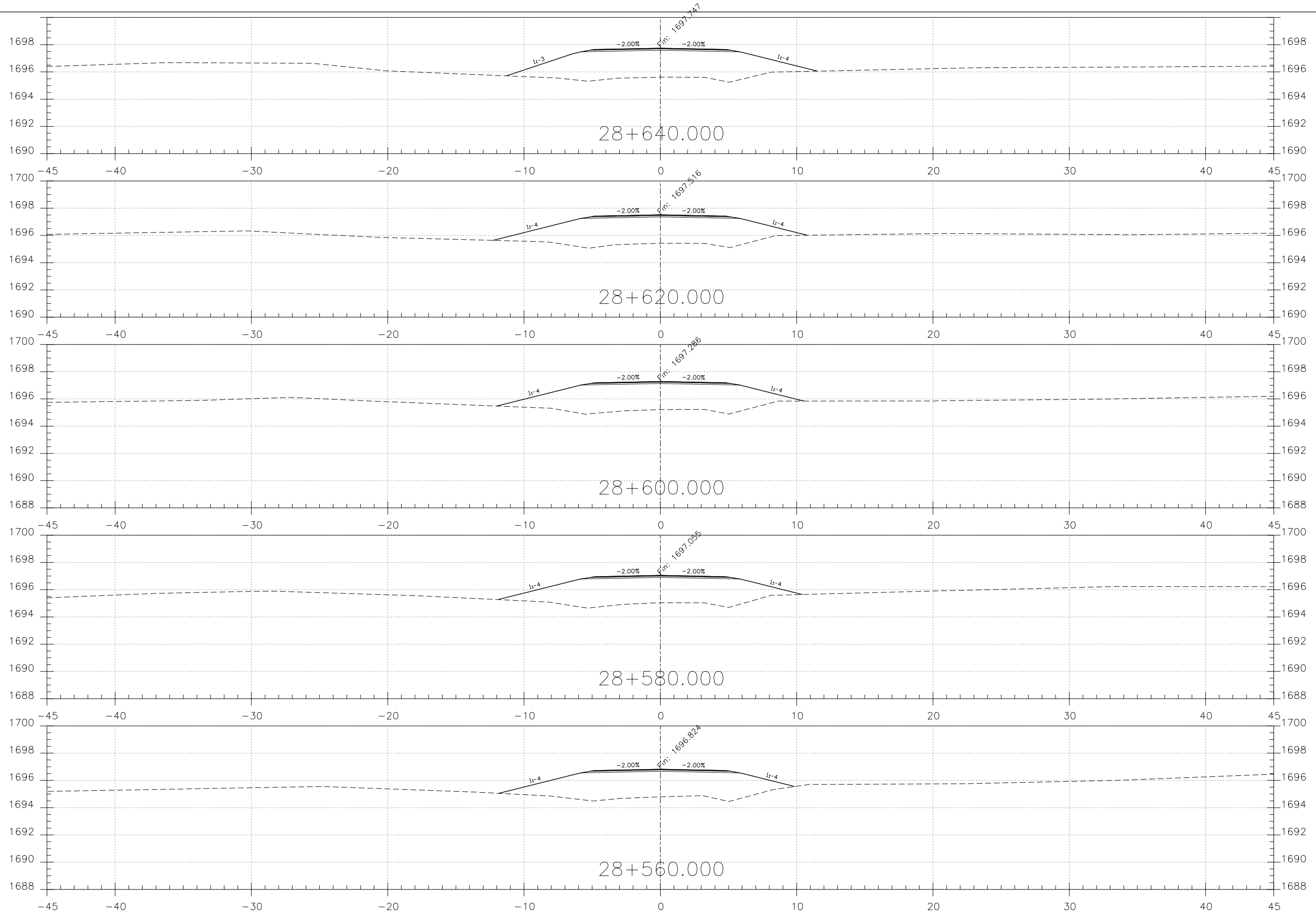
J:\2017\1017064.15\_NDOT\_N35\_Sweetwater\CAD\Reference\N35(8)\_Roadway\_XS.dgn



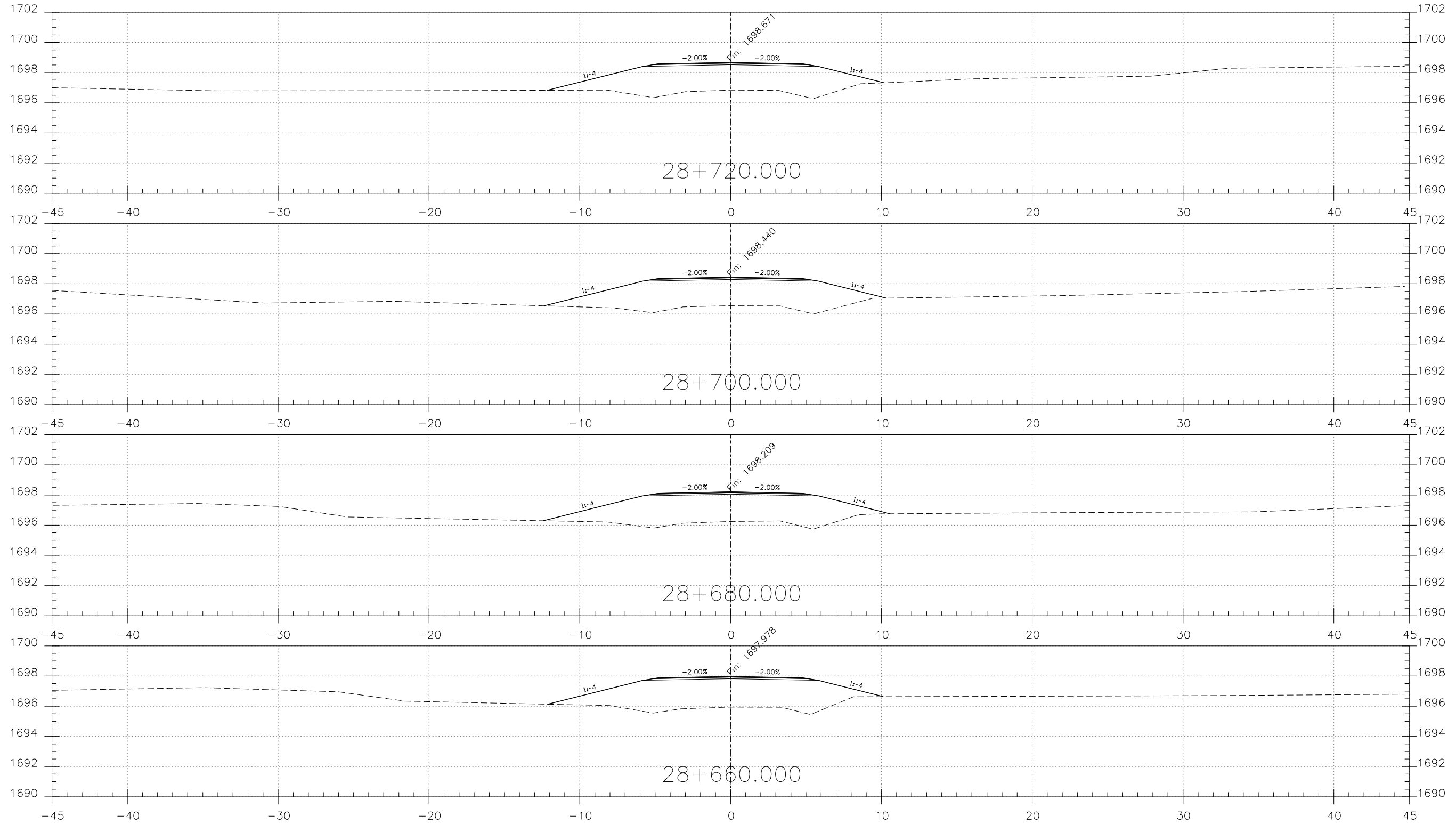
J:\2017\1017064.15\_NDOT\_N35\_Sweetwater\CAD\Reference\N35(8)\_Roadway\_XS.dgn



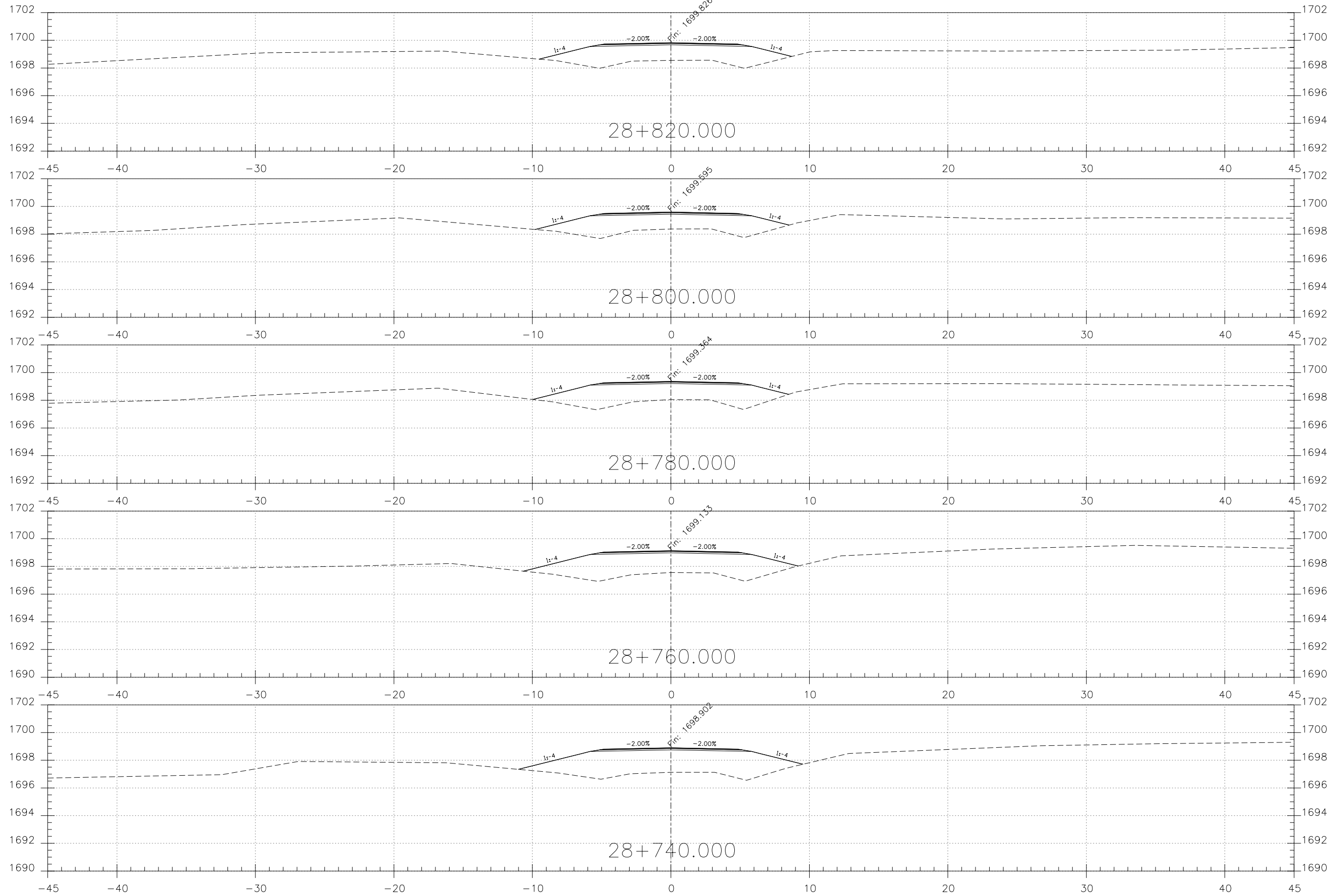
J:\2017\1017064.15\_NDOT\_N35\_Sweetwater\CAD\Reference\N35(8)\_Roadway\_XS.dgn



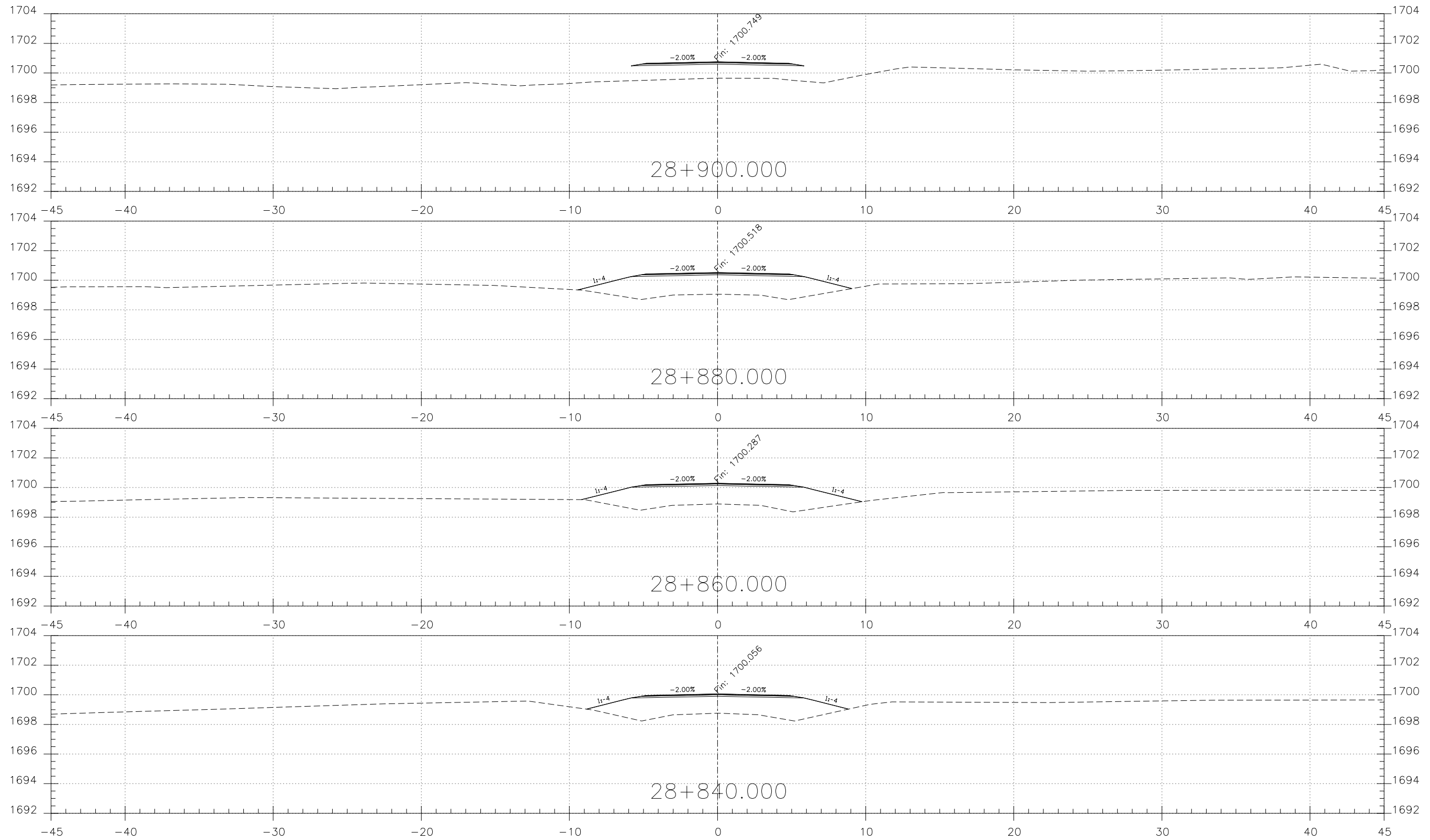
J:\2017\1017064.15\_NDOT\_N35\_Sweetwater\CAD\Reference\N35(6)\_Roadway\_XS.dgn



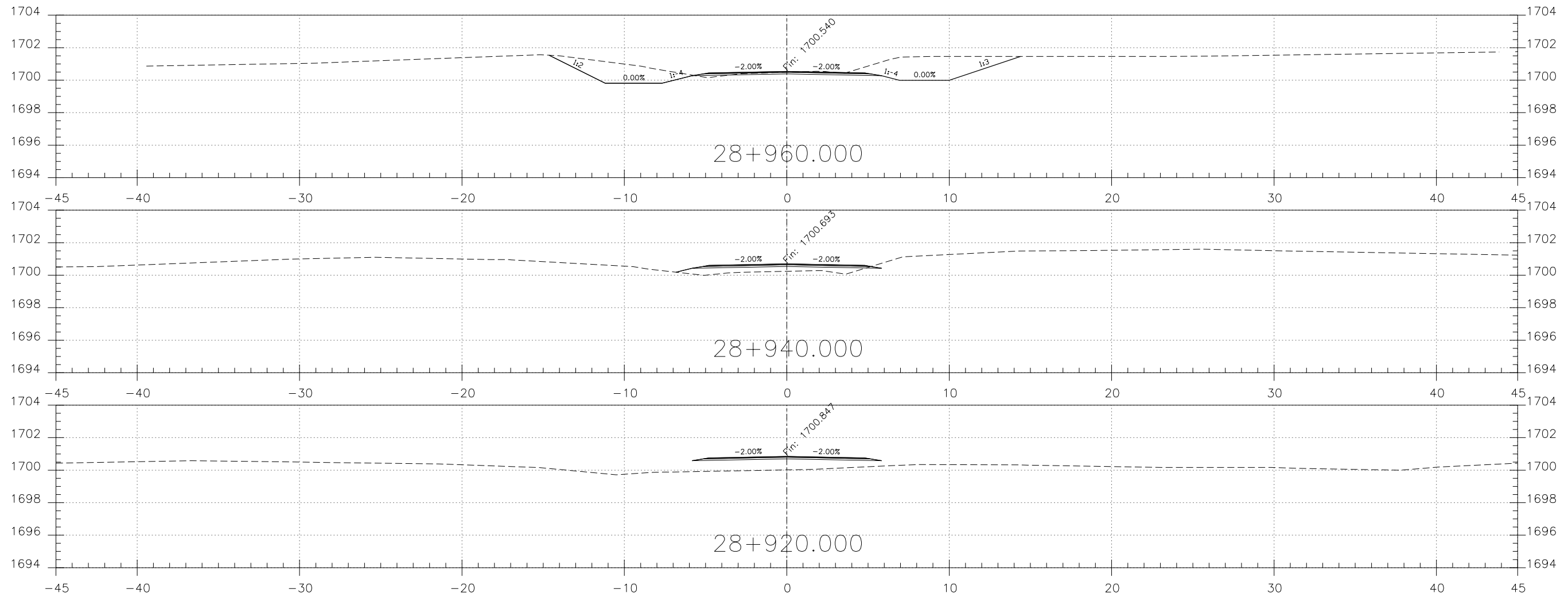
J:\2017\1017064.15\_NDOT\_N35\_Sweetwater\CAD\Reference\N35(8)\_Roadway\_XS.dgn



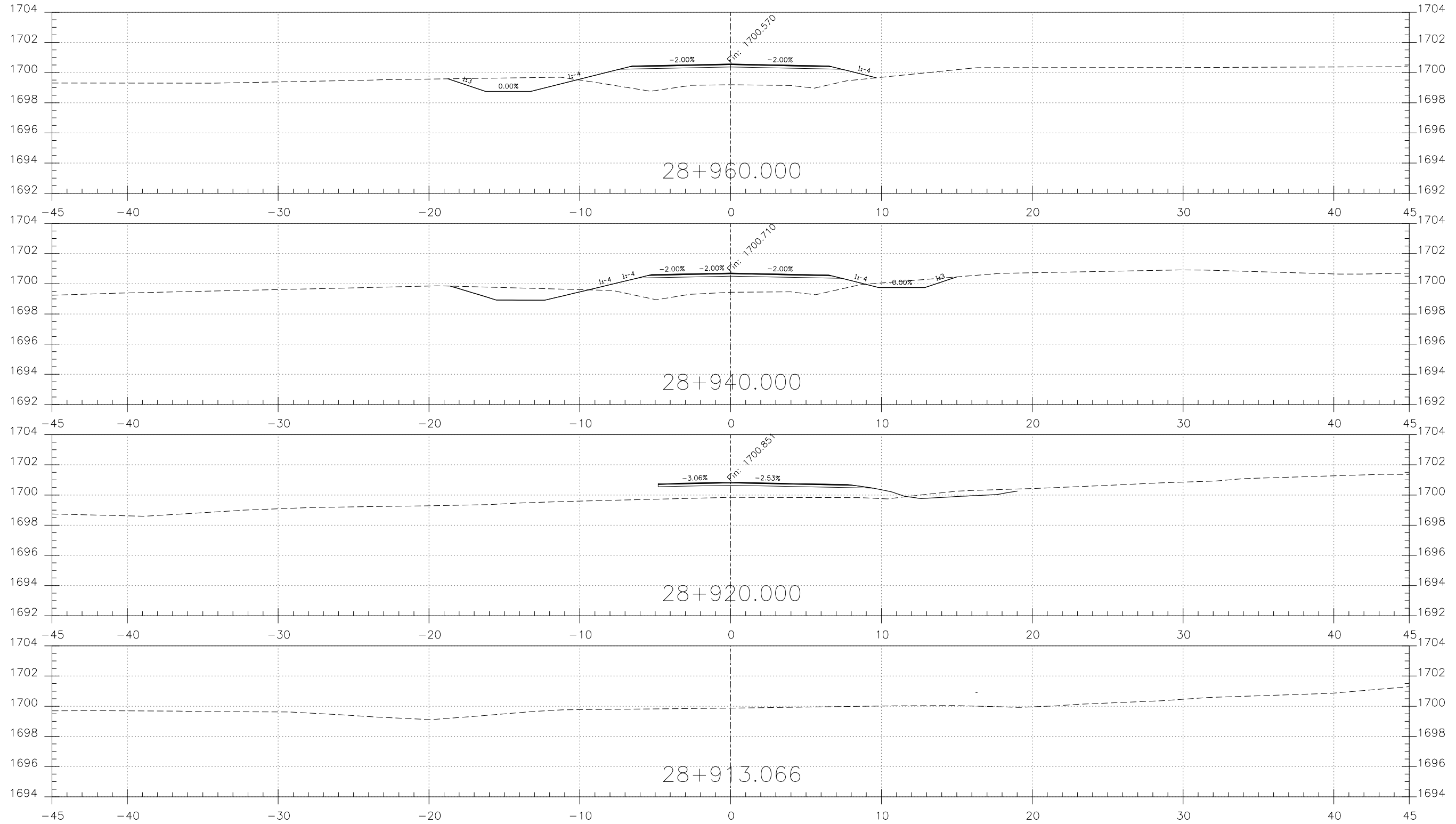
J:\2017\1017064\15\_NDOT\_N35\_Sweetwater\CAD\Reference\N35(8)\_Roadway\_XS.dgn



J:\2017\1017064\15\_NDOT\_N35\_Sweetwater\CAD\Reference\N35(8)\_Roadway\_XS.dgn

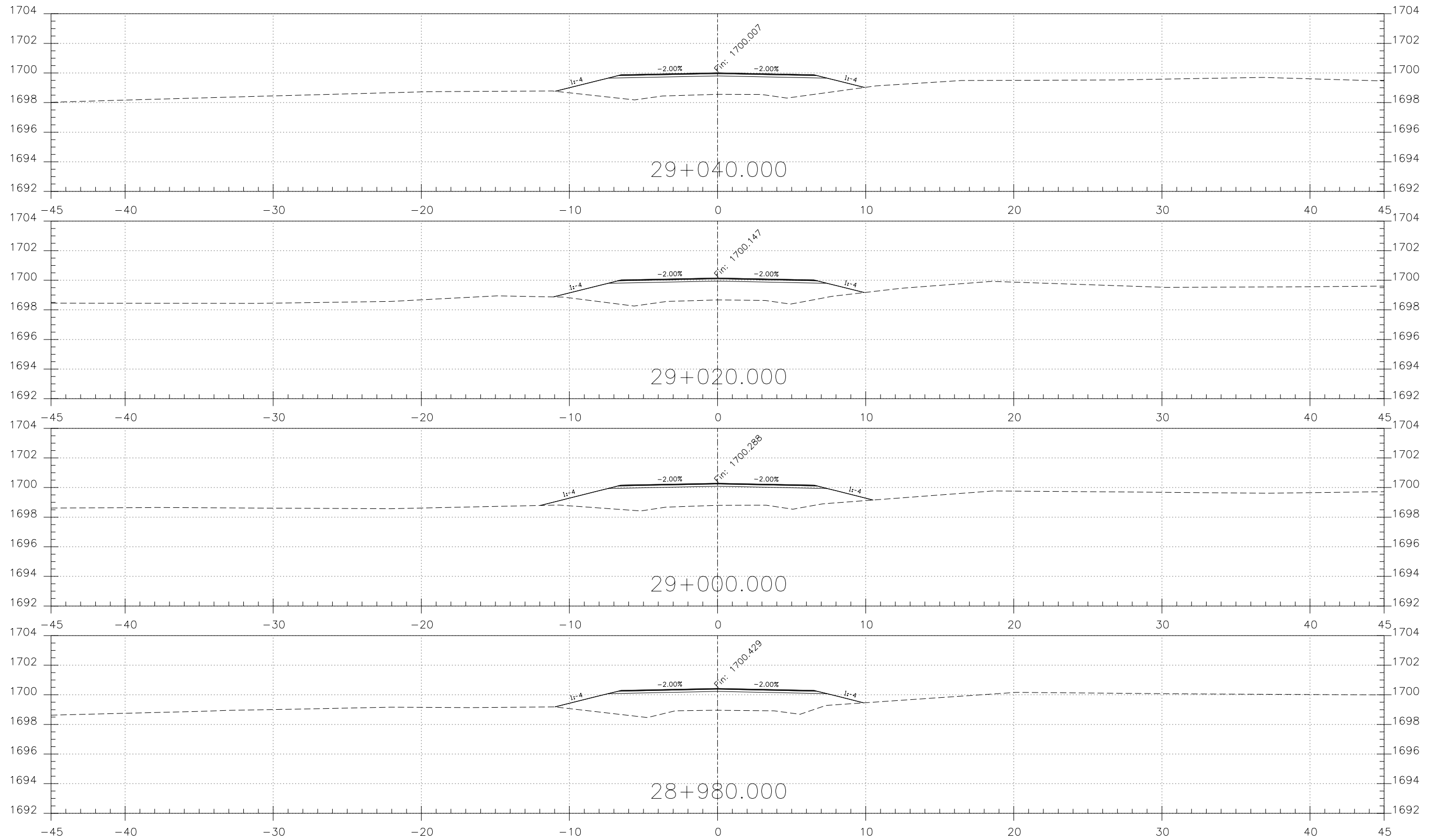


J:\2017\1017064.15\_NDOT\_N35\_Sweetwater\CAD\Reference\N35(8)\_Roadway\_XS.dgn

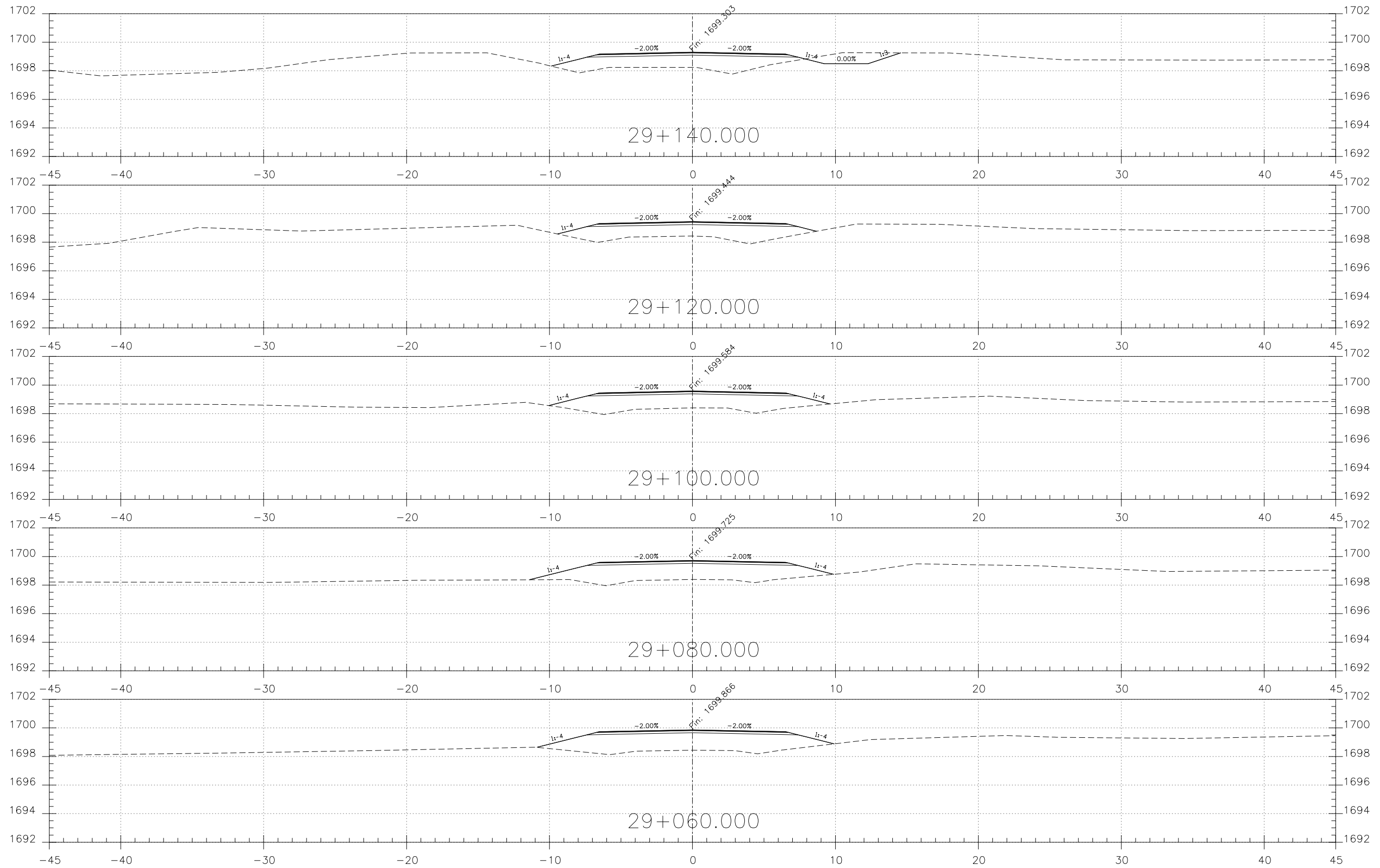




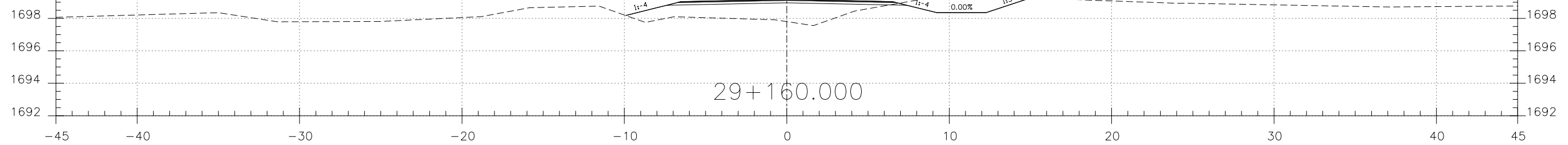
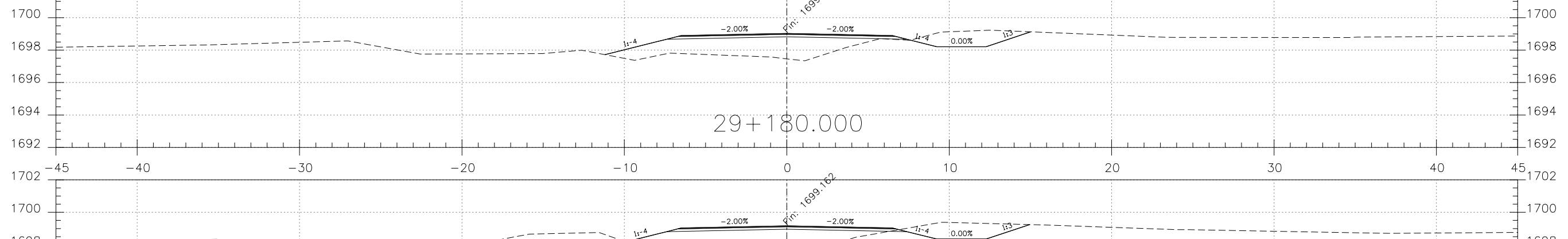
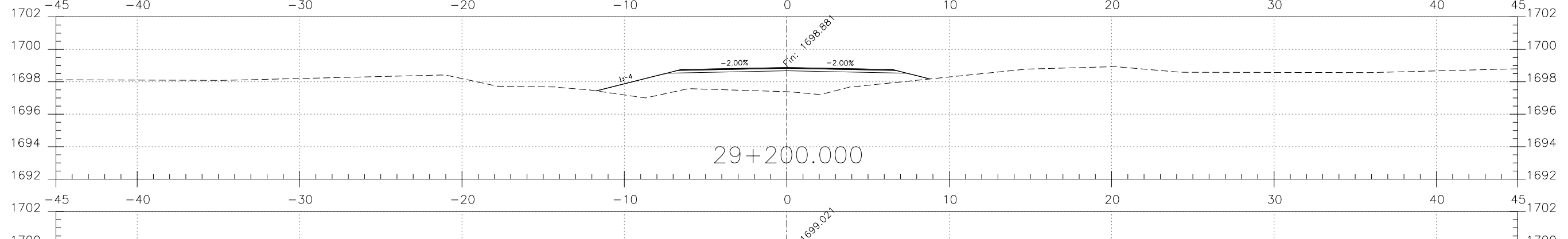
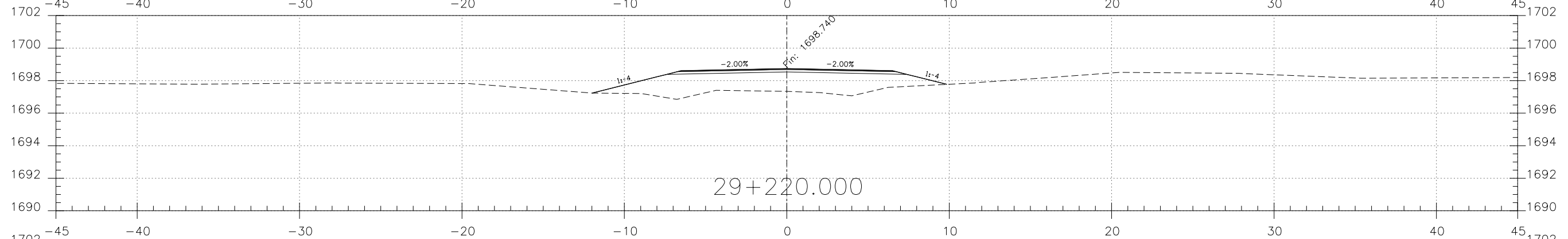
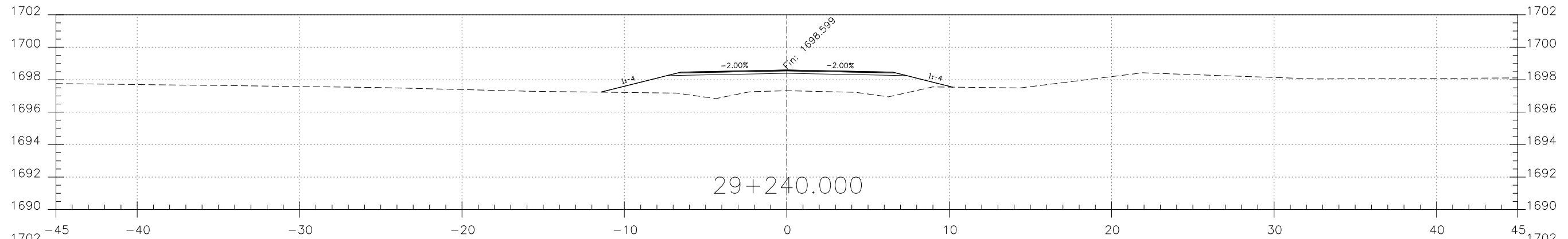
J:\2017\1017064.15\_NDOT\_N35\_Sweetwater\CAD\Reference\N35(8)\_Roadway\_XS.dgn



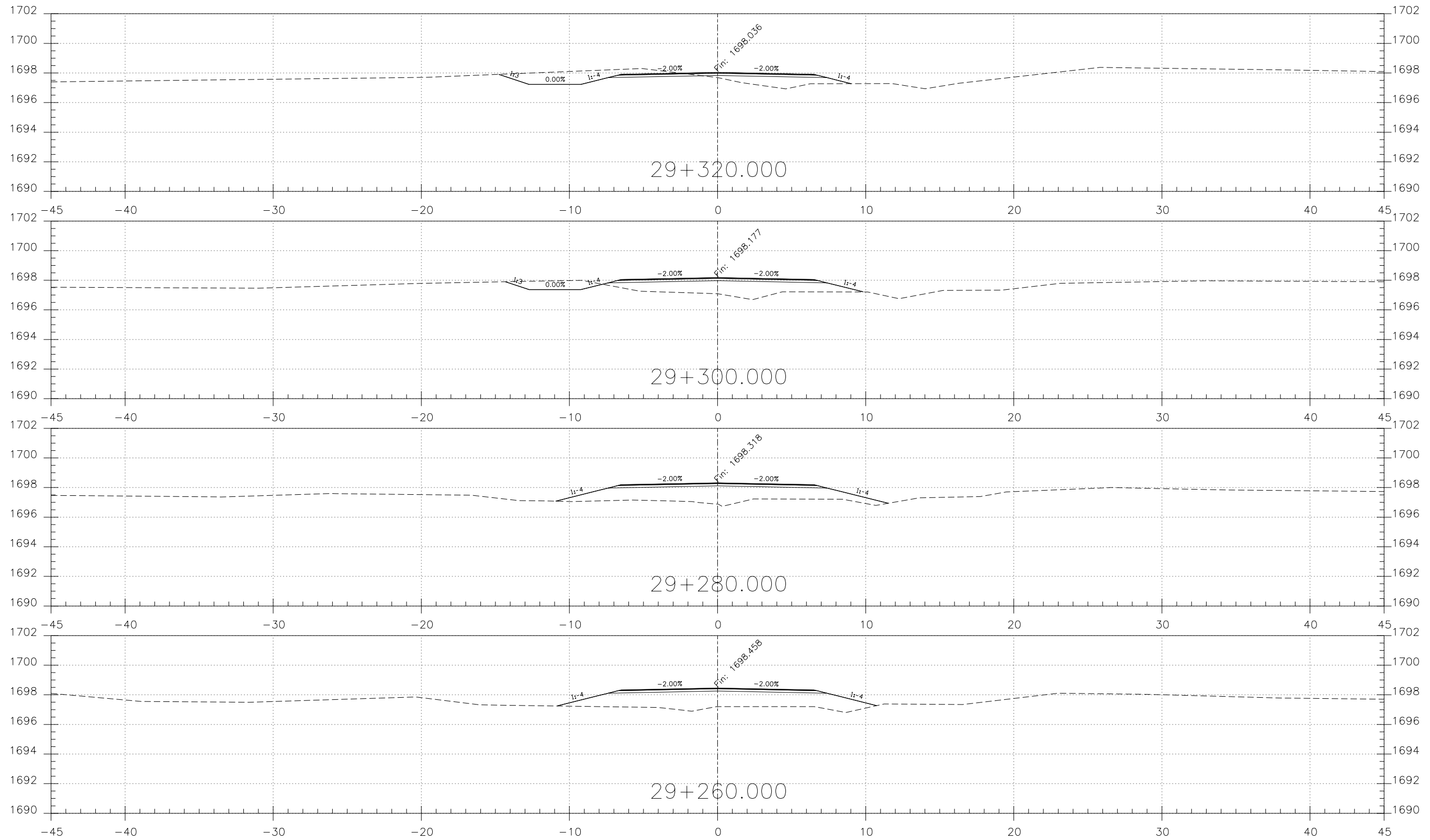
J:\2017\1017064.15\_NDOT\_N35\_Sweetwater\CAD\Reference\N35(6)\_Roadway\_XS.dgn



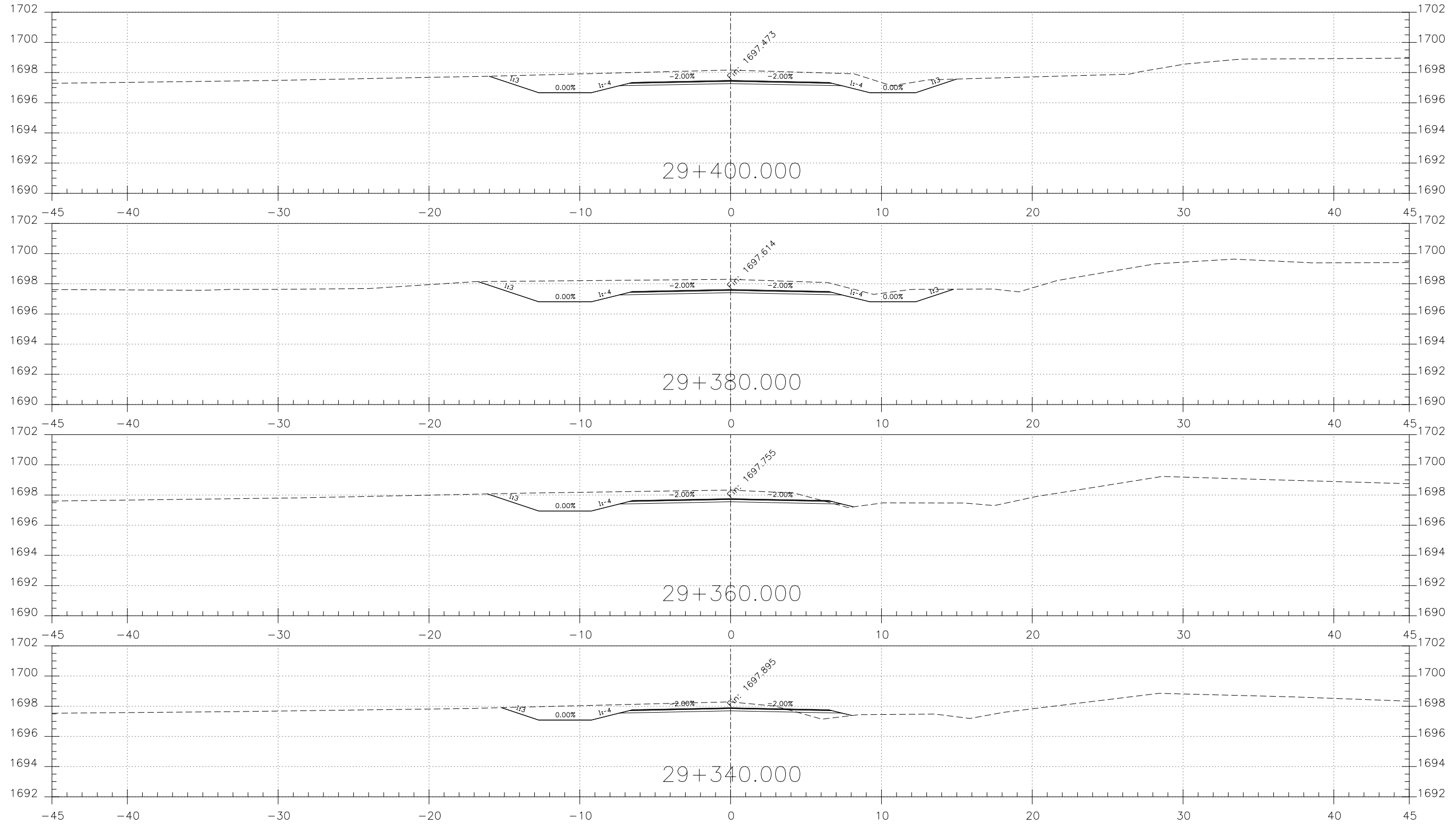
J:\2017\1017064.15\_NDOT\_N35\_Sweetwater\CAD\Reference\N35(8)\_Roadway\_XS.dgn



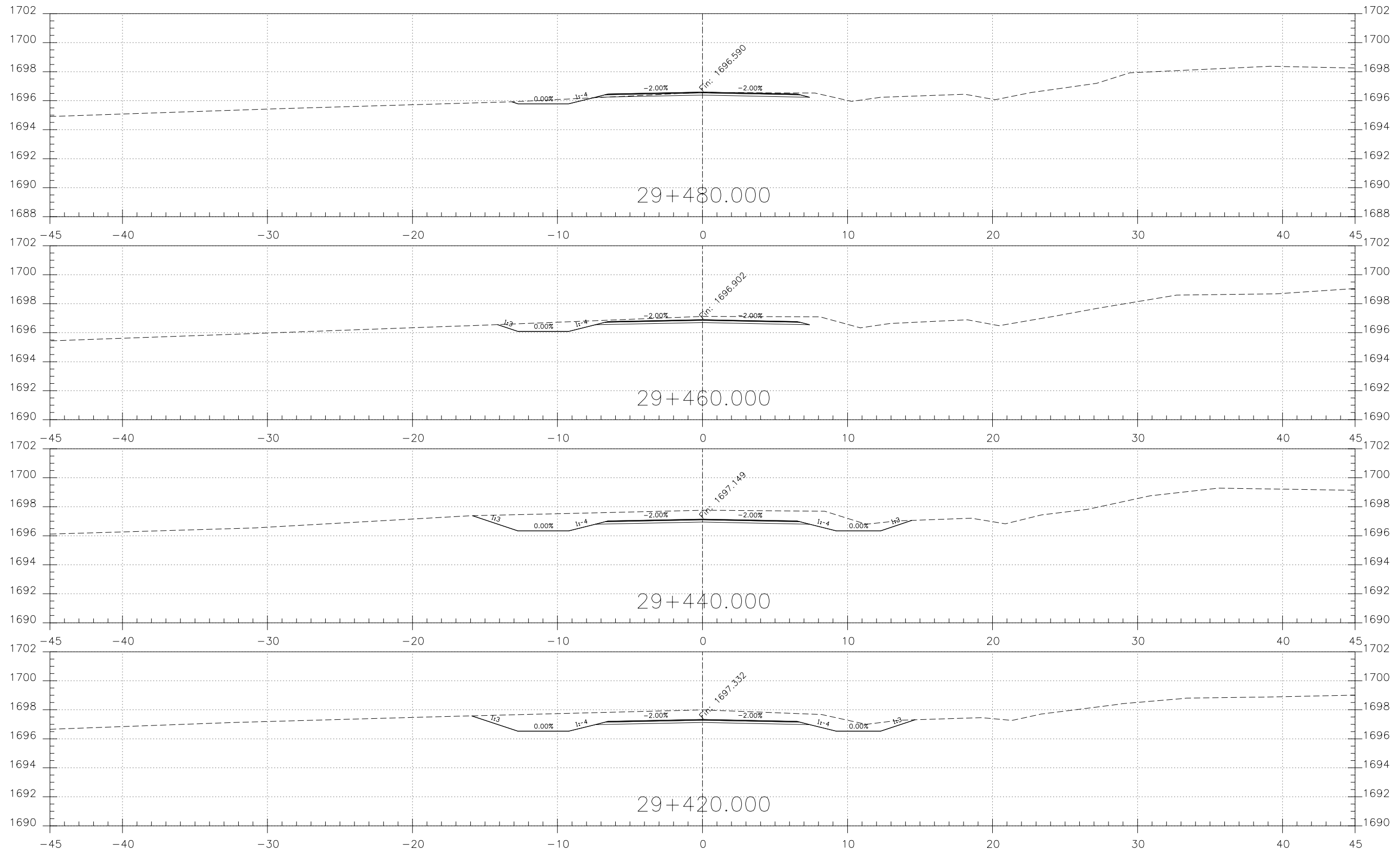
J:\2017\1017064.15\_NDOT\_N35\_Sweetwater\CAD\Reference\N35(8)\_Roadway\_XS.dgn



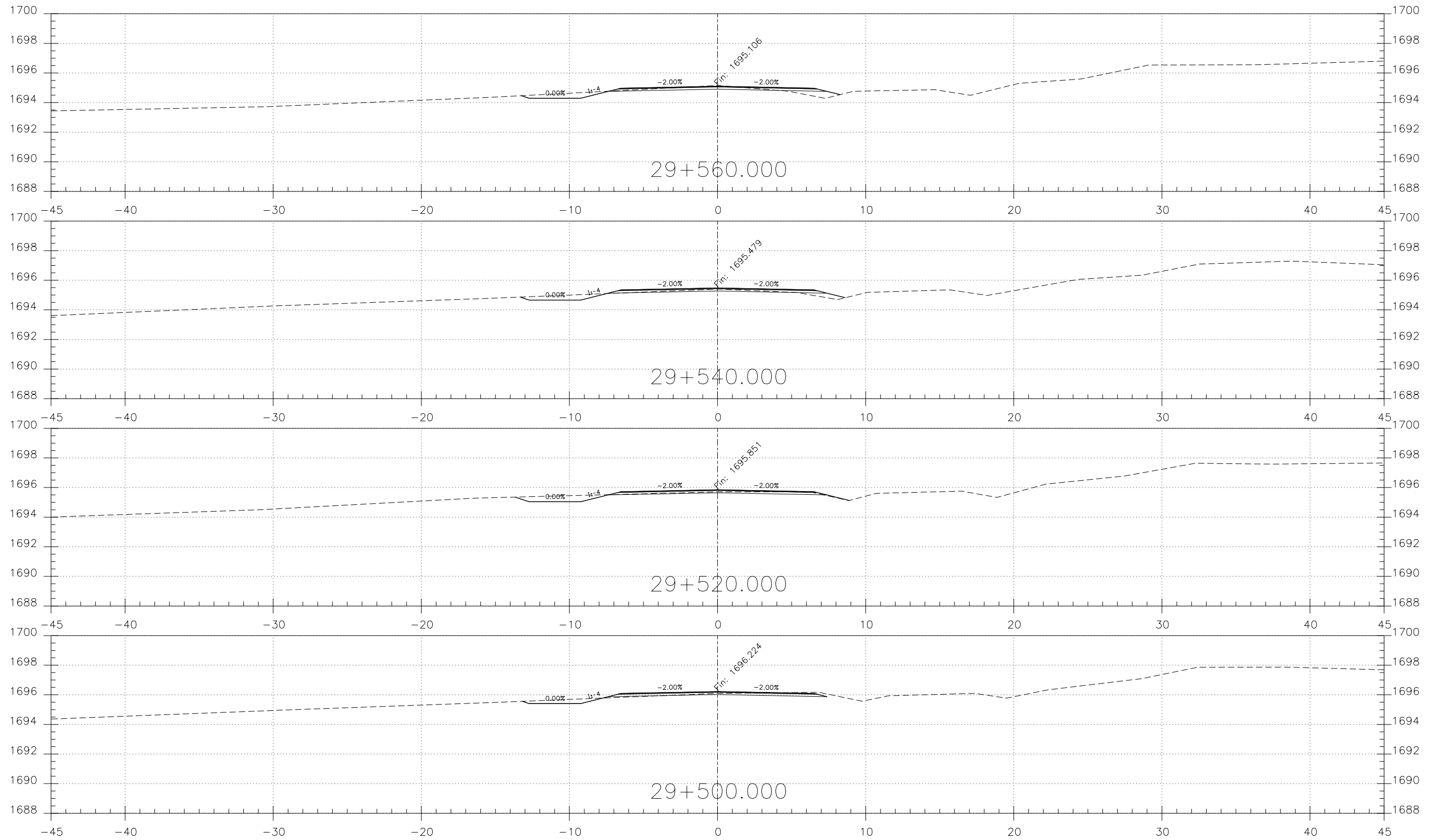
J:\2017\1017064.15\_NDOT\_N35\_Sweetwater\CAD\Reference\N35(8)\_Roadway\_XS.dgn



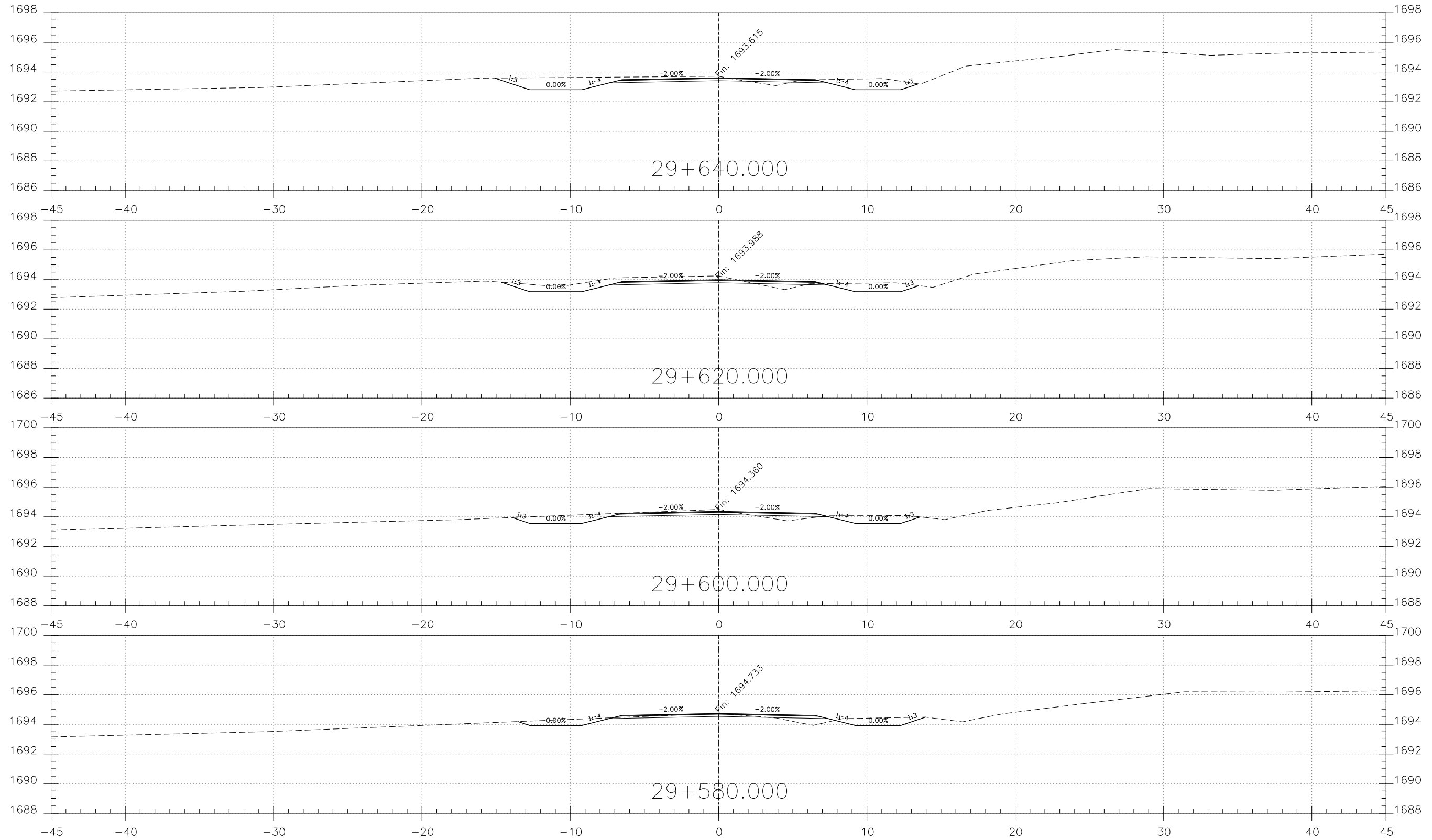
J:\2017\1017064.15\_NDOT\_N35\_Sweetwater\CAD\Reference\N35(8)\_Roadway\_XS.dgn



J:\2017\1017064\15\_NDOT\_N35\_Sweetwater\CAD\Reference\N35(8)\_Roadway\_XS.dgn

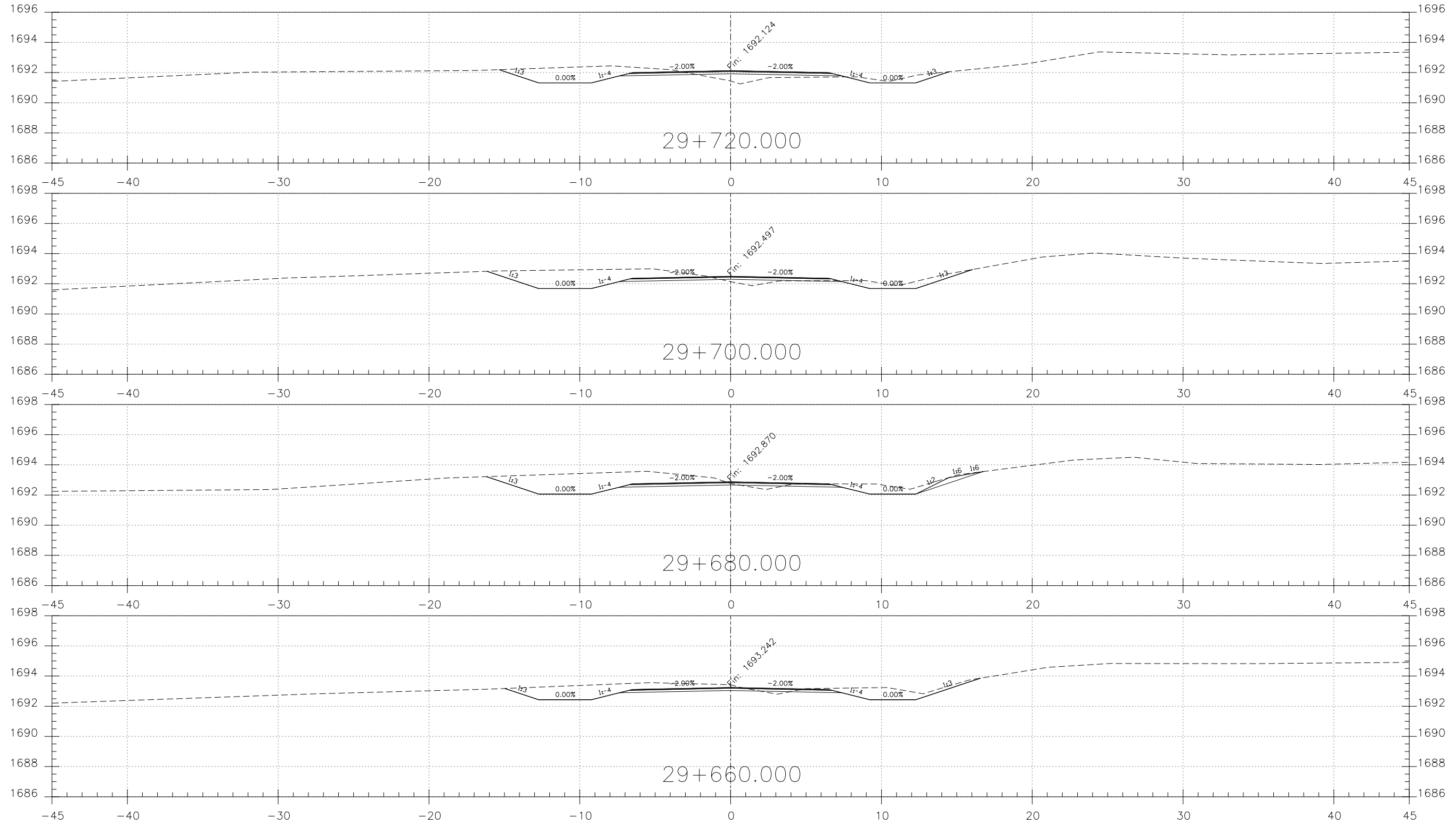


J:\2017\1017064.15\_NDOT\_N35\_Sweetwater\CAD\Reference\N35(8)\_Roadway\_XS.dgn

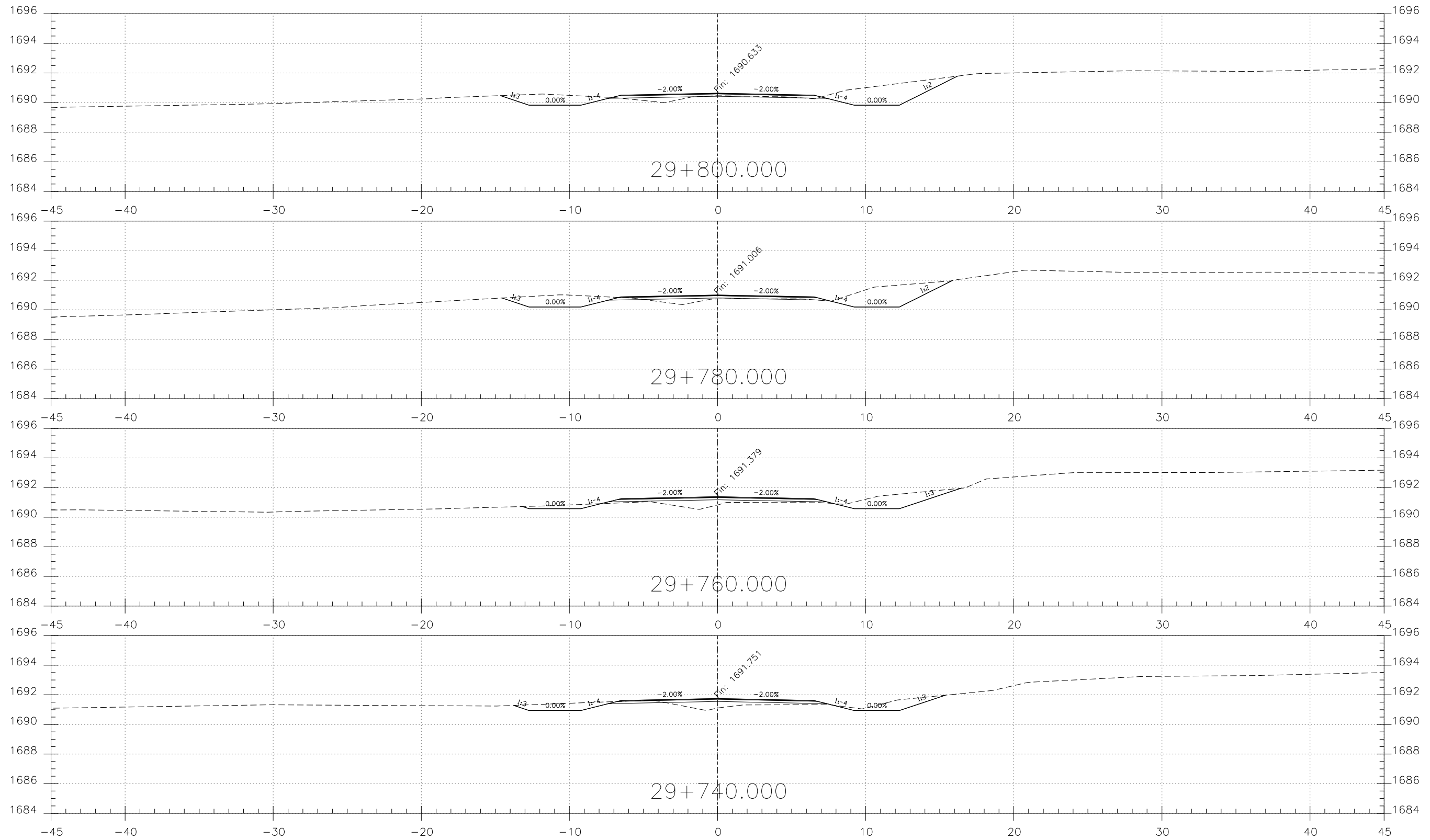




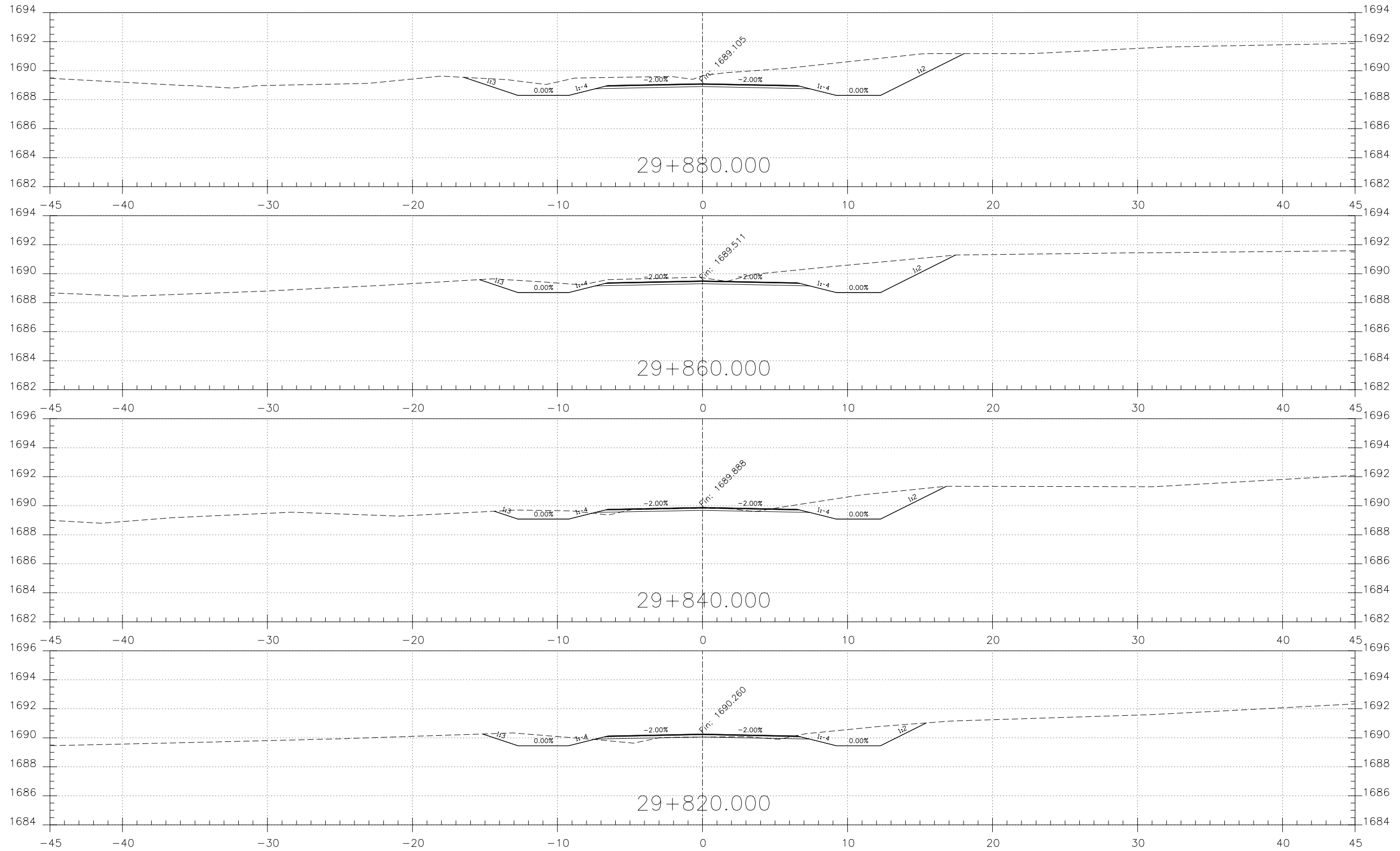
J:\2017\1017064.15\_NDOT\_N35\_Sweetwater\CAD\Reference\N35(8)\_Roadway\_XS.dgn



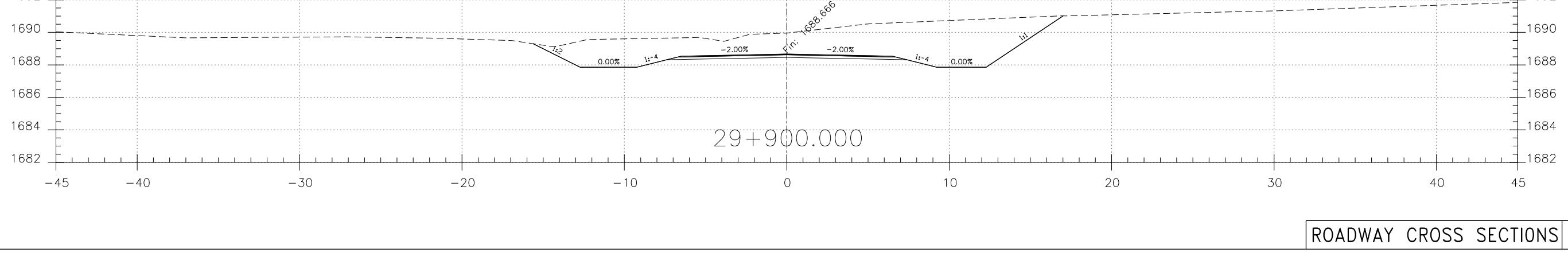
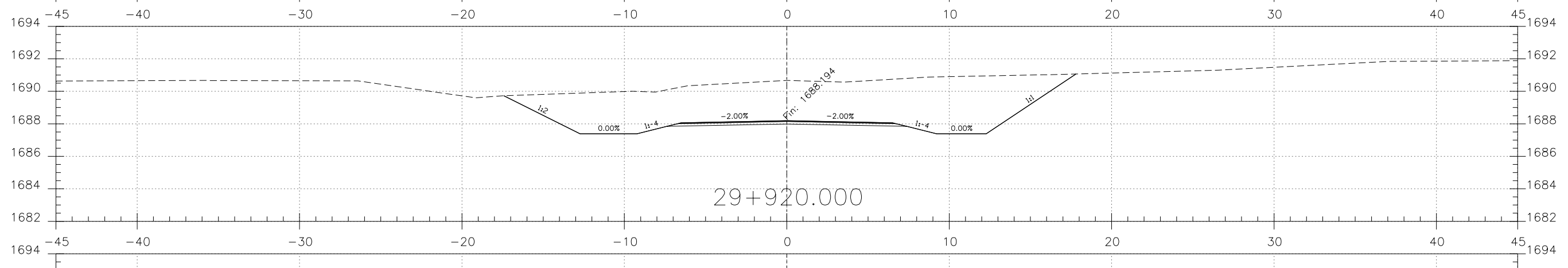
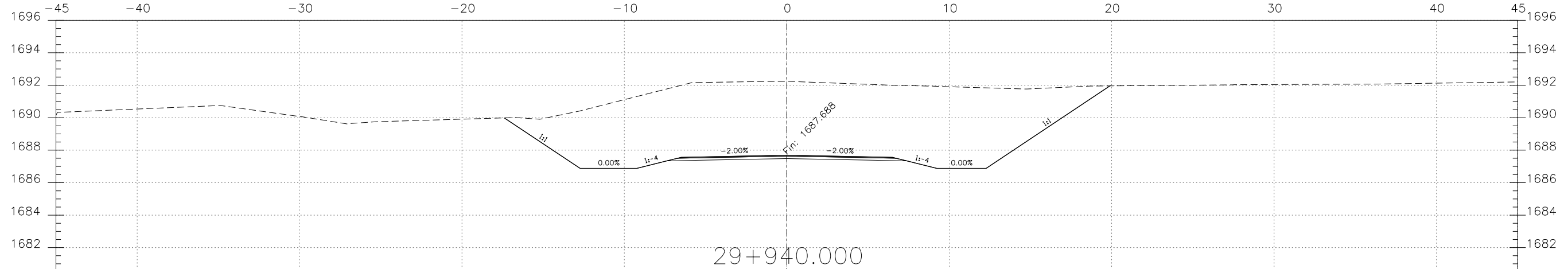
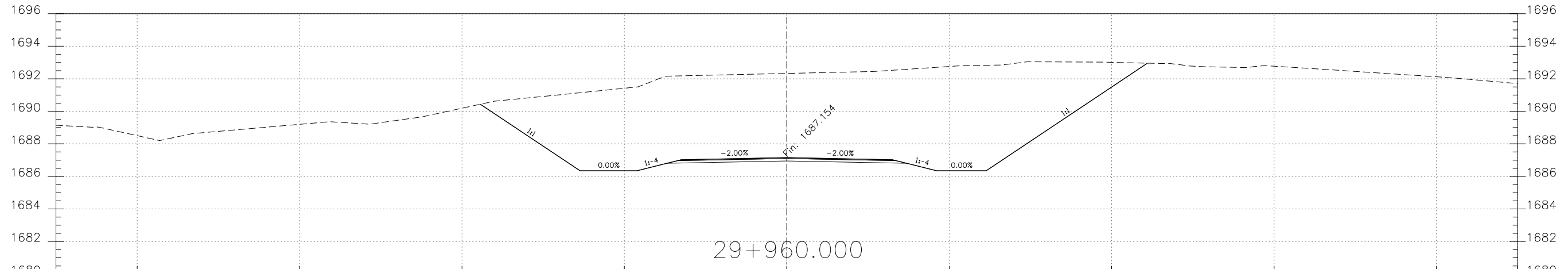
J:\2017\1017064.15\_NDOT\_N35\_Sweetwater\CAD\Reference\N35(8)\_Roadway\_XS.dgn



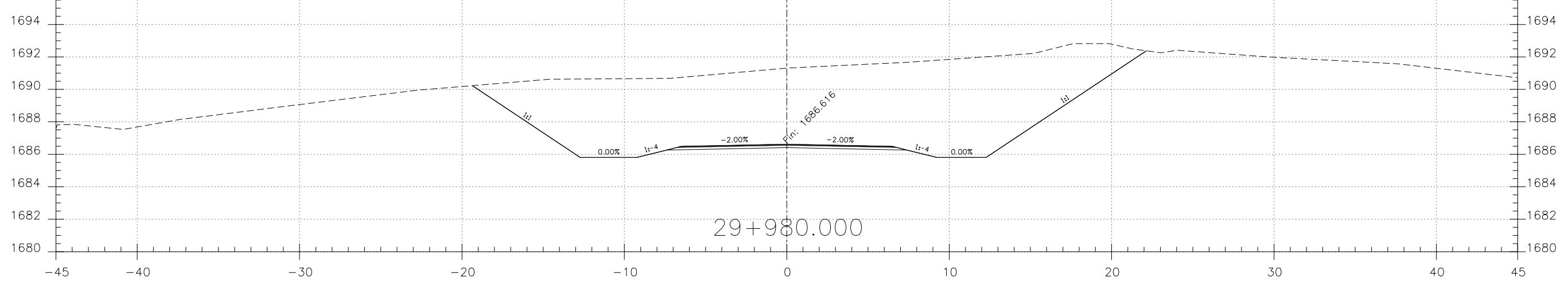
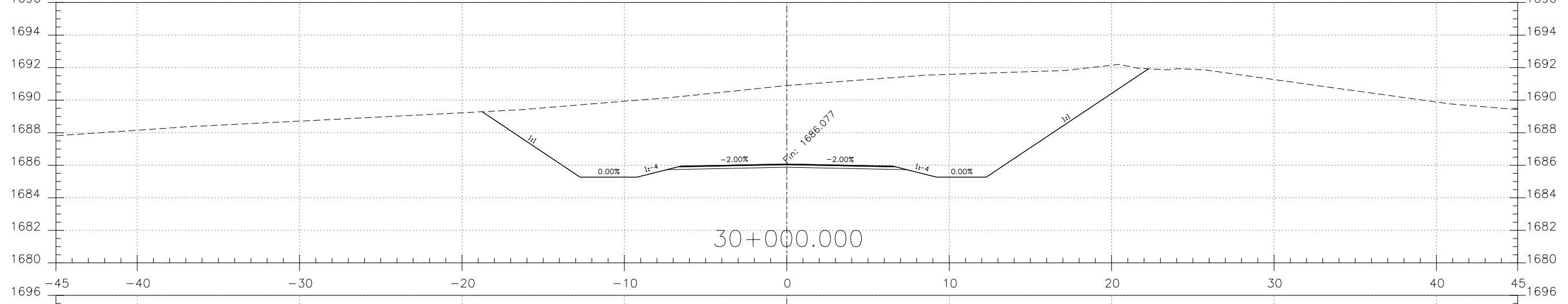
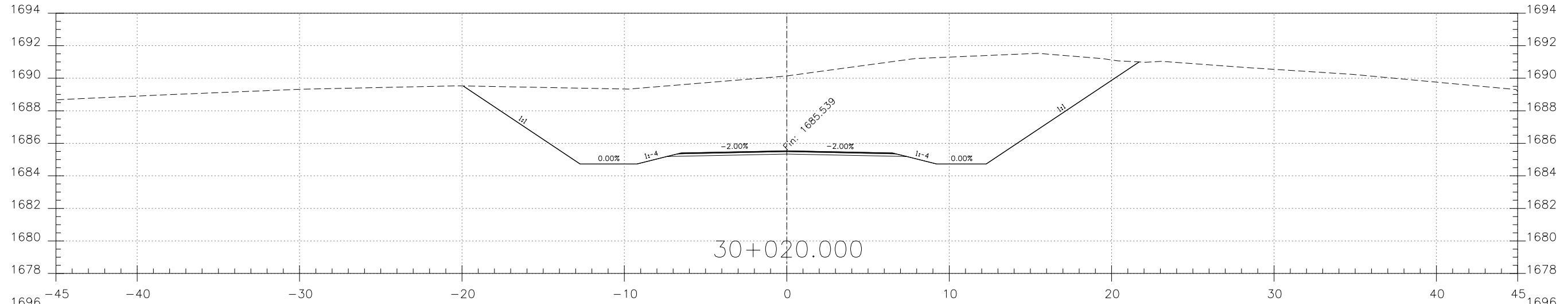
J:\2017\1017064.15\_NDOT\_N35\_Sweetwater\CAD\Reference\N35(8)\_Roadway\_XS.dgn



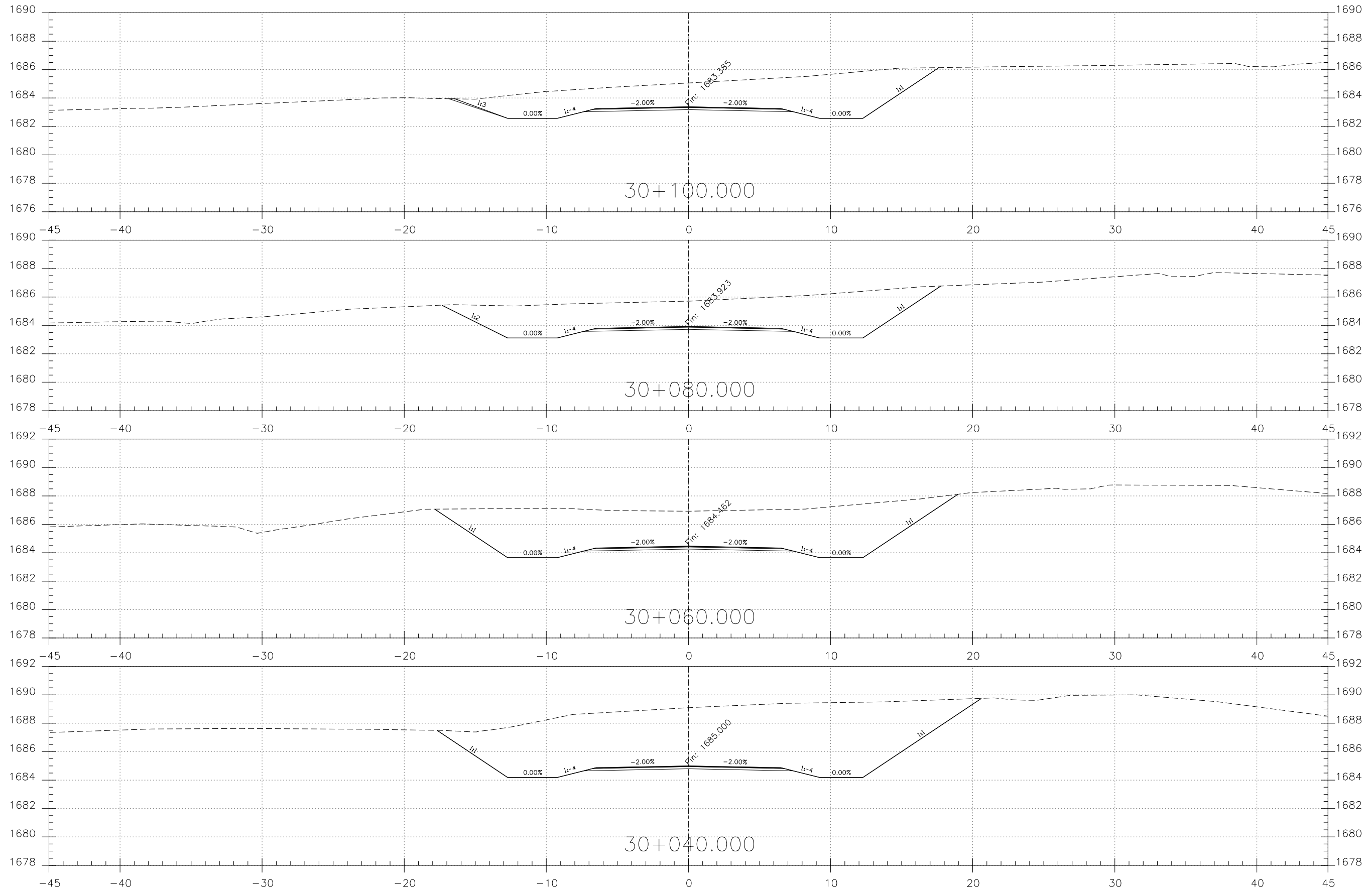
J:\2017\1017064.15\_NDOT\_N35\_Sweetwater\CAD\Reference\N35(8)\_Roadway\_XS.dgn



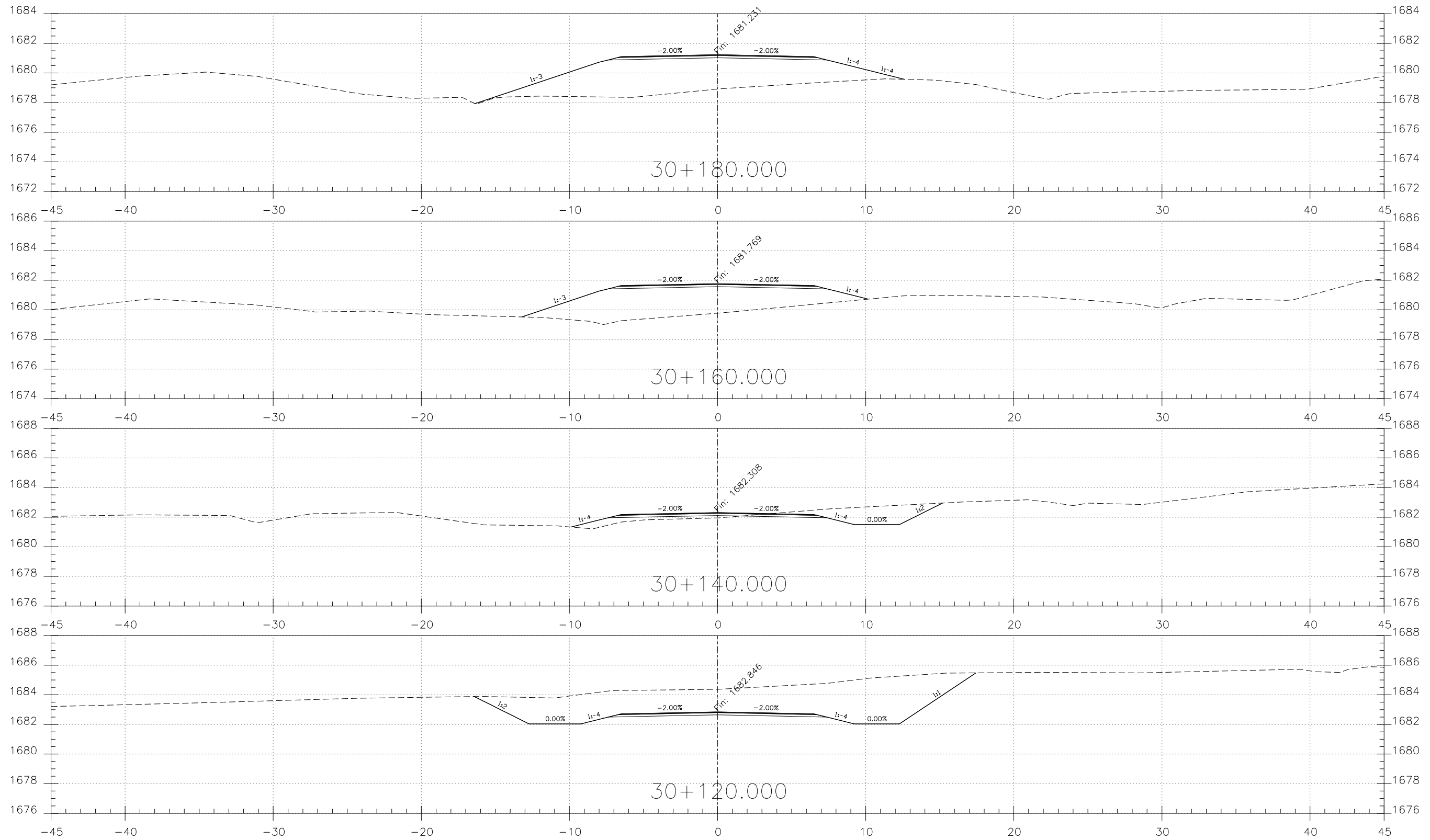
J:\2017\1017064.15\_NDOT\_N35\_Sweetwater\CAD\Reference\N35(8)\_Roadway\_XS.dgn



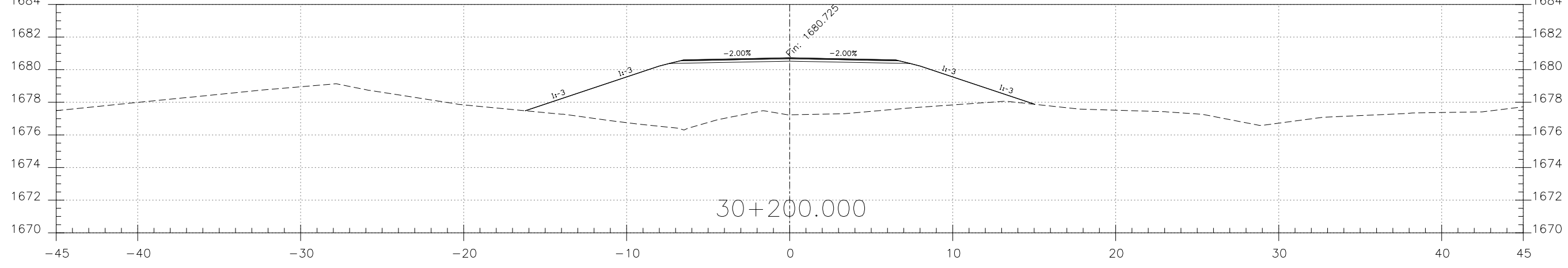
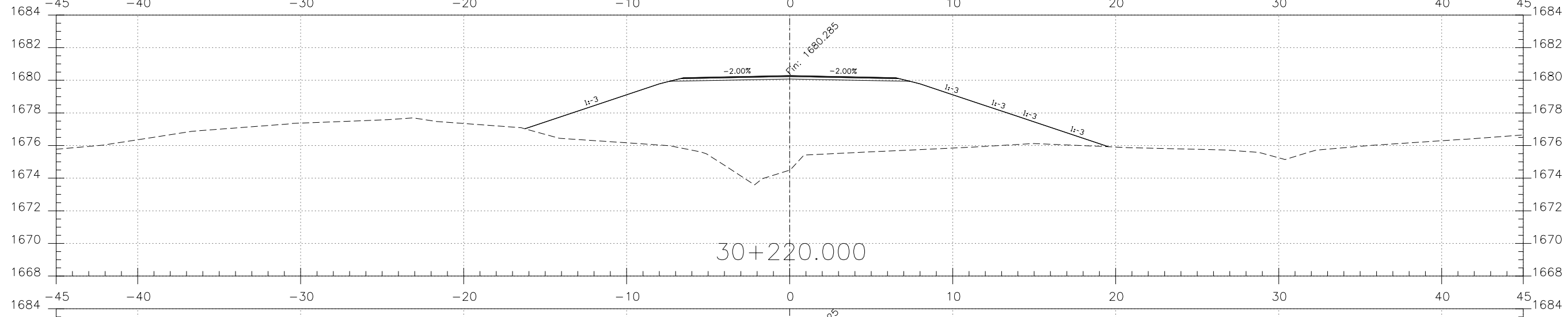
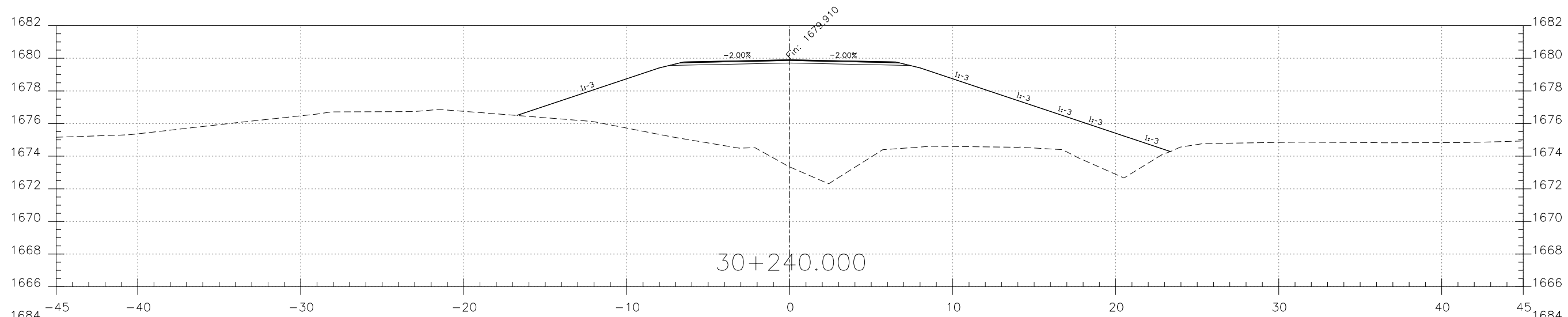
J:\2017\1017064.15\_NDOT\_N35\_Sweetwater\CAD\Reference\N35(8)\_Roadway\_XS.dgn



J:\2017\1017064\15\_NDOT\_N35\_Sweetwater\CAD\Reference\N35(8)\_Roadway\_XS.dgn

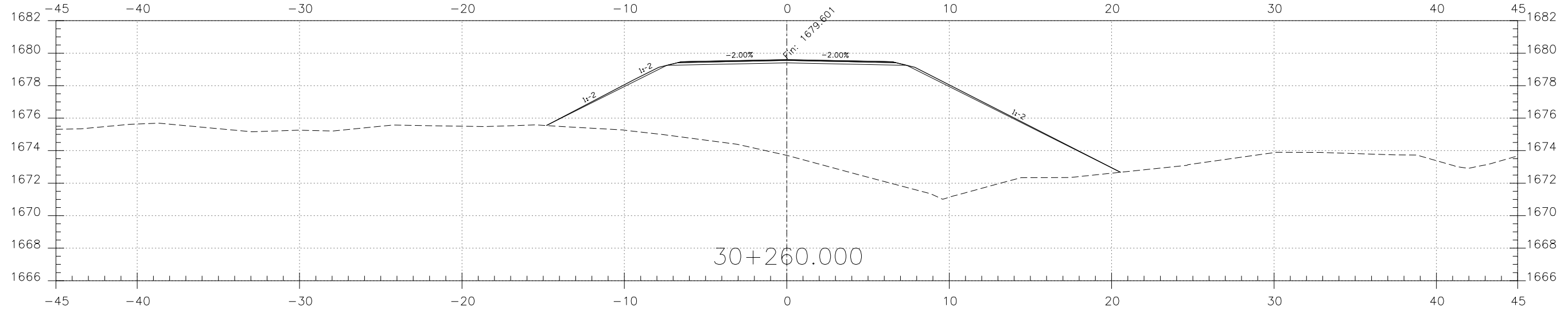
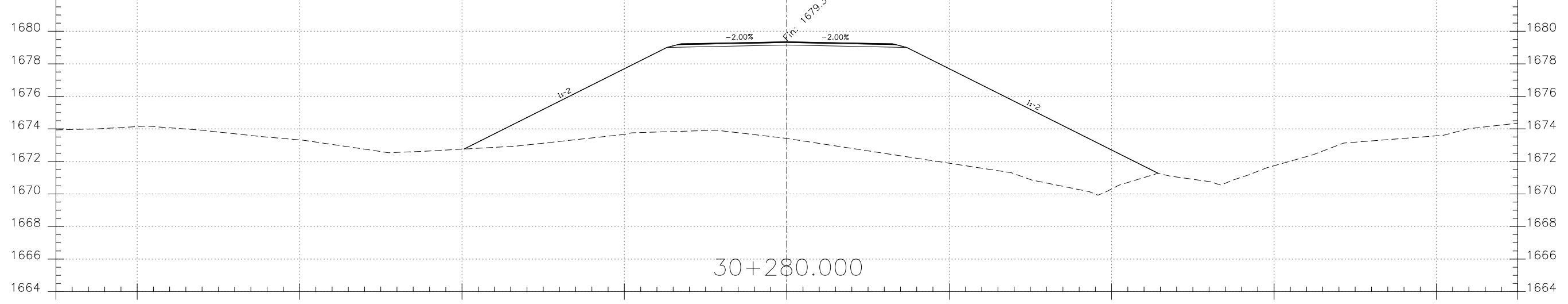
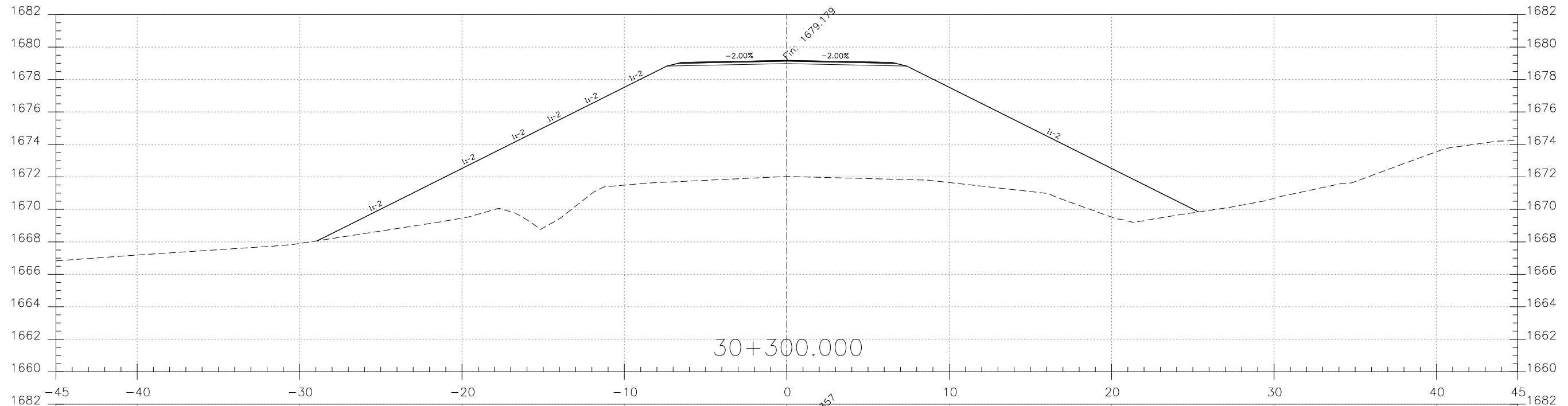


J:\2017\1017064\15\_NDOT\_N35\_Sweetwater\CAD\Reference\N35(8)\_Roadway\_XS.dgn

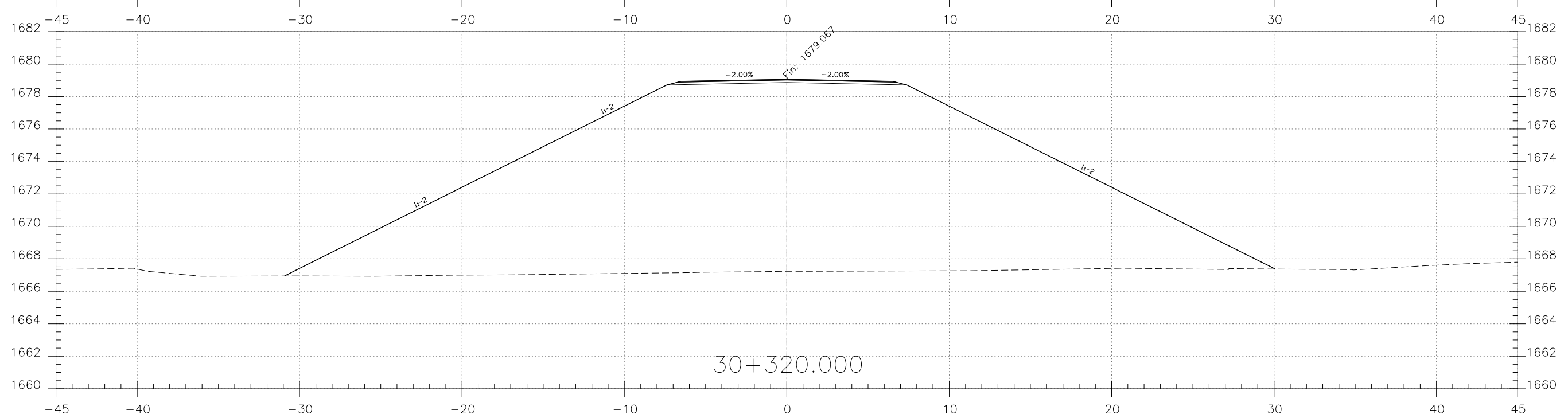
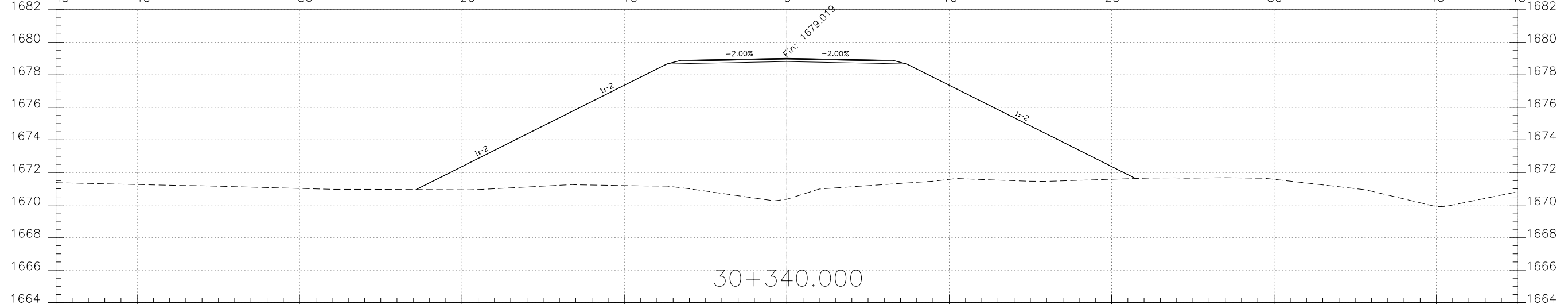
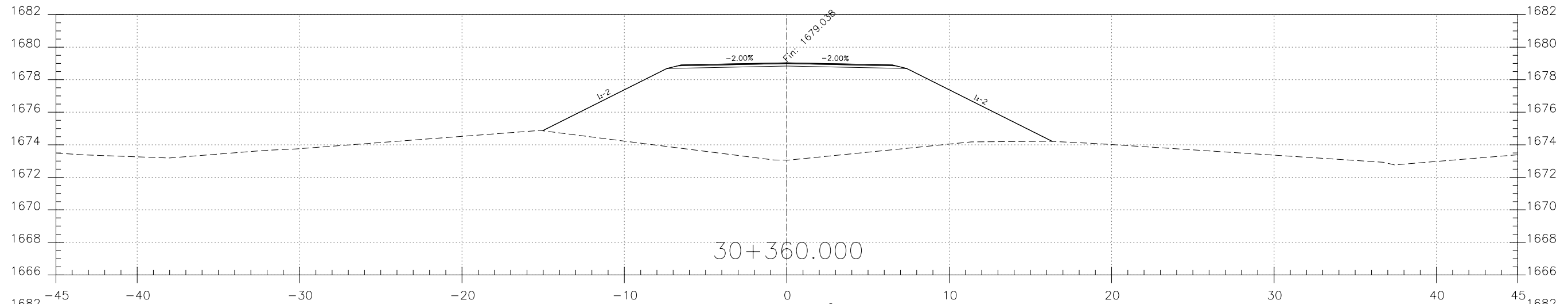




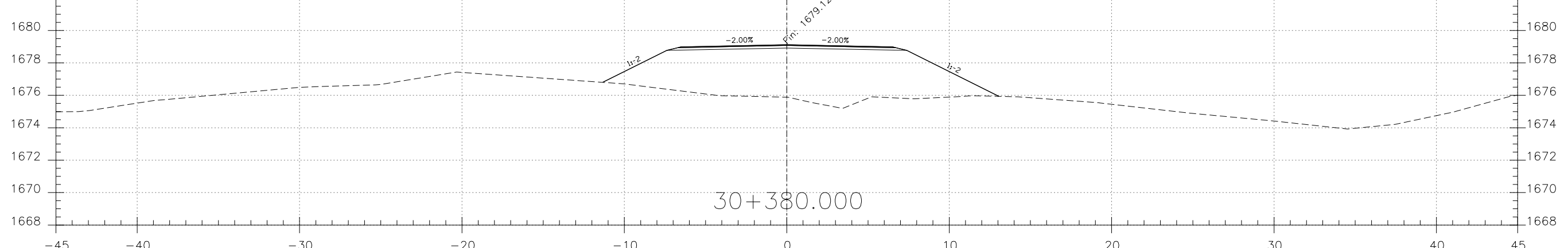
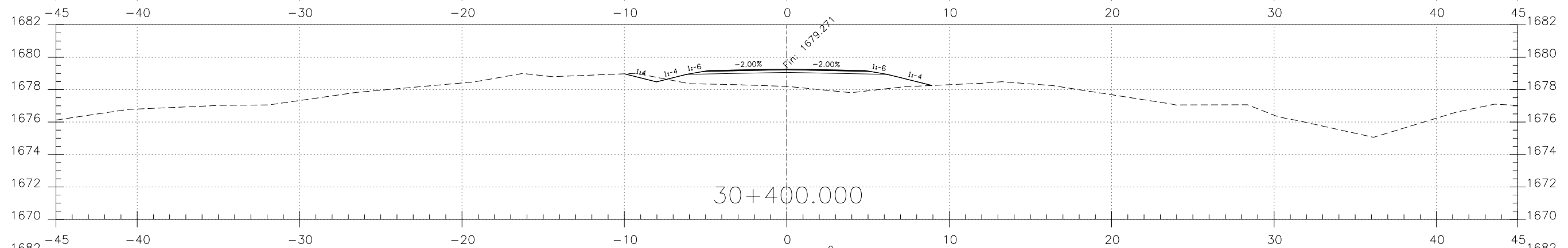
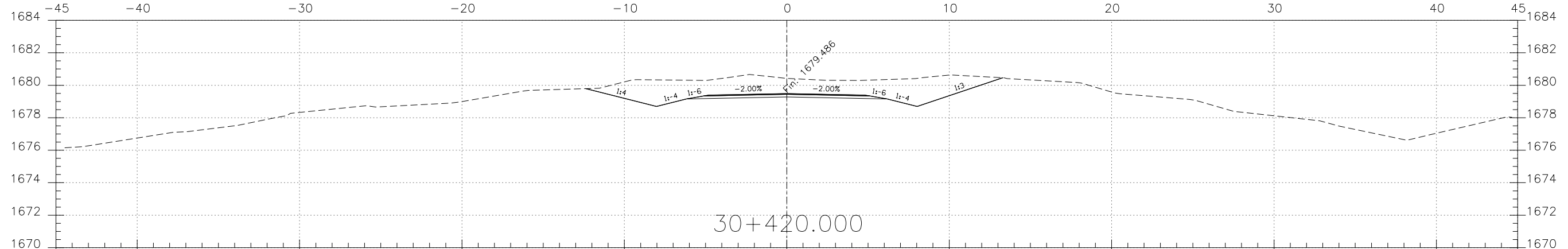
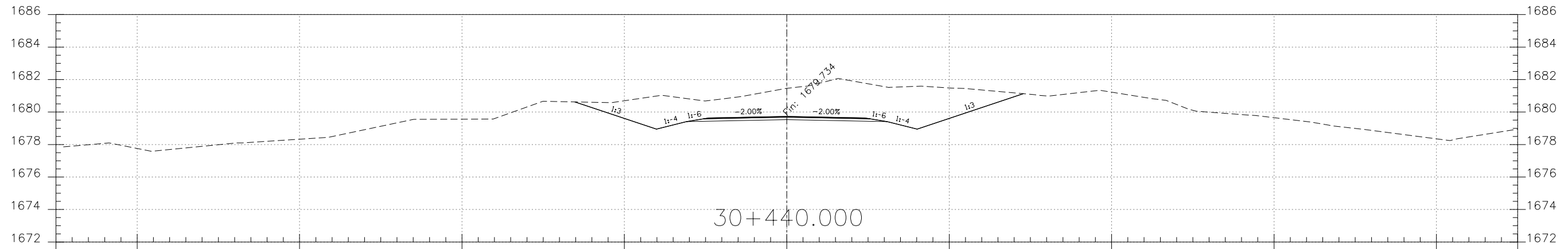
J:\2017\1017064.15\_NDOT\_N35\_Sweetwater\CAD\Reference\N35(8)\_Roadway\_XS.dgn



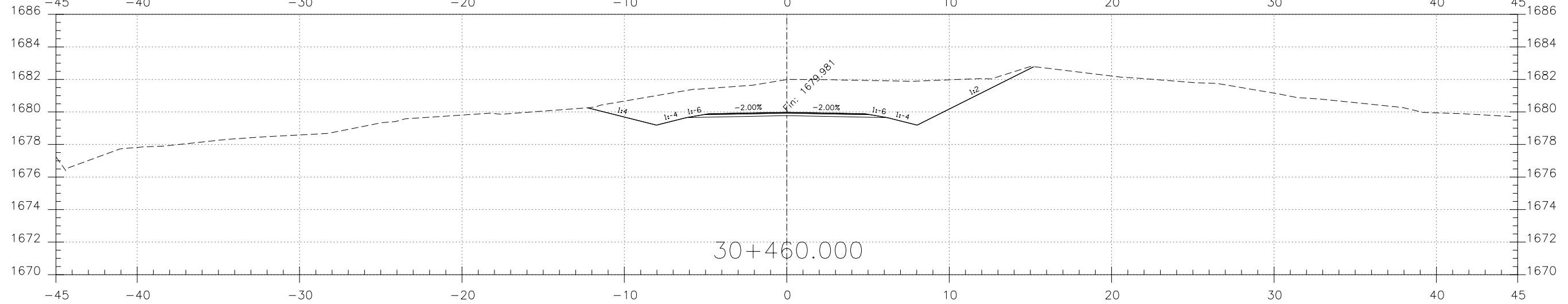
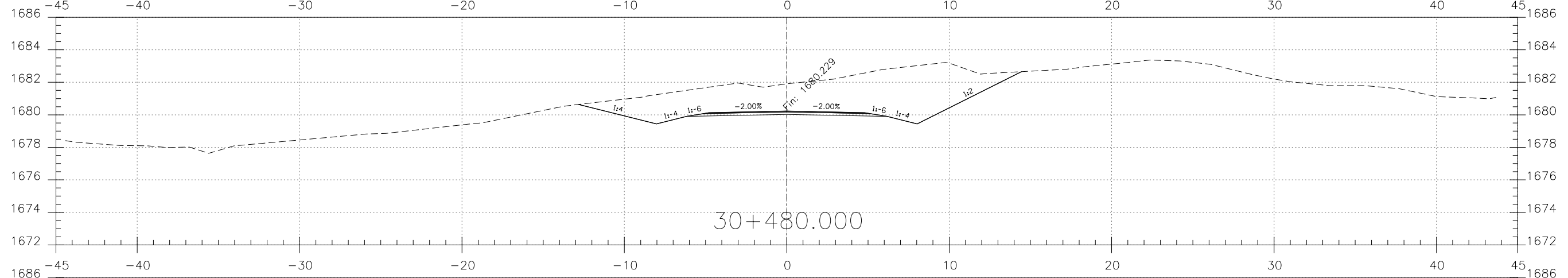
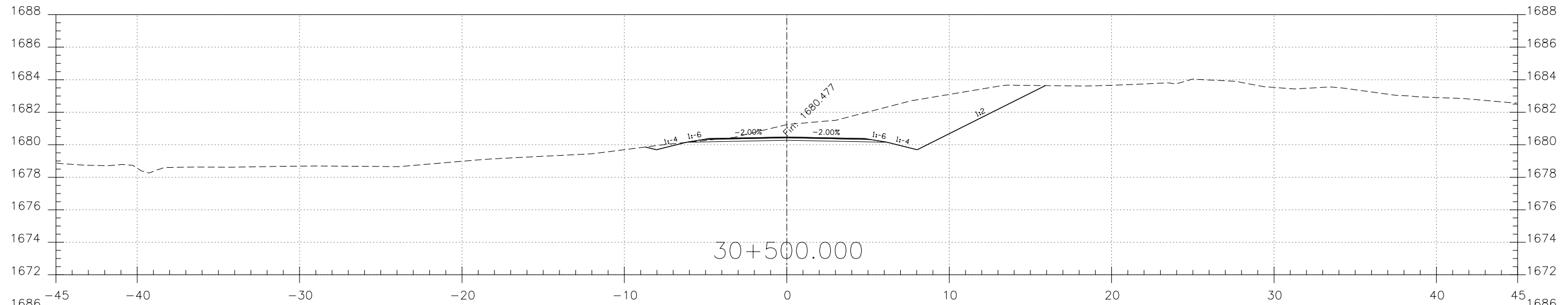
J:\2017\1017064\15\_NDOT\_N35\_Sweetwater\CAD\Reference\N35(6)\_Roadway\_XS.dgn



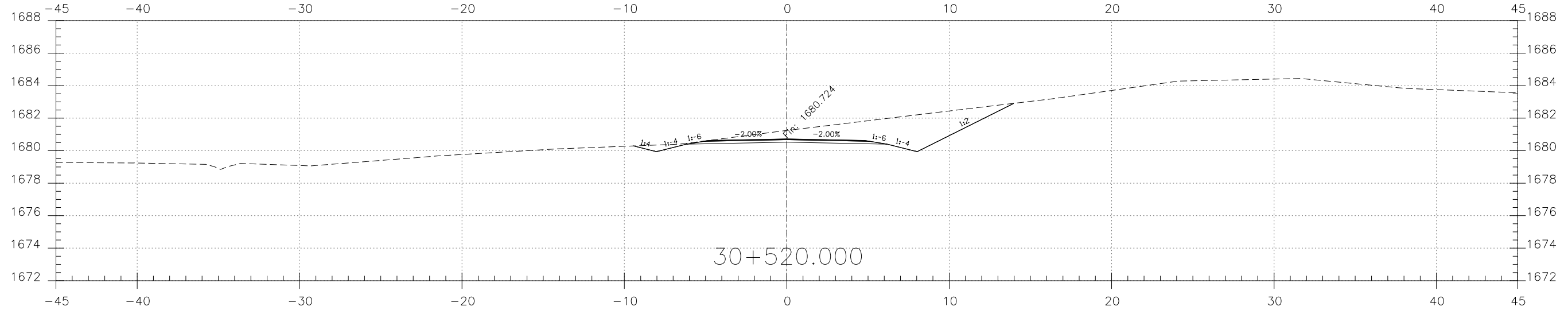
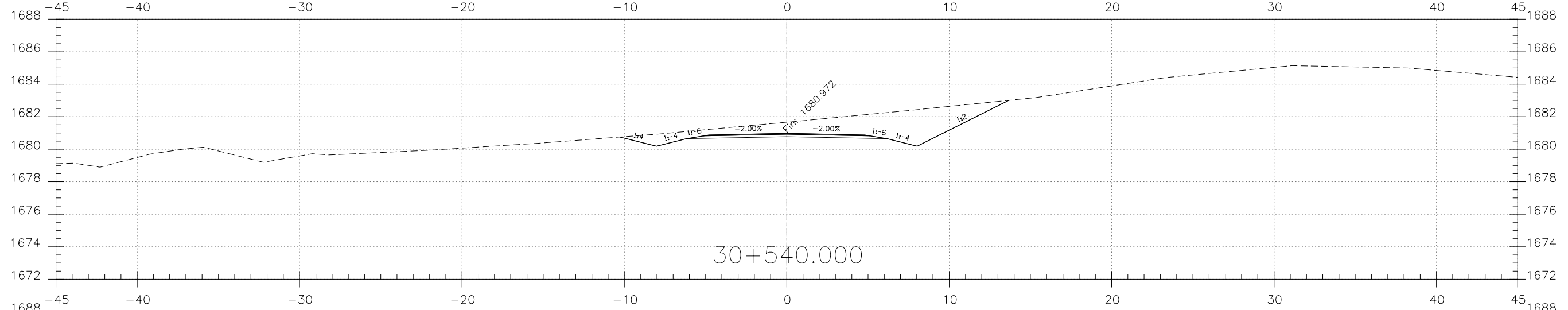
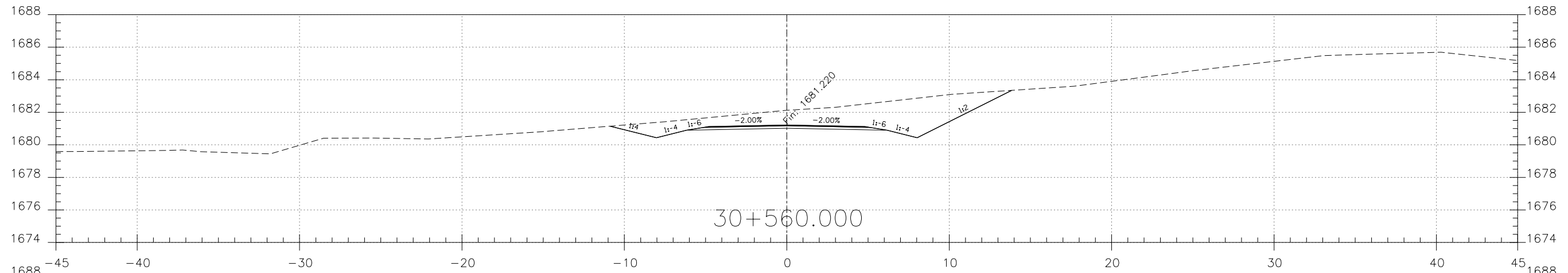
J:\2017\1017064.15\_NDOT\_N35\_Sweetwater\CAD\Reference\N35(9)\_Roadway\_XS.dgn



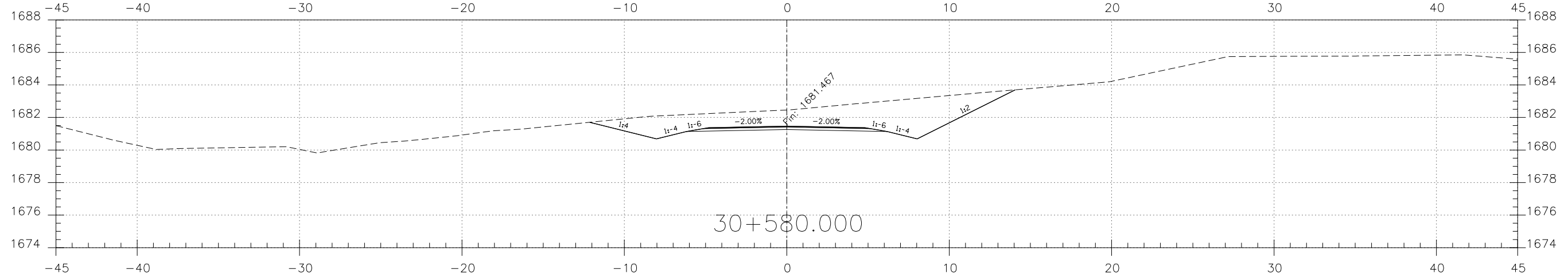
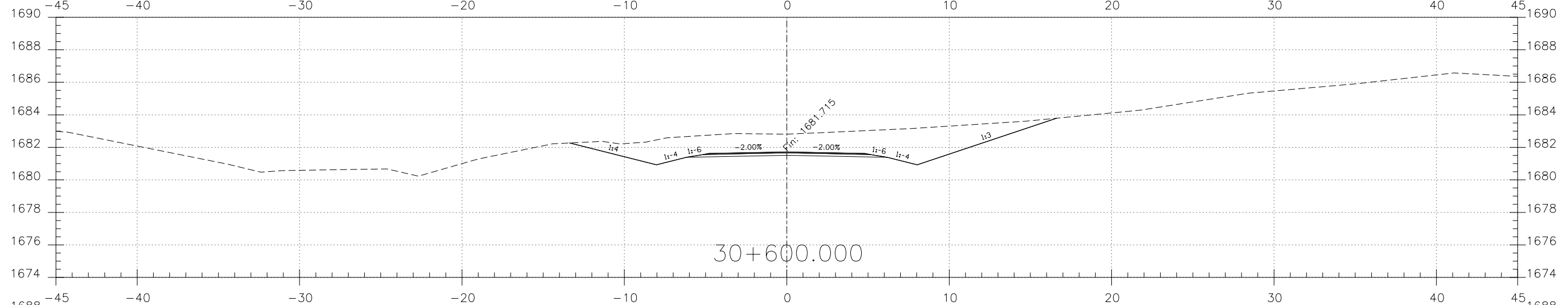
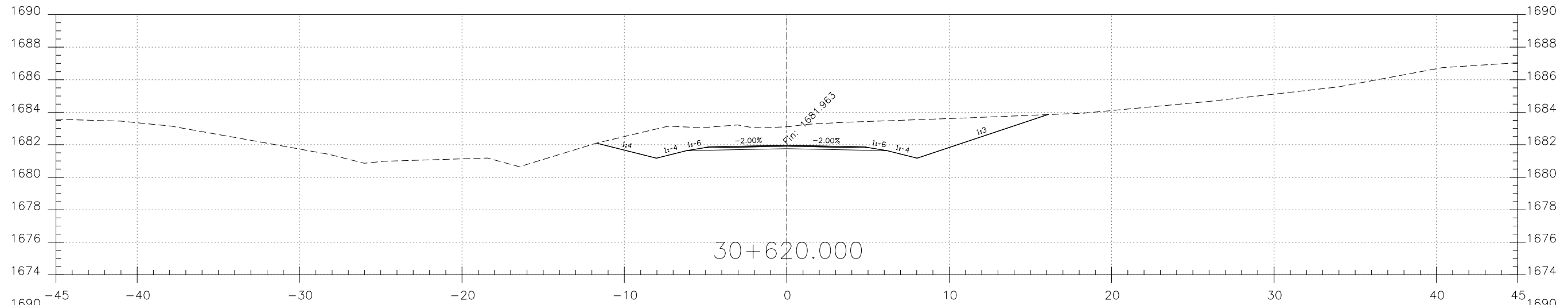
J:\2017\1017064\15\_NDOT\_N35\_Sweetwater\CAD\Reference\N35(8)\_Roadway\_XS.dgn



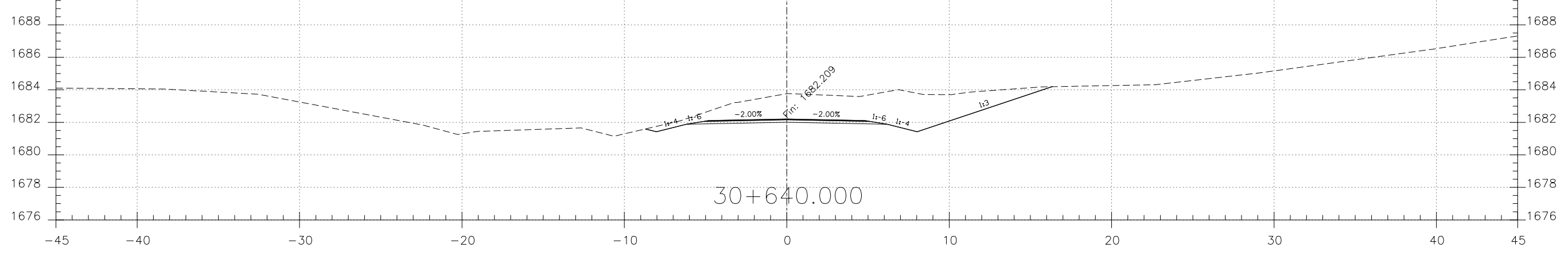
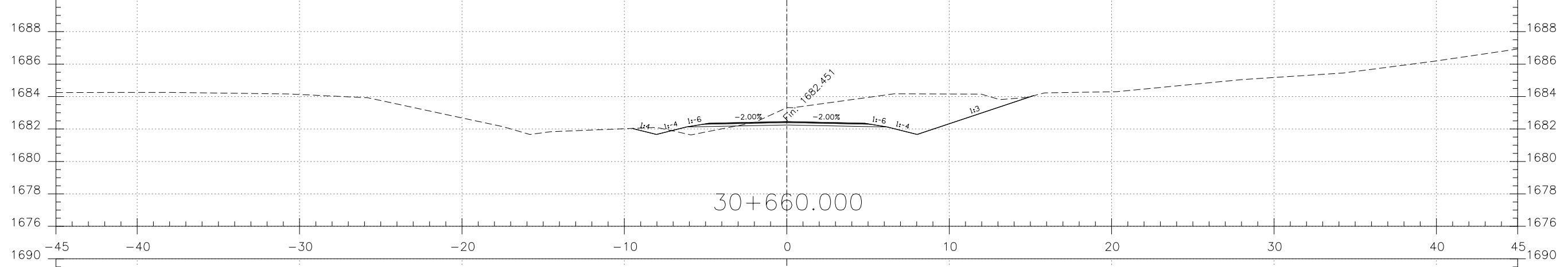
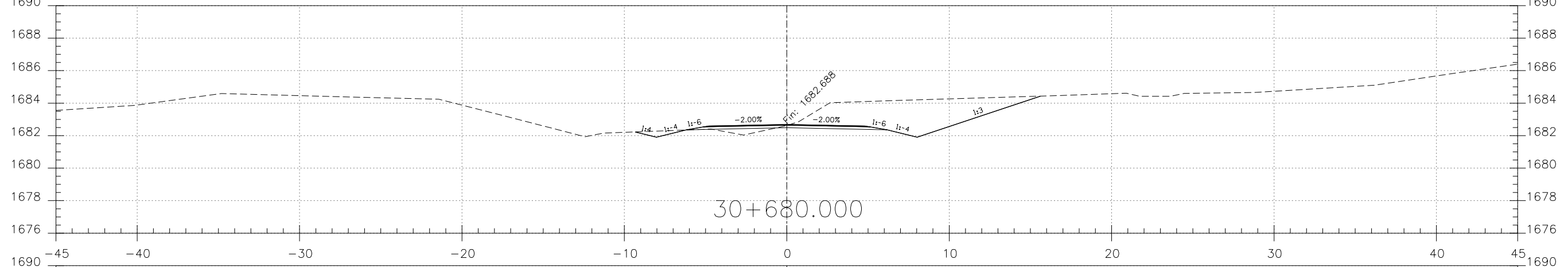
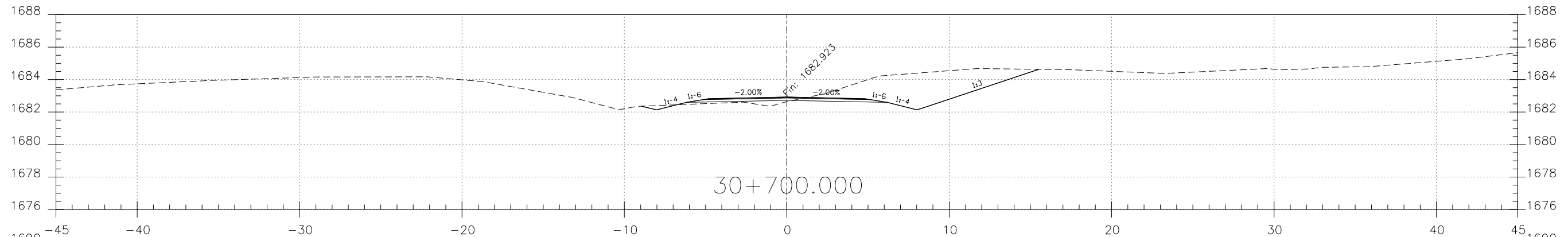
J:\2017\1017064\15\_NDOT\_N35\_Sweetwater\CAD\Reference\N35(8)\_Roadway\_XS.dgn



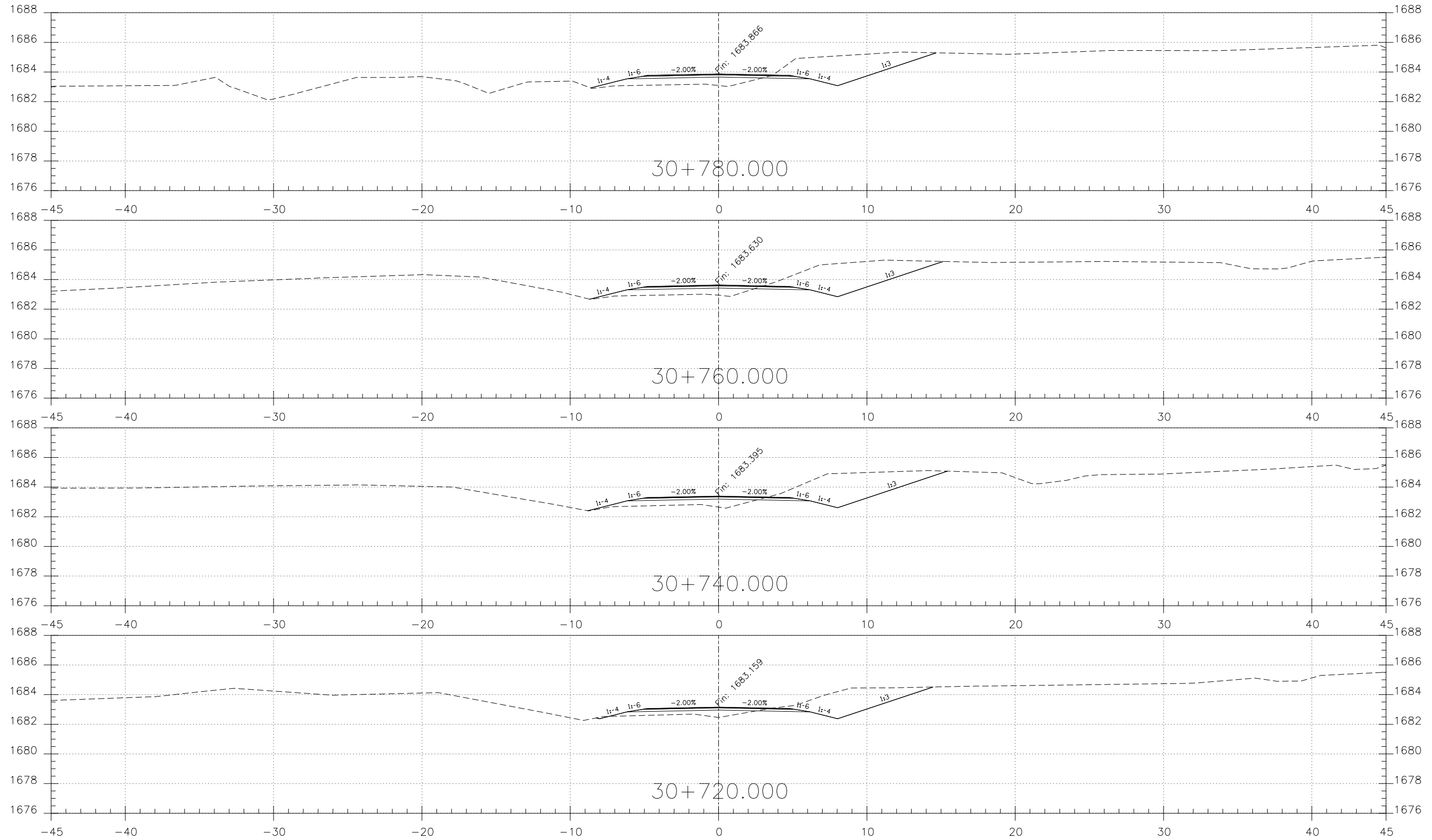
J:\2017\1017064\15\_NDOT\_N35\_Sweetwater\CAD\Reference\N35(8)\_Roadway\_XS.dgn



J:\2017\1017064.15\_NDOT\_N35\_Sweetwater\CAD\Reference\N35(9)\_Roadway\_XS.dgn

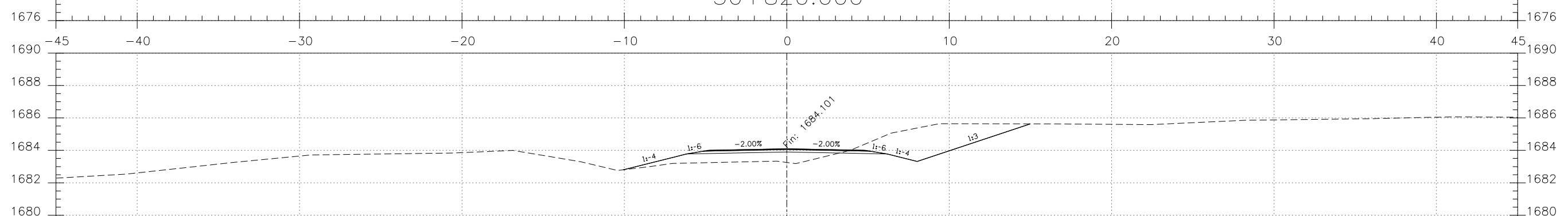
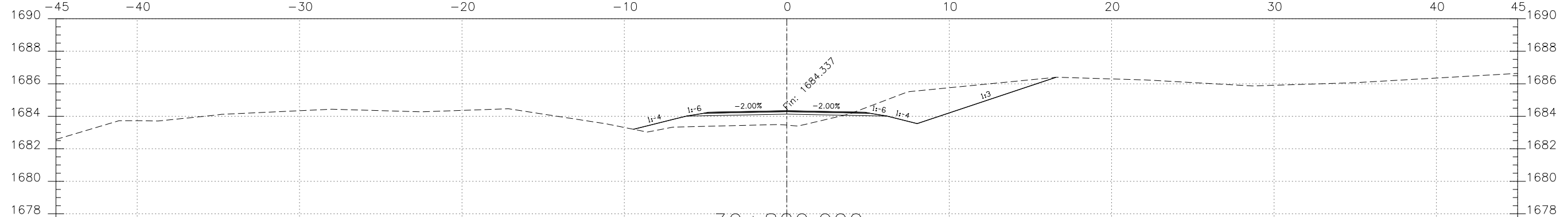
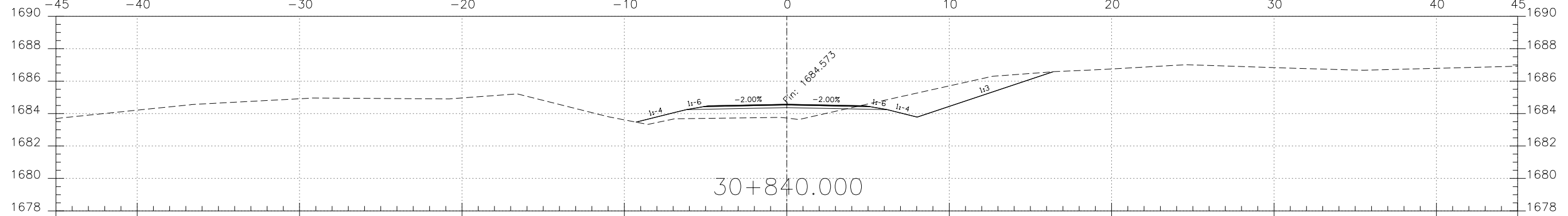
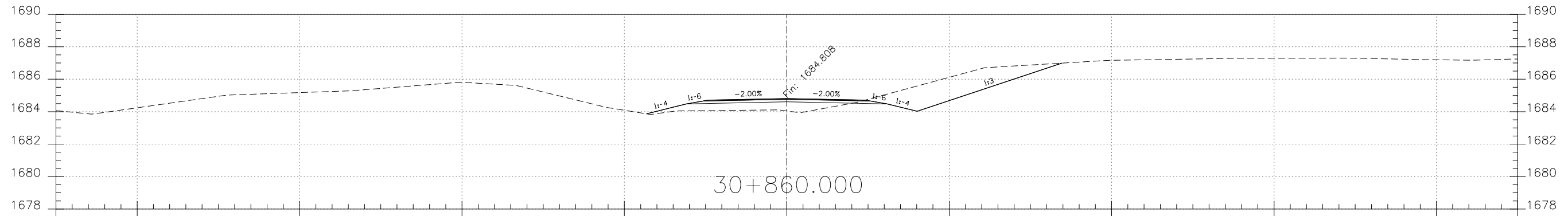


J:\2017\1017064\15\_NDOT\_N35\_Sweetwater\CAD\Reference\N35(8)\_Roadway\_XS.dgn

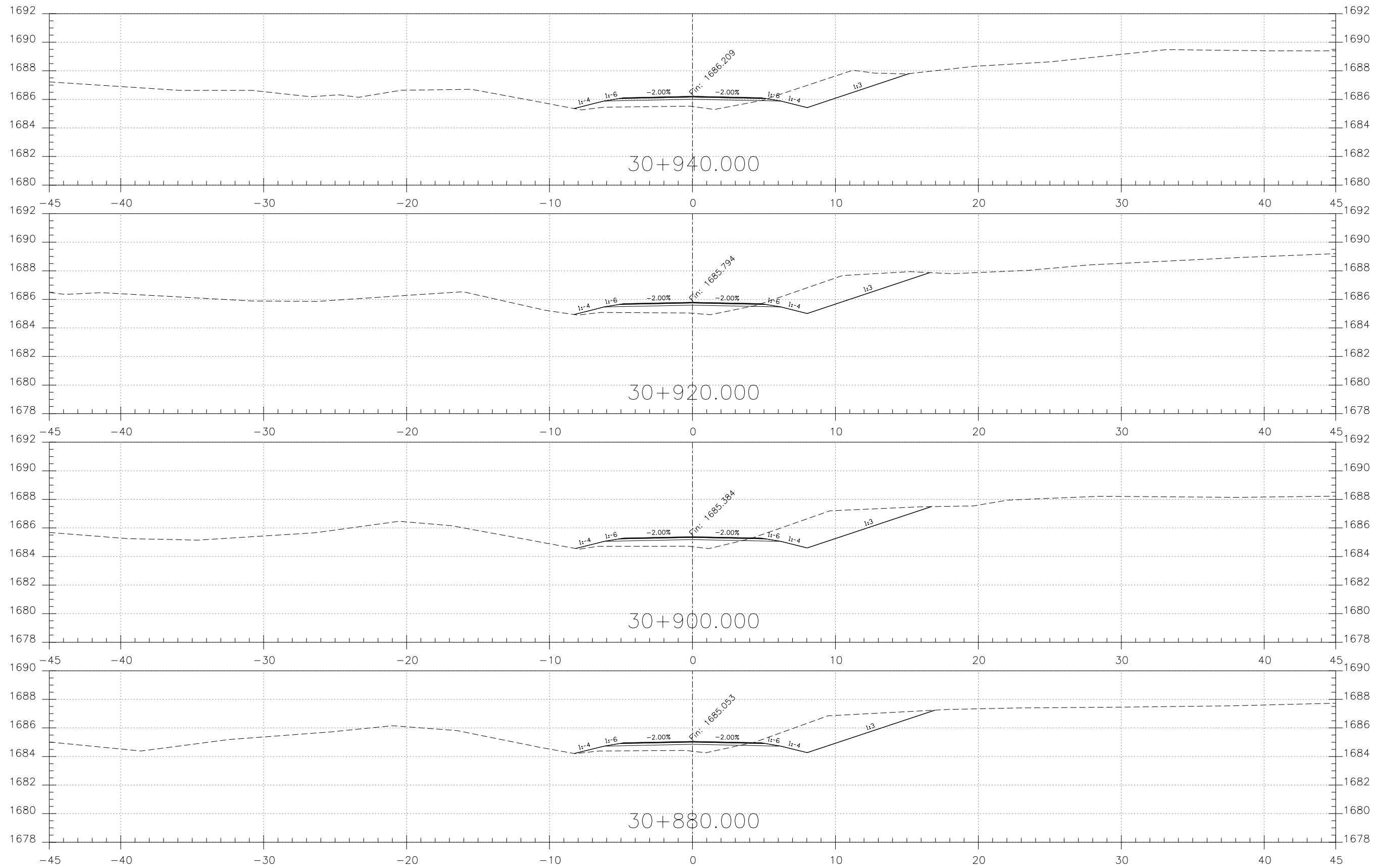




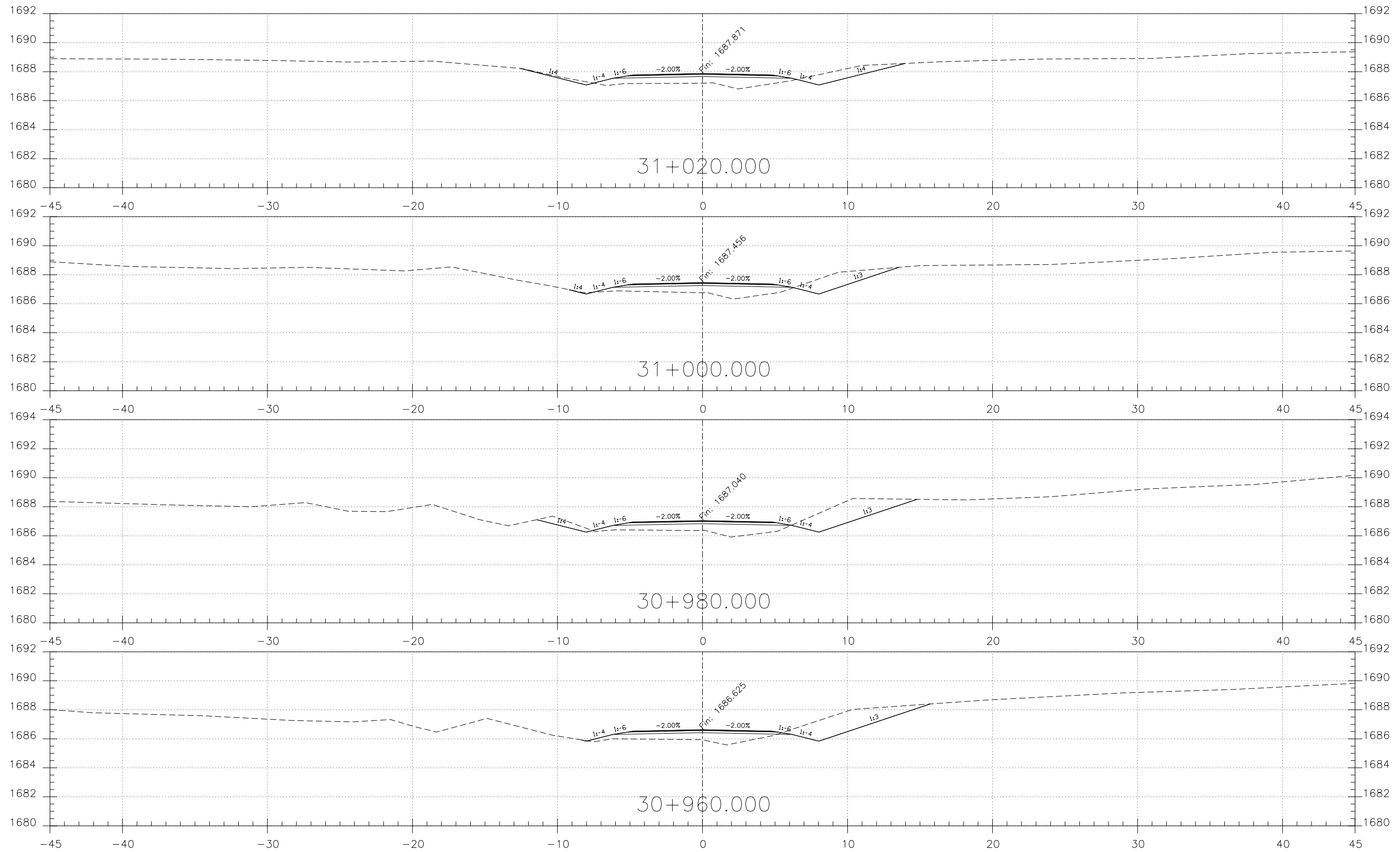
J:\2017\1017064.15\_NDOT\_N35\_Sweetwater\CAD\Reference\N35(9)\_Roadway\_XS.dgn



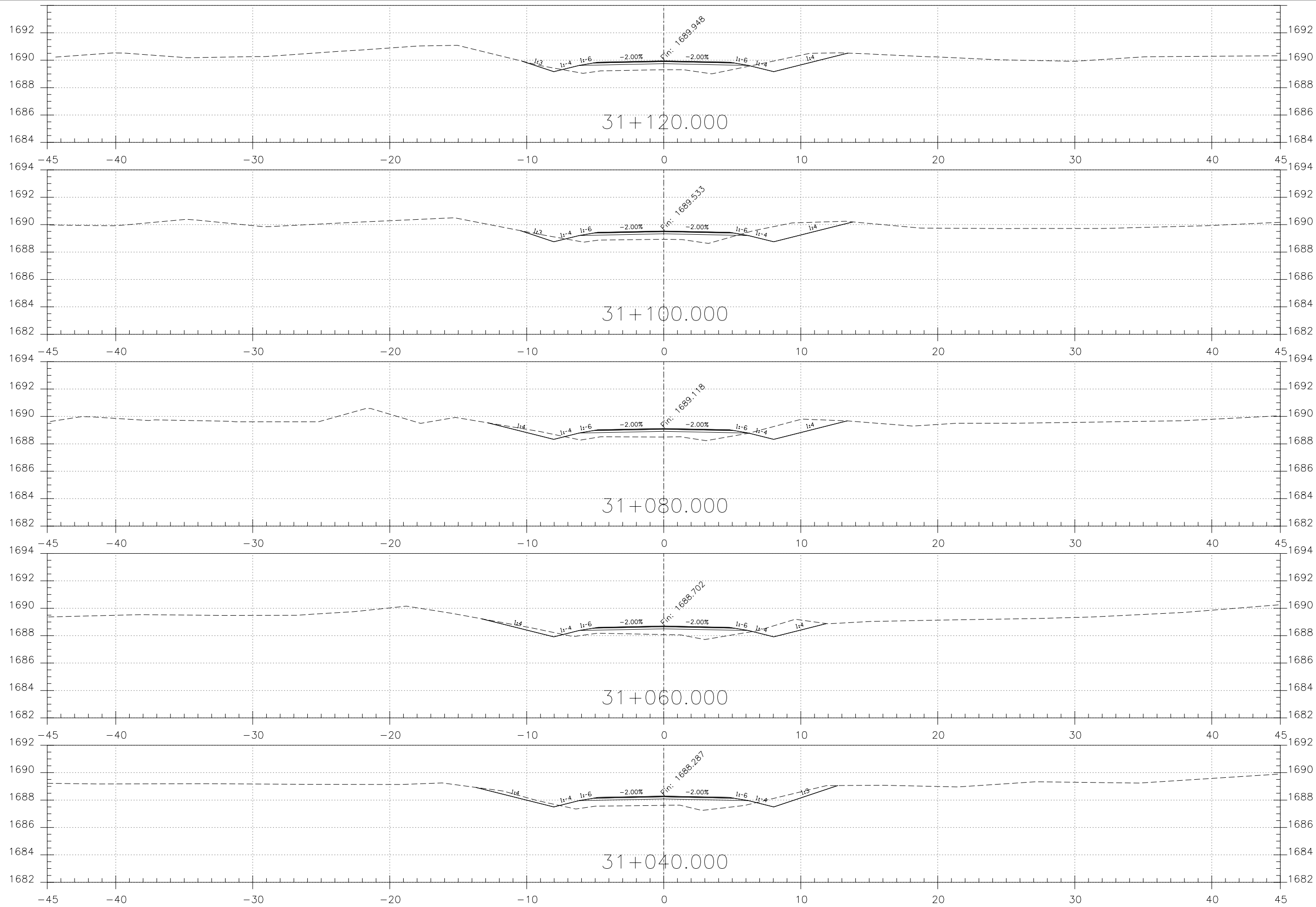
J:\2017\1017064.15\_NDOT\_N35\_Sweetwater\CAD\Reference\N35(8)\_Roadway\_XS.dgn



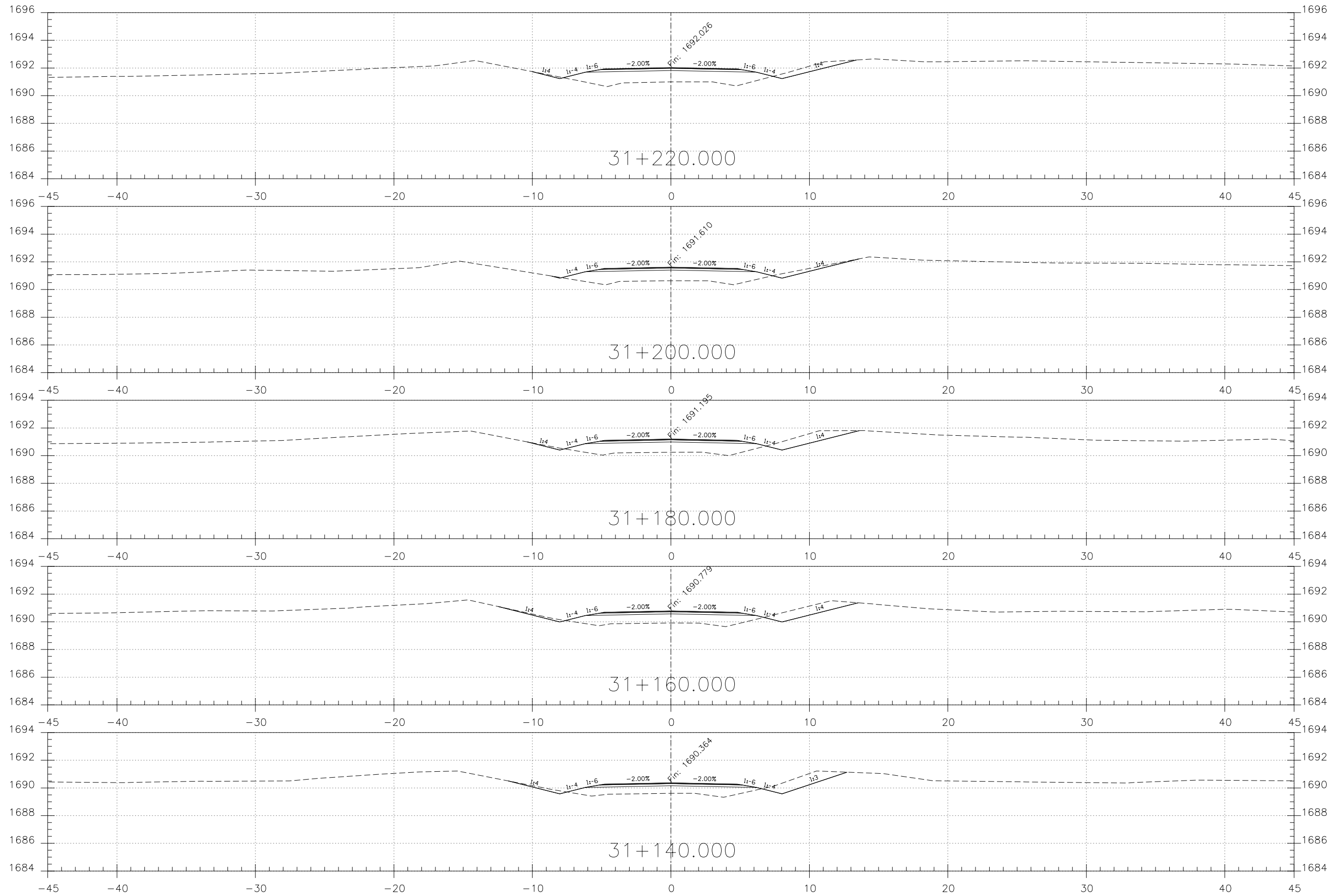
J:\2017\1017064.15\_NDOT\_N35\_Sweetwater\CAD\Reference\N35(8)\_Roadway\_XS.dgn



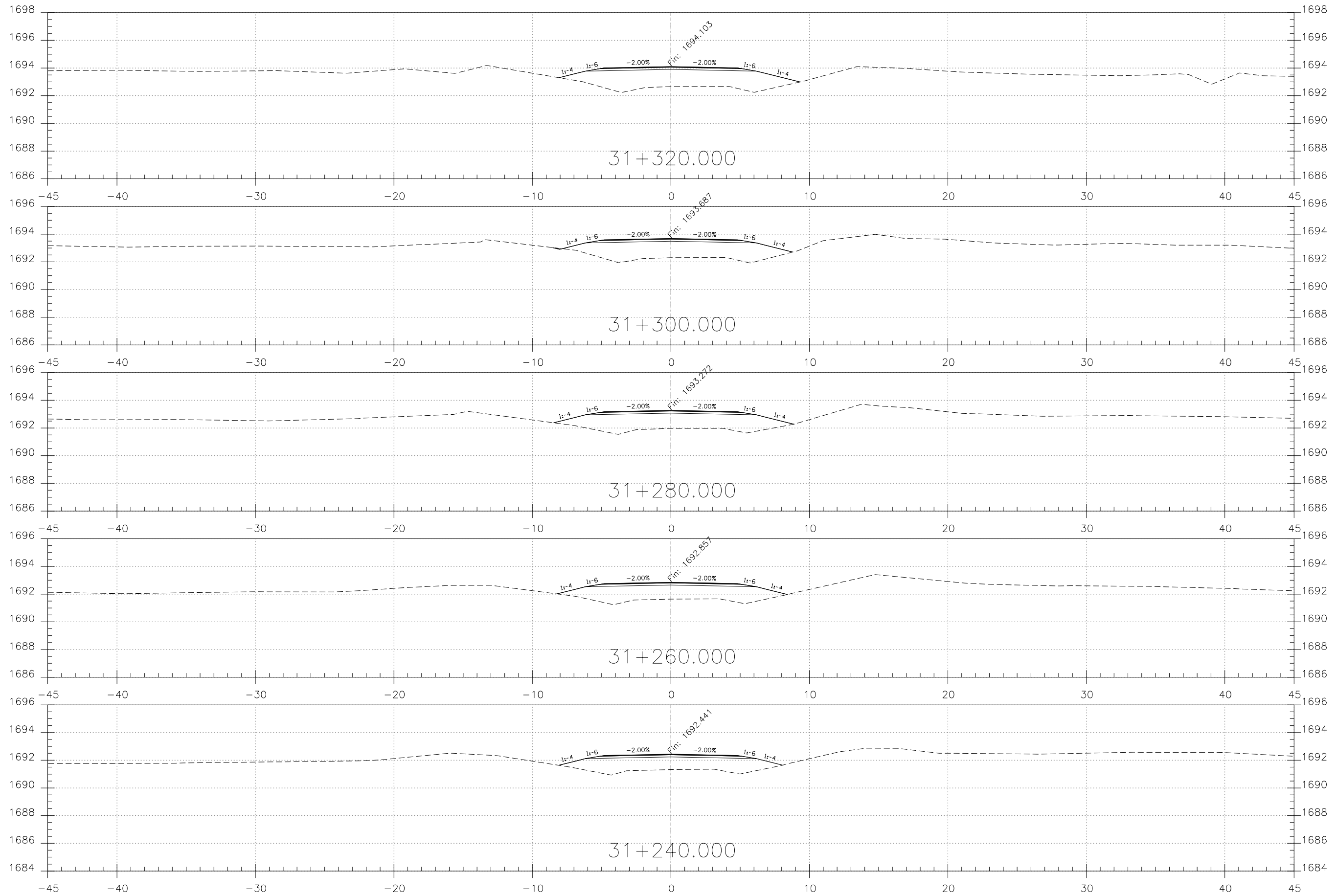
J:\2017\1017064.15\_NDOT\_N35\_Sweetwater\CAD\Reference\N35(6)\_Roadway\_XS.dgn



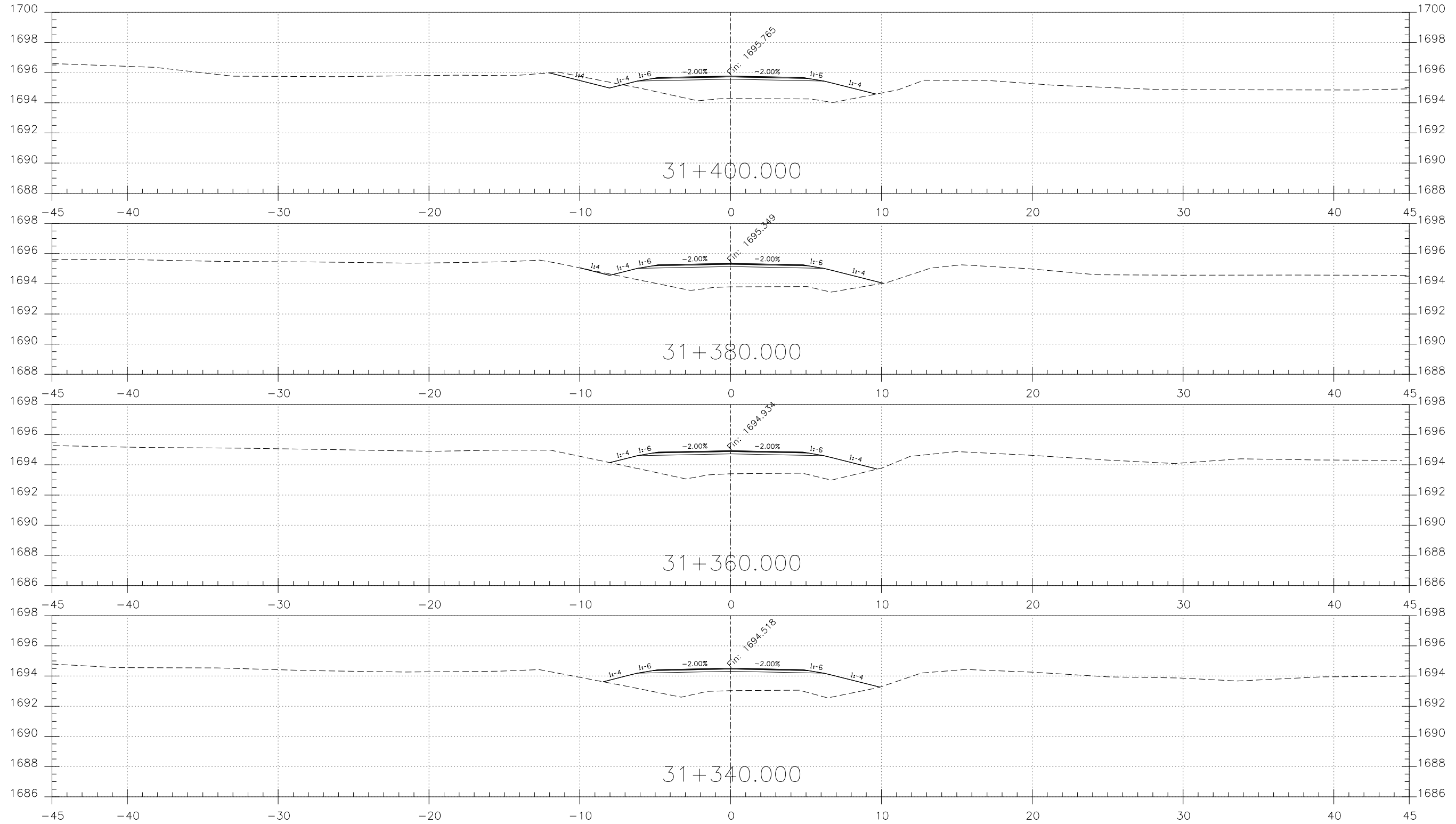
J:\2017\1017064.15\_NDOT\_N35\_Sweetwater\CAD\Reference\N35(8)\_Roadway\_XS.dgn



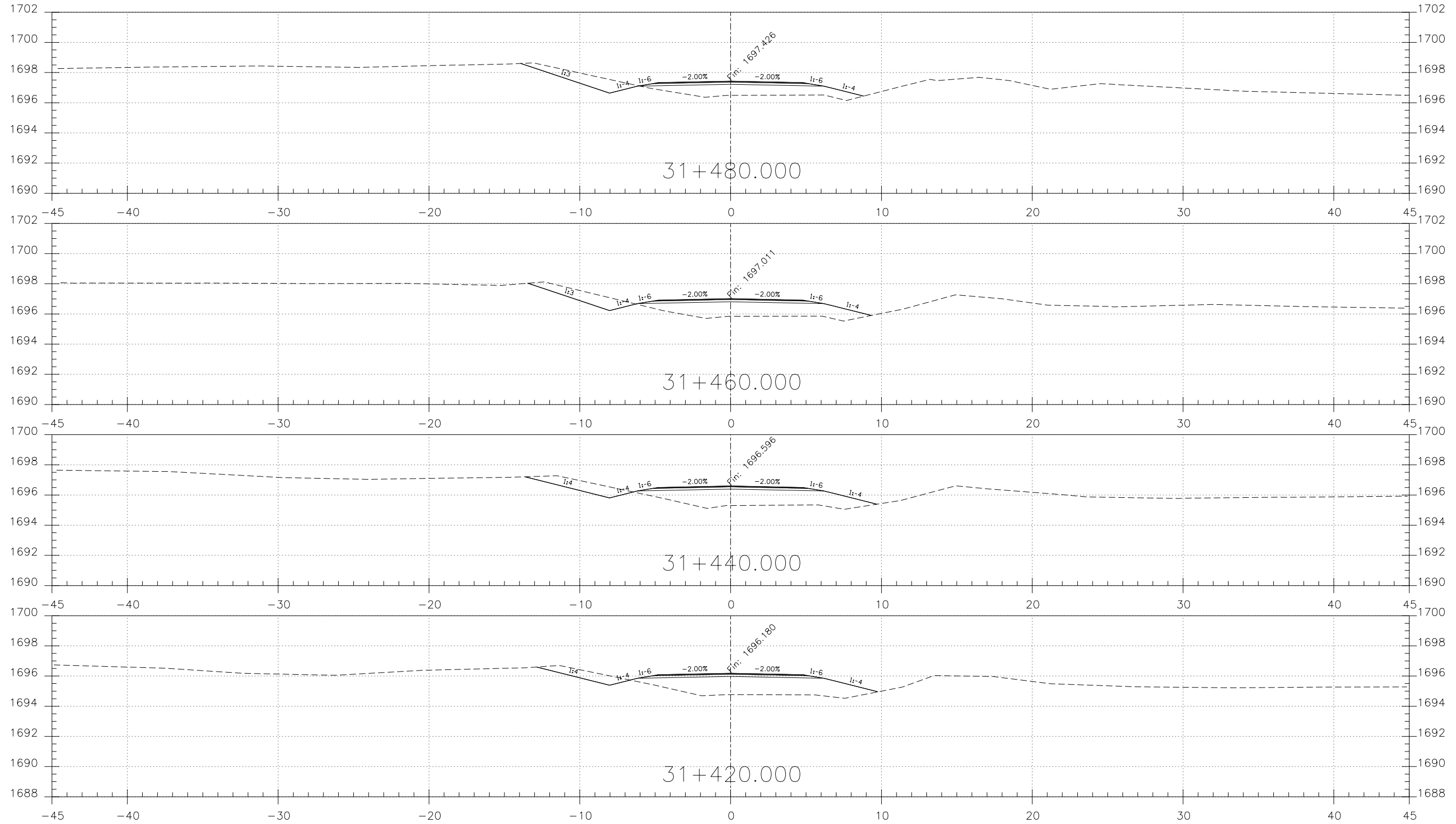
J:\2017\1017064.15\_NDOT\_N35\_Sweetwater\CAD\Reference\N35(8)\_Roadway\_XS.dgn



J:\2017\1017064.15\_NDOT\_N35\_Sweetwater\CAD\Reference\N35(8)\_Roadway\_XS.dgn

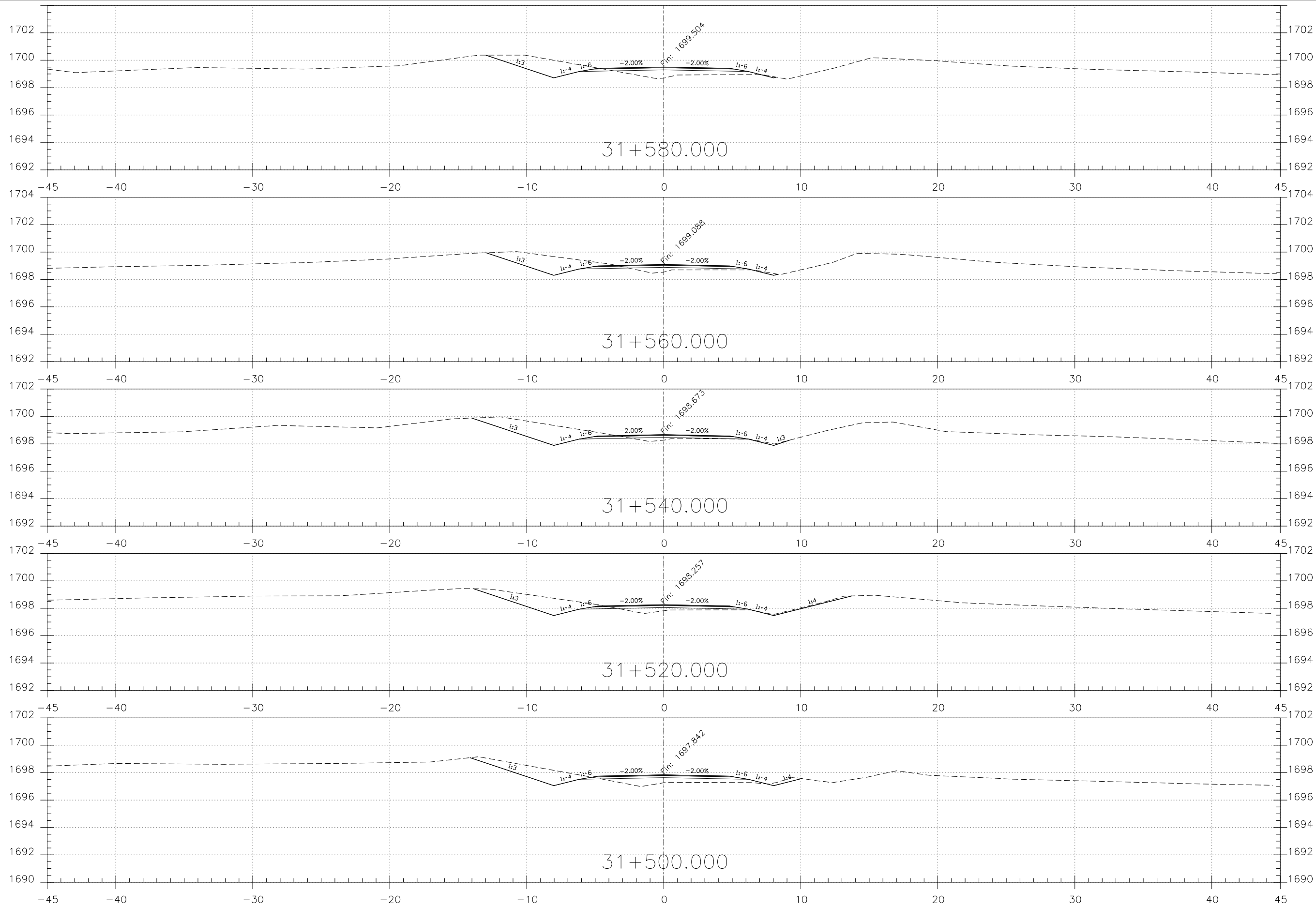


J:\2017\1017064.15\_NDOT\_N35\_Sweetwater\CAD\Reference\N35(8)\_Roadway\_XS.dgn

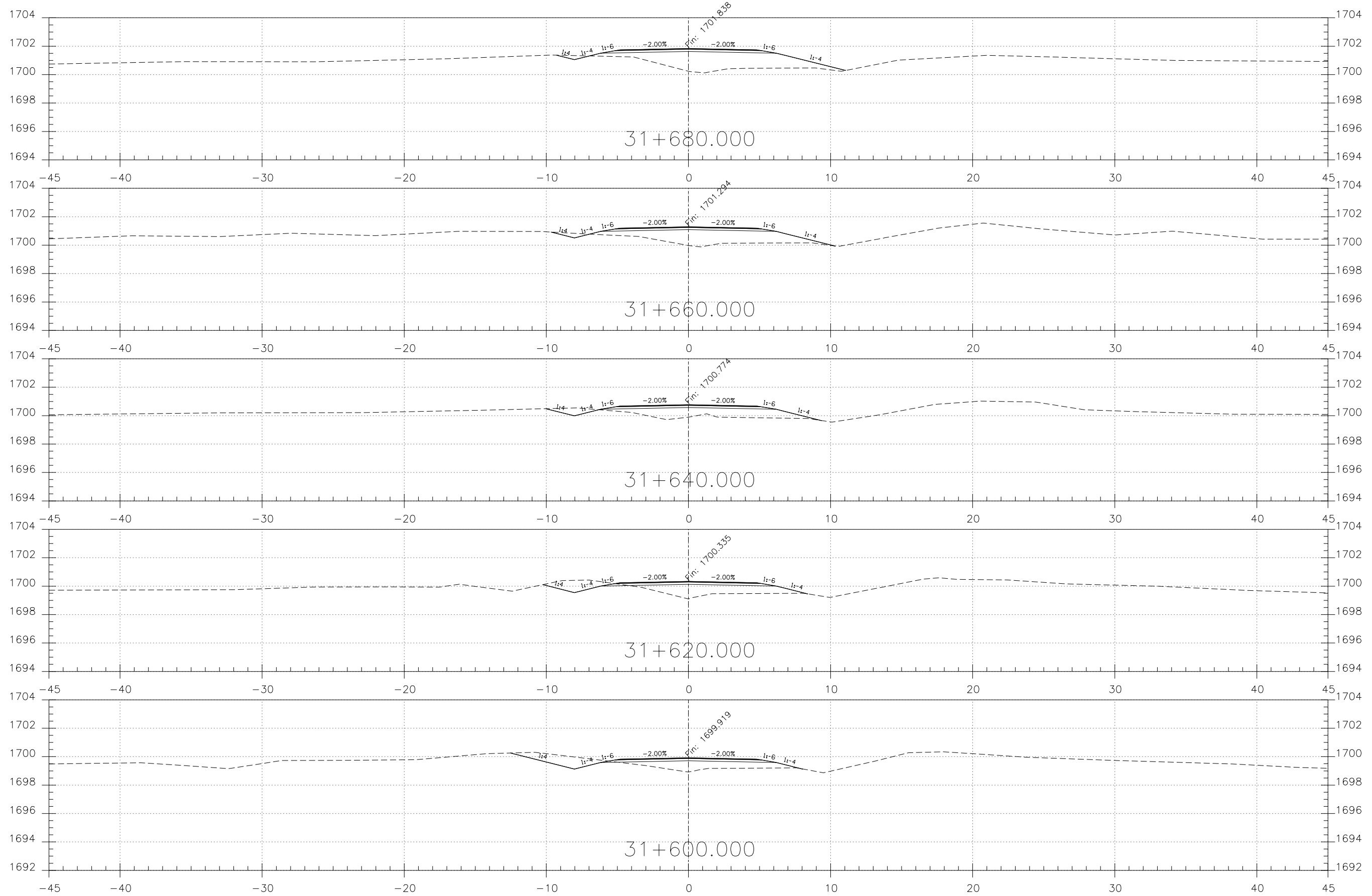




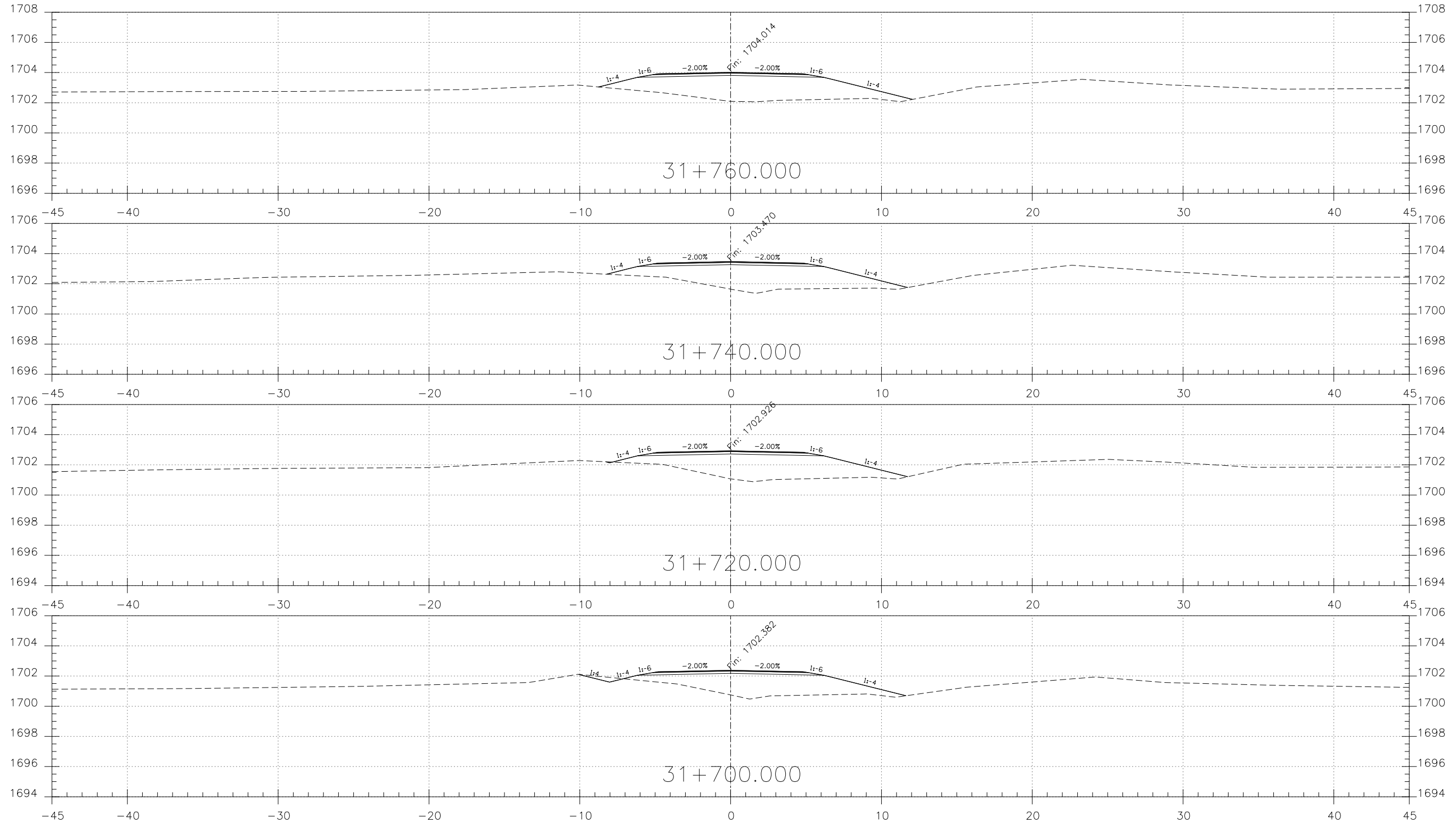
J:\2017\1017064.15\_NDOT\_N35\_Sweetwater\CAD\Reference\N35(8)\_Roadway\_XS.dgn



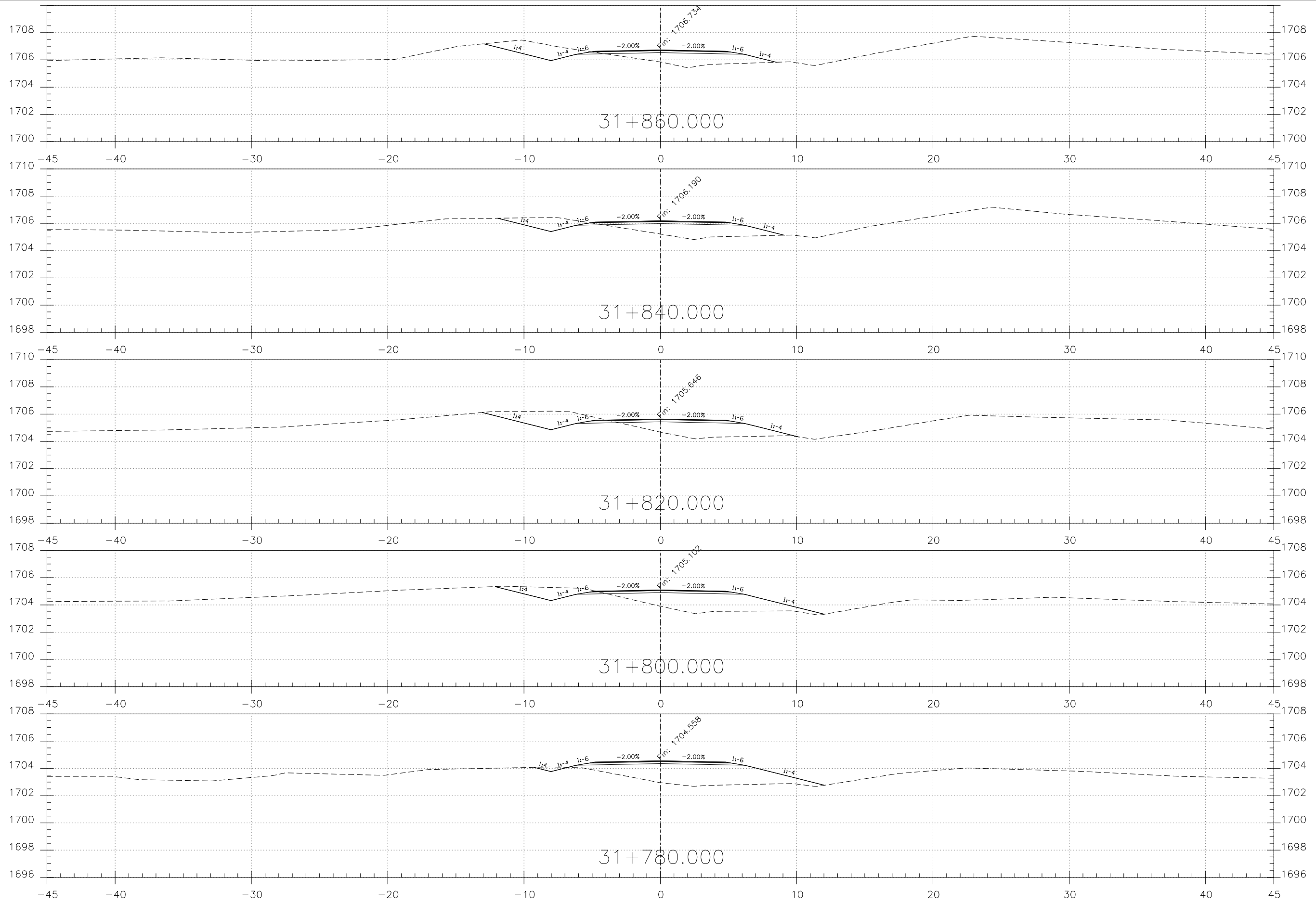
J:\2017\1017064.15\_NDOT\_N35\_Sweetwater\CAD\Reference\N35(8)\_Roadway\_XS.dgn



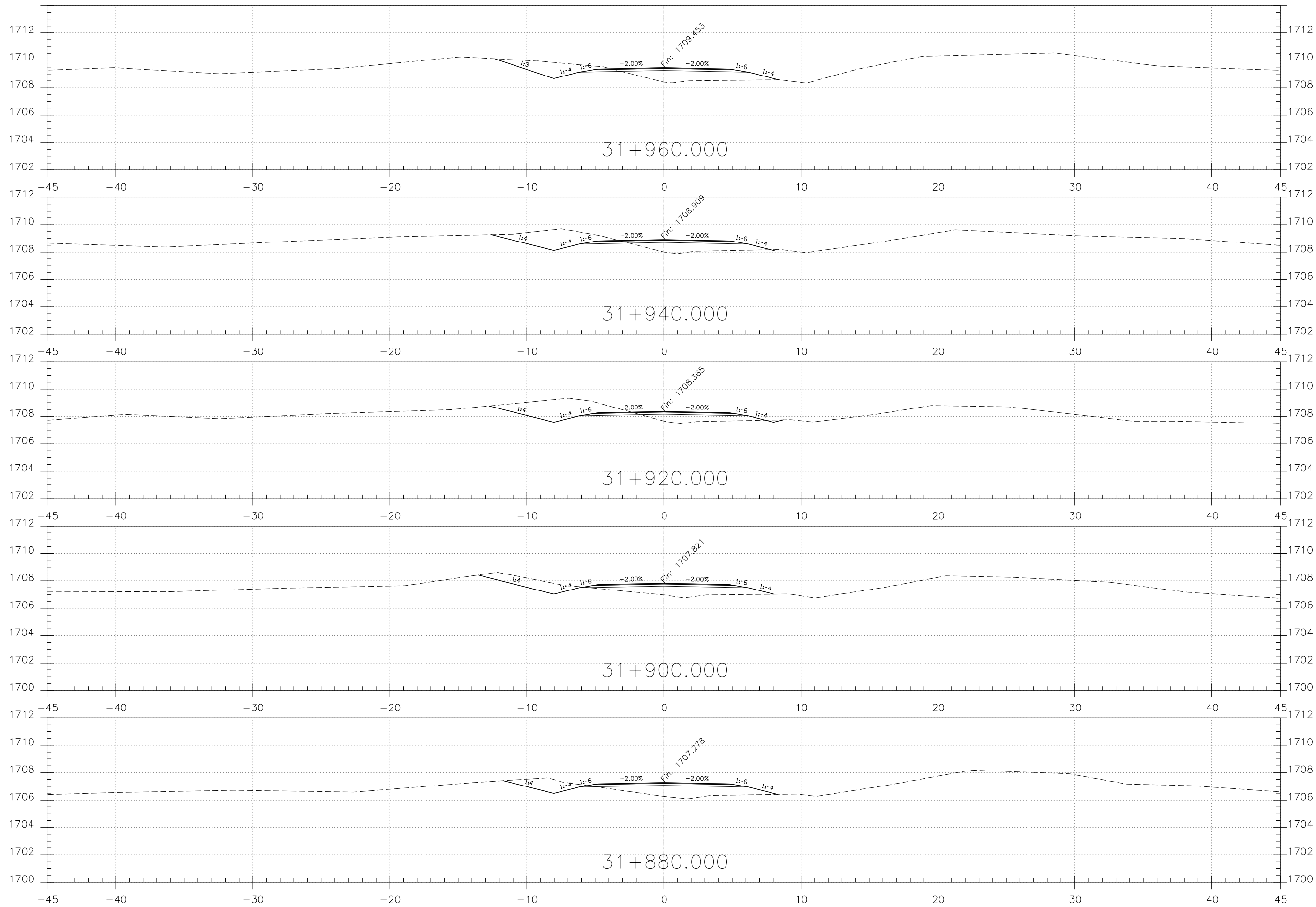
J:\2017\1017064.15\_NDOT\_N35\_Sweetwater\CAD\Reference\N35(8)\_Roadway\_XS.dgn



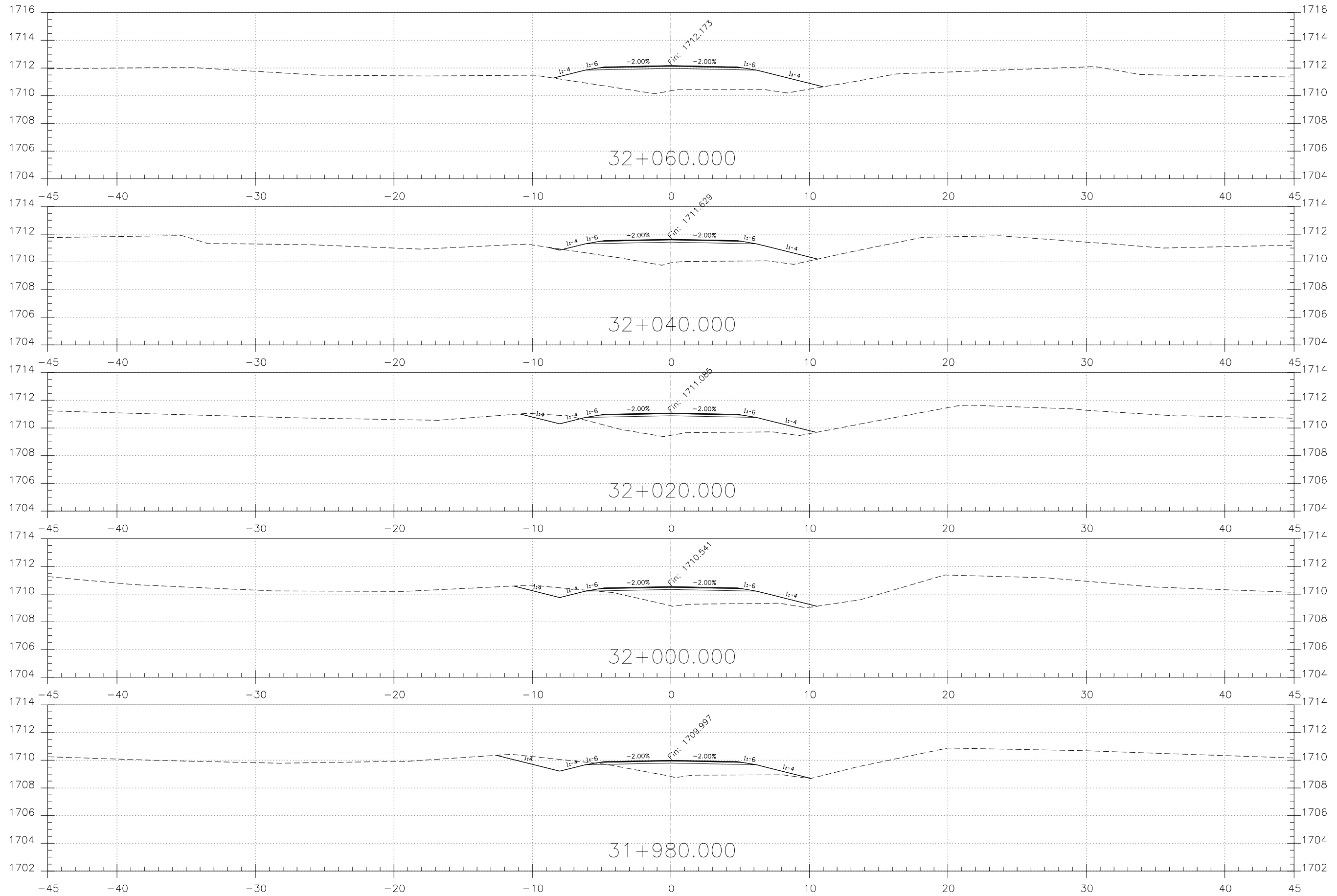
J:\2017\1017064.15\_NDOT\_N35\_Sweetwater\CAD\Reference\N35(8)\_Roadway\_XS.dgn



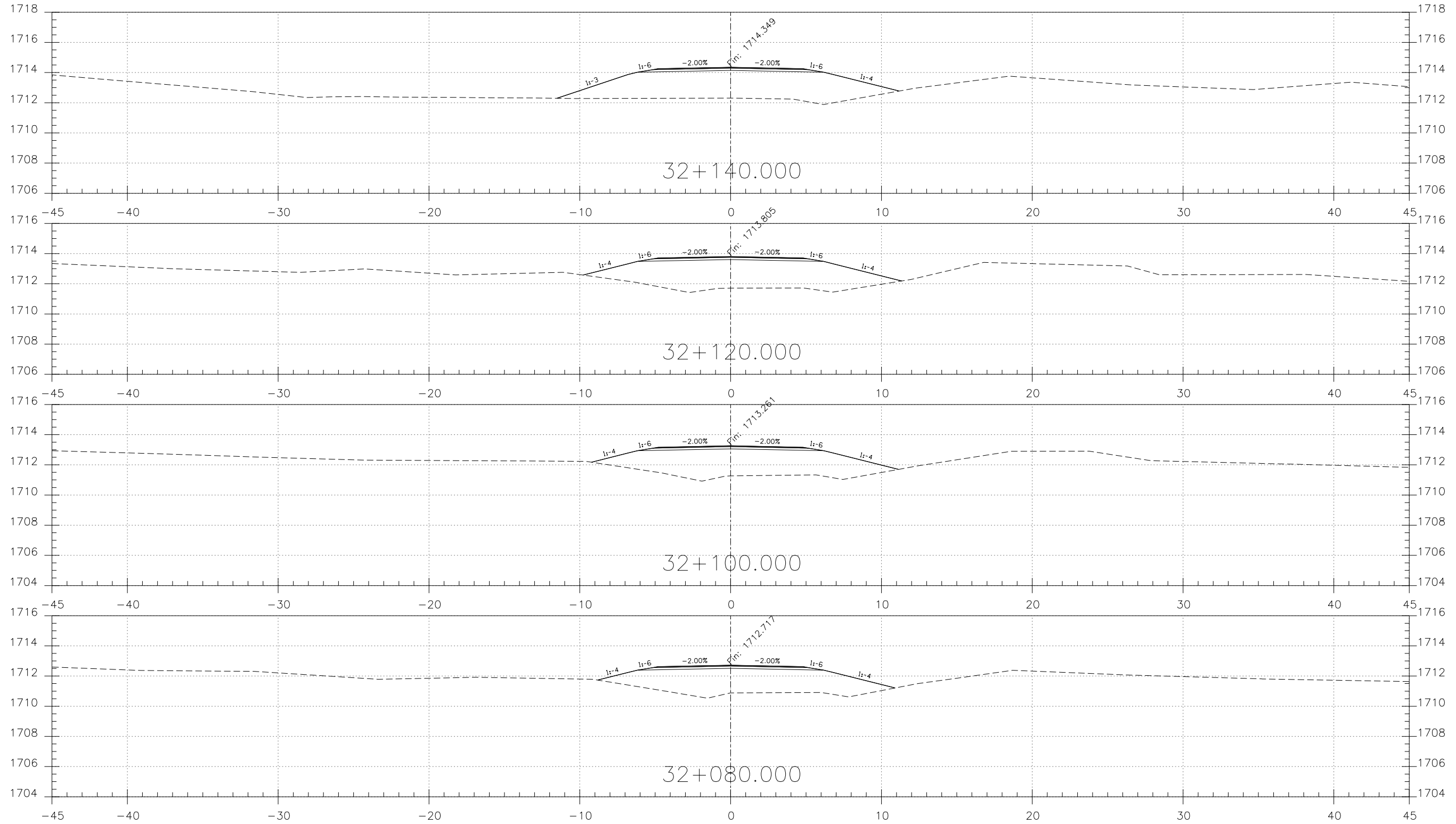
J:\2017\1017064.15\_NDOT\_N35\_Sweetwater\CAD\Reference\N35(8)\_Roadway\_XS.dgn



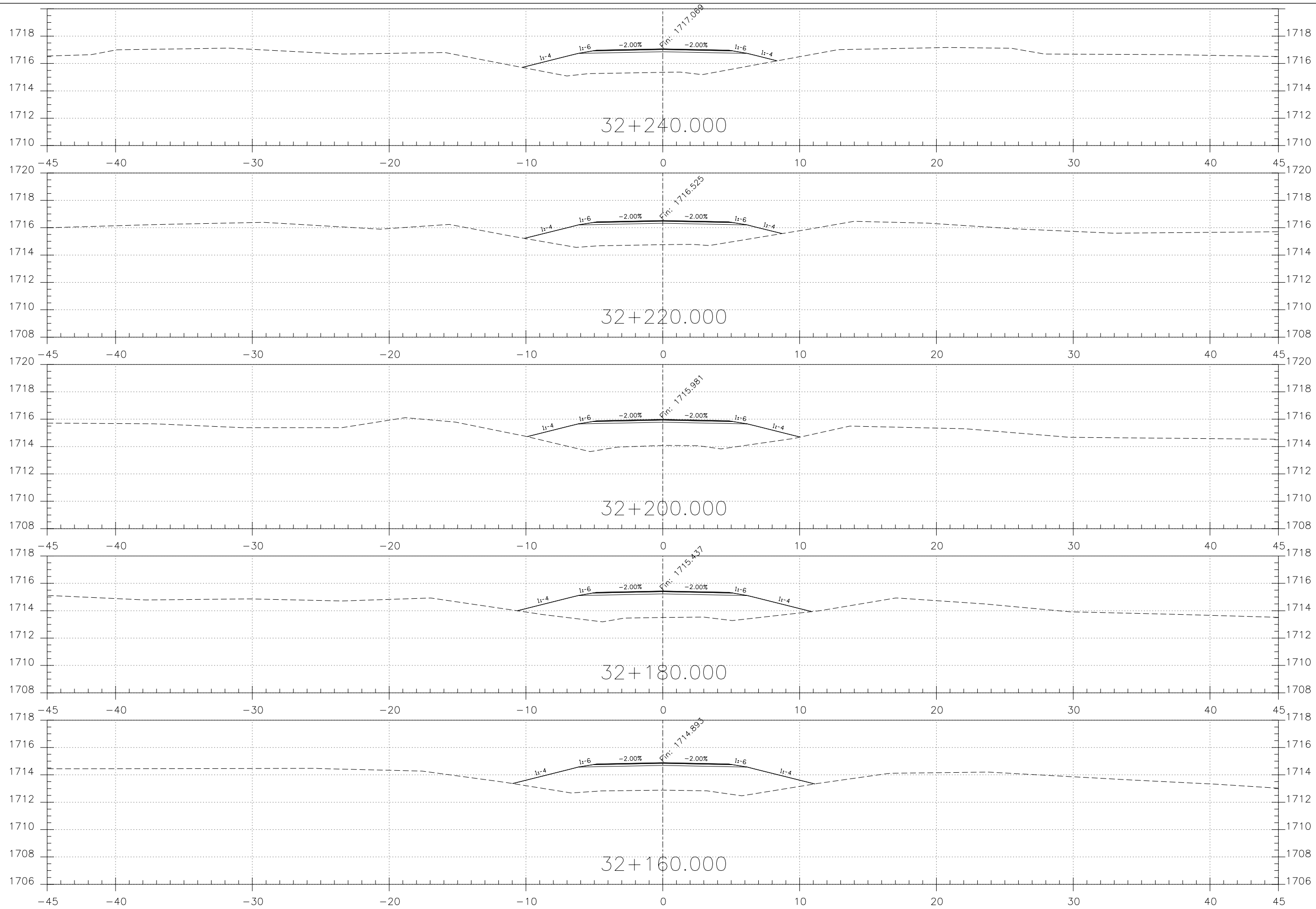
J:\2017\1017064.15\_NDOT\_N35\_Sweetwater\CAD\Reference\N35(8)\_Roadway\_XS.dgn



J:\2017\1017064.15\_NDOT\_N35\_Sweetwater\CAD\Reference\N35(8)\_Roadway\_XS.dgn

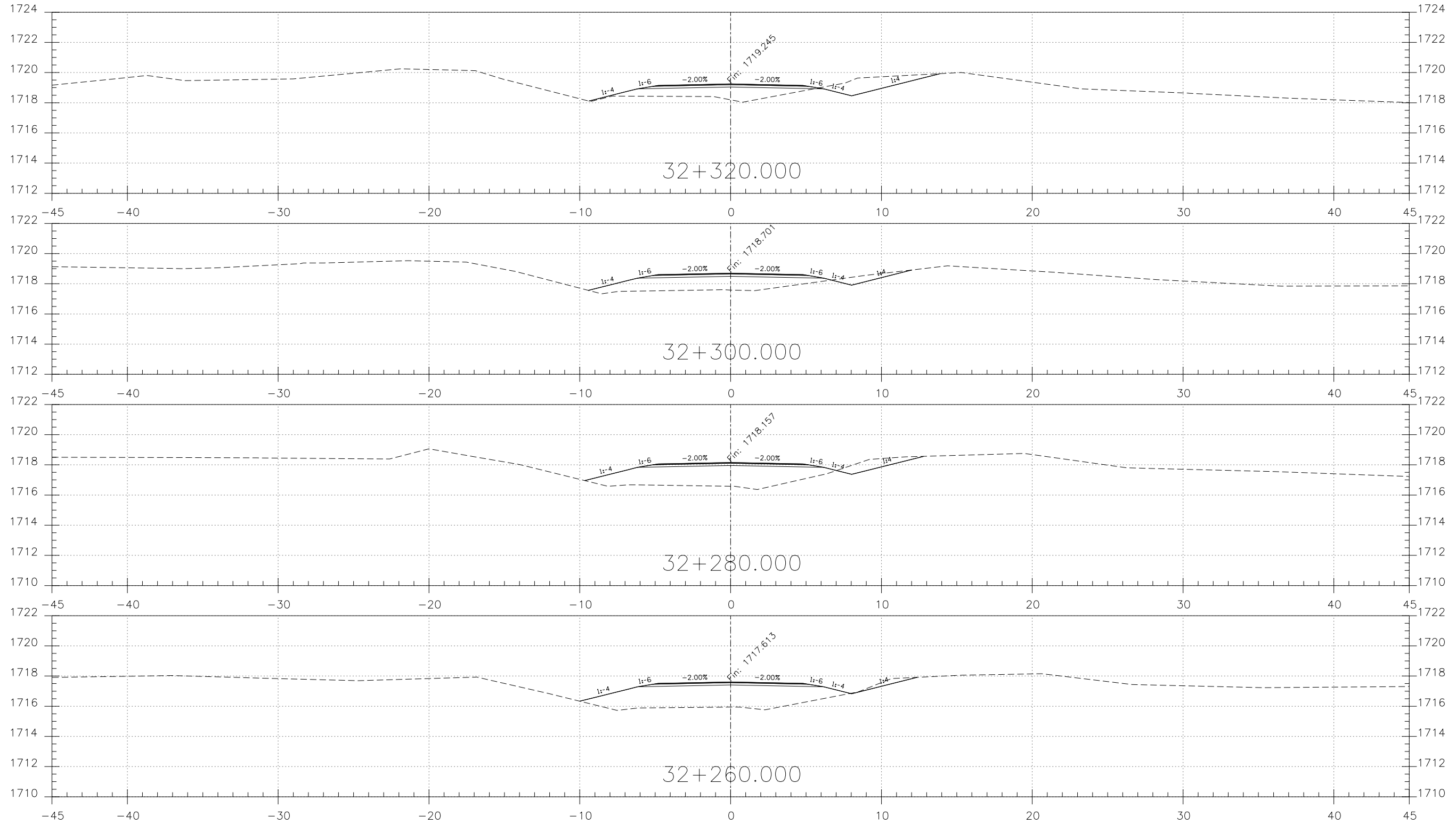


J:\2017\1017064.15\_NDOT\_N35\_Sweetwater\CAD\Reference\N35(8)\_Roadway\_XS.dgn

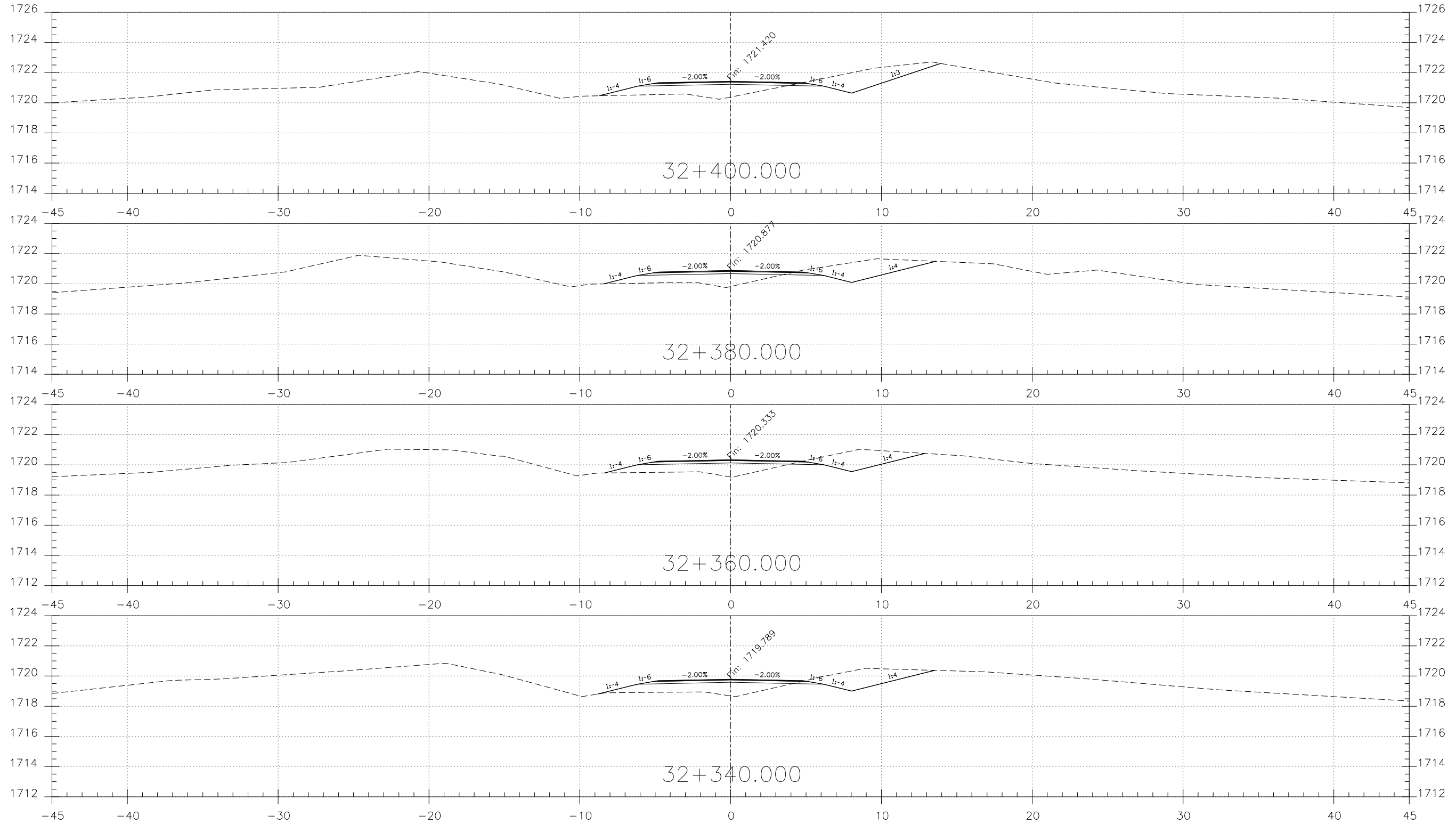




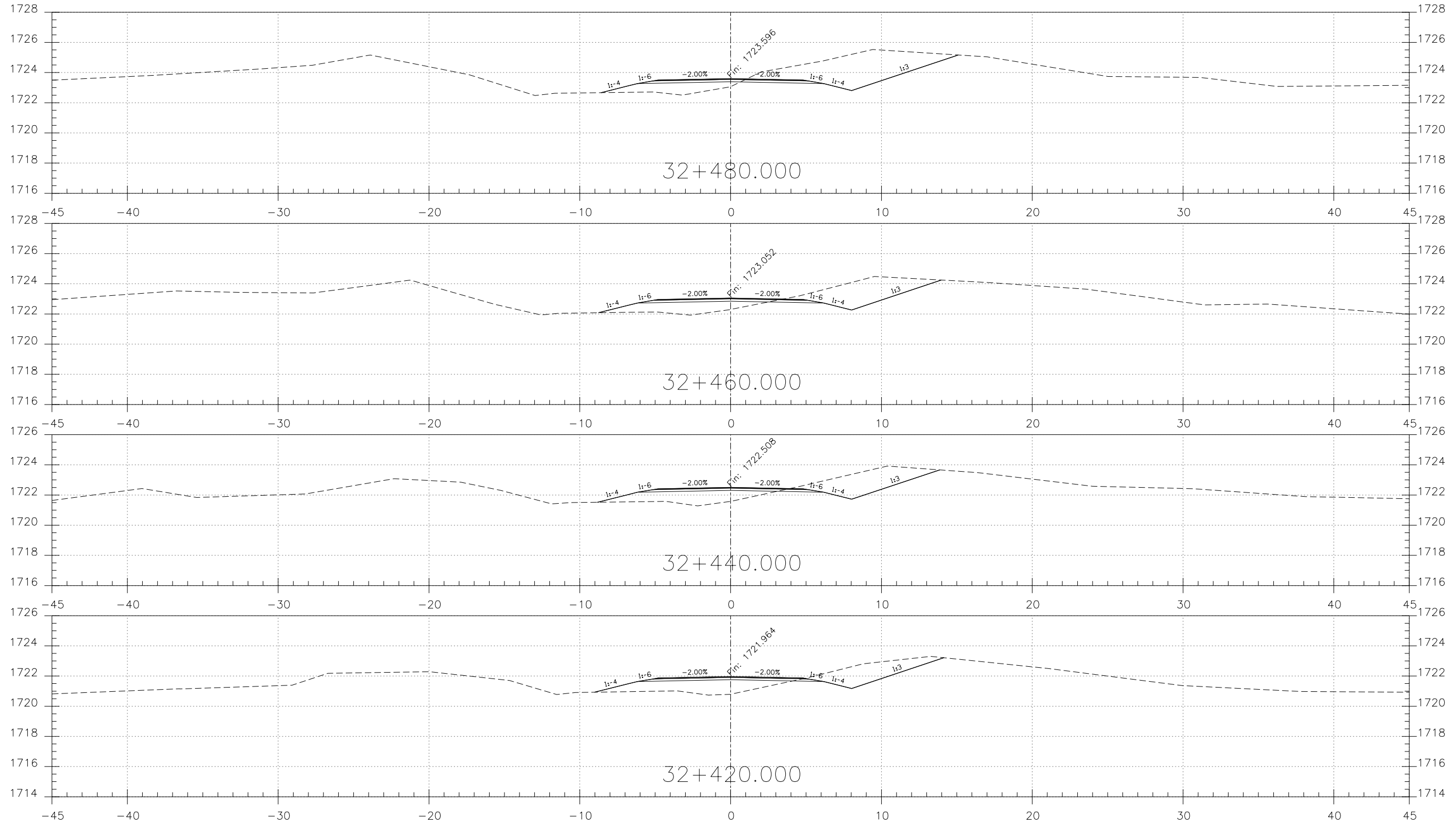
J:\2017\1017064.15\_NDOT\_N35\_Sweetwater\CAD\Reference\N35(8)\_Roadway\_XS.dgn



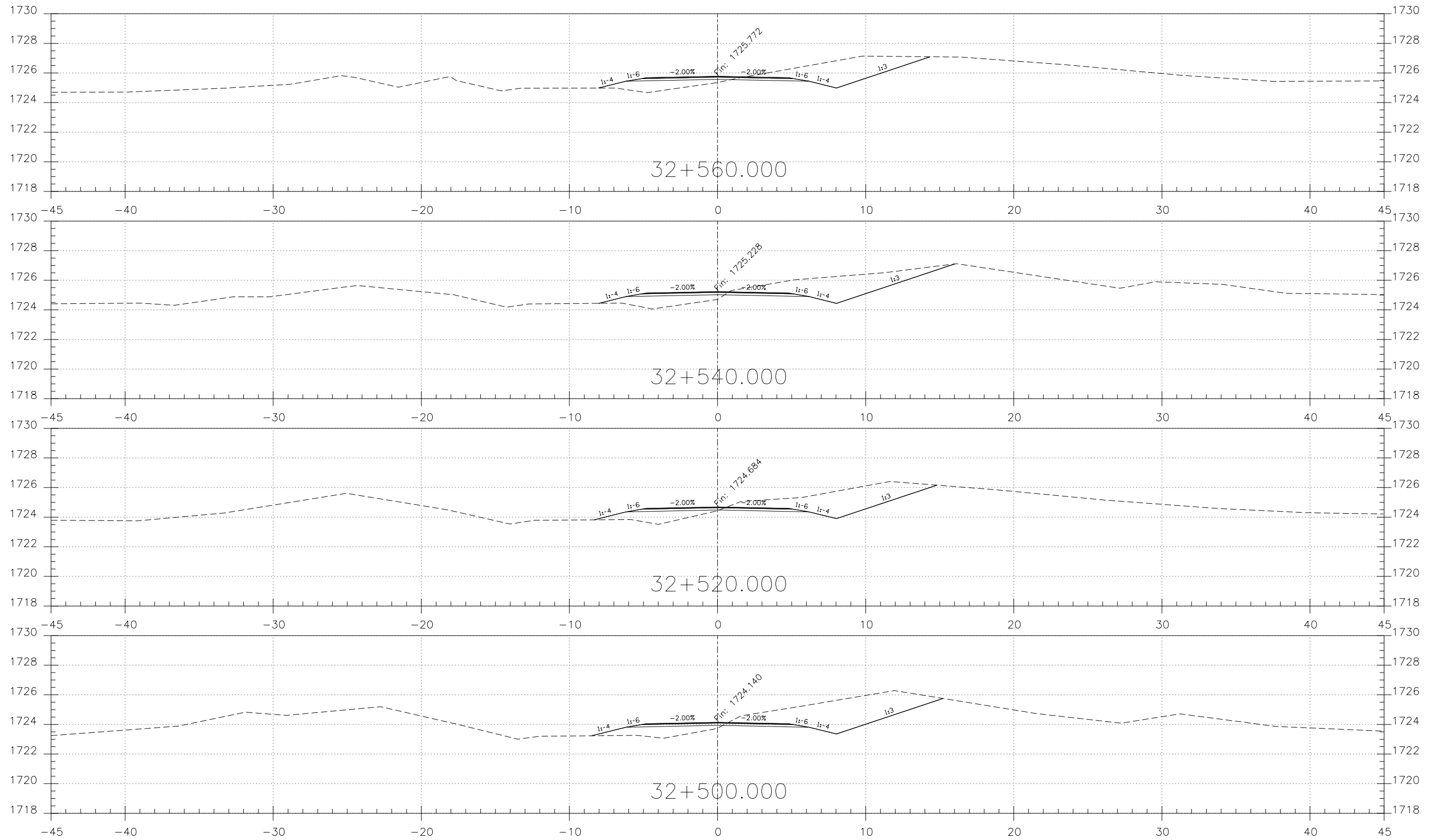
J:\2017\1017064.15\_NDOT\_N35\_Sweetwater\CAD\Reference\N35(8)\_Roadway\_XS.dgn



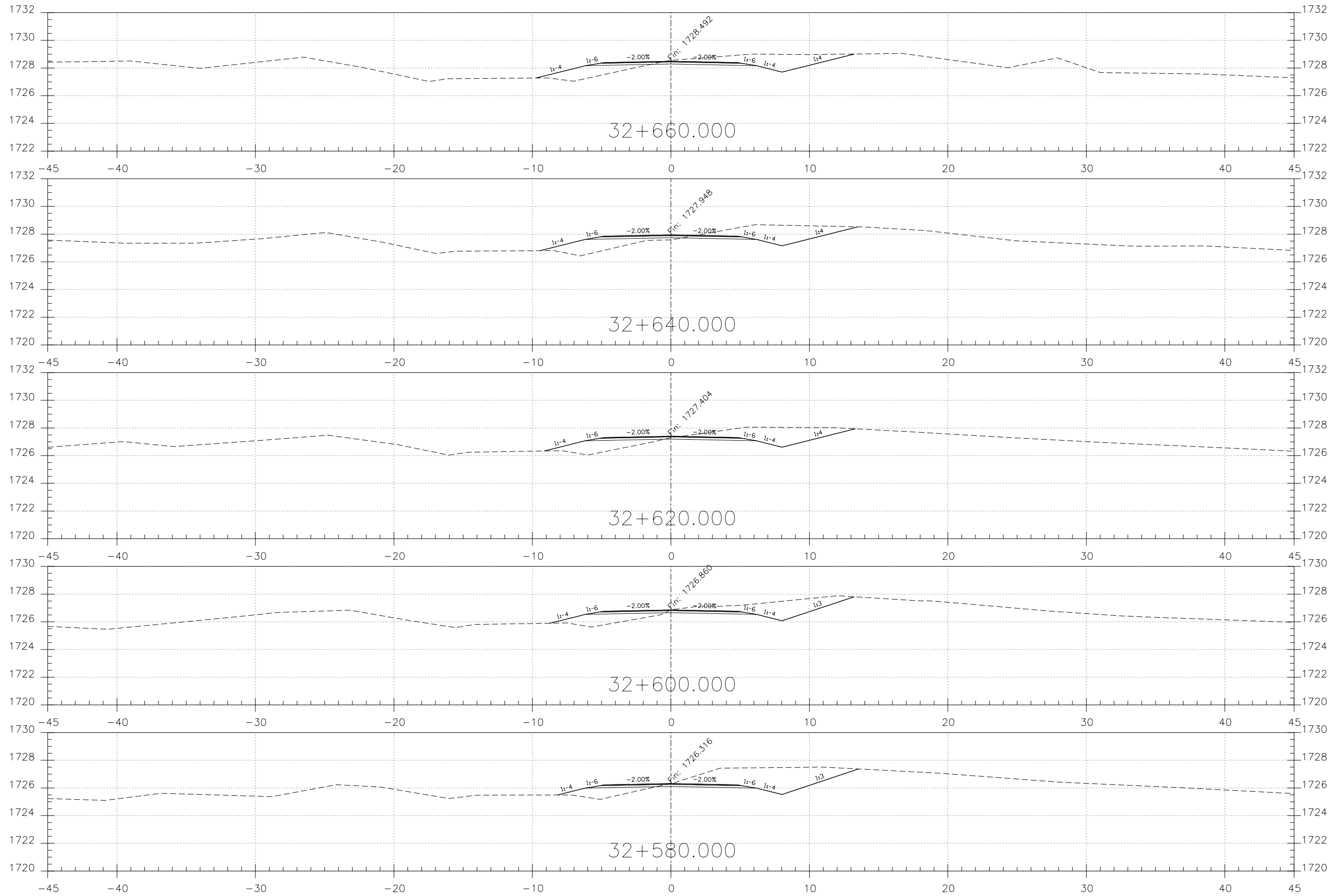
J:\2017\1017064.15\_NDOT\_N35\_Sweetwater\CAD\Reference\N35(8)\_Roadway\_XS.dgn



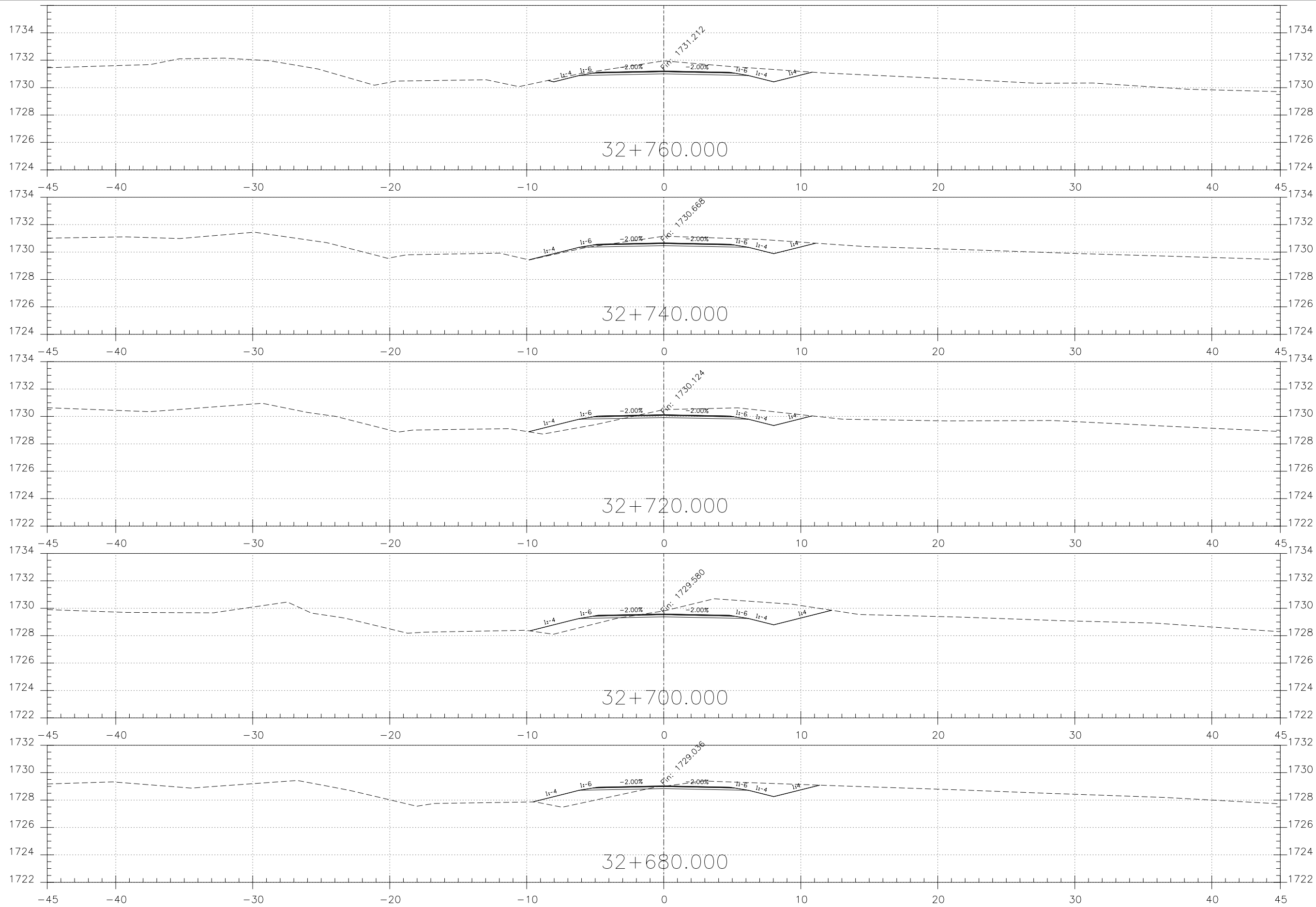
J:\2017\1017064\15\_NDOT\_N35\_Sweetwater\CAD\Reference\N35(8)\_Roadway\_XS.dgn



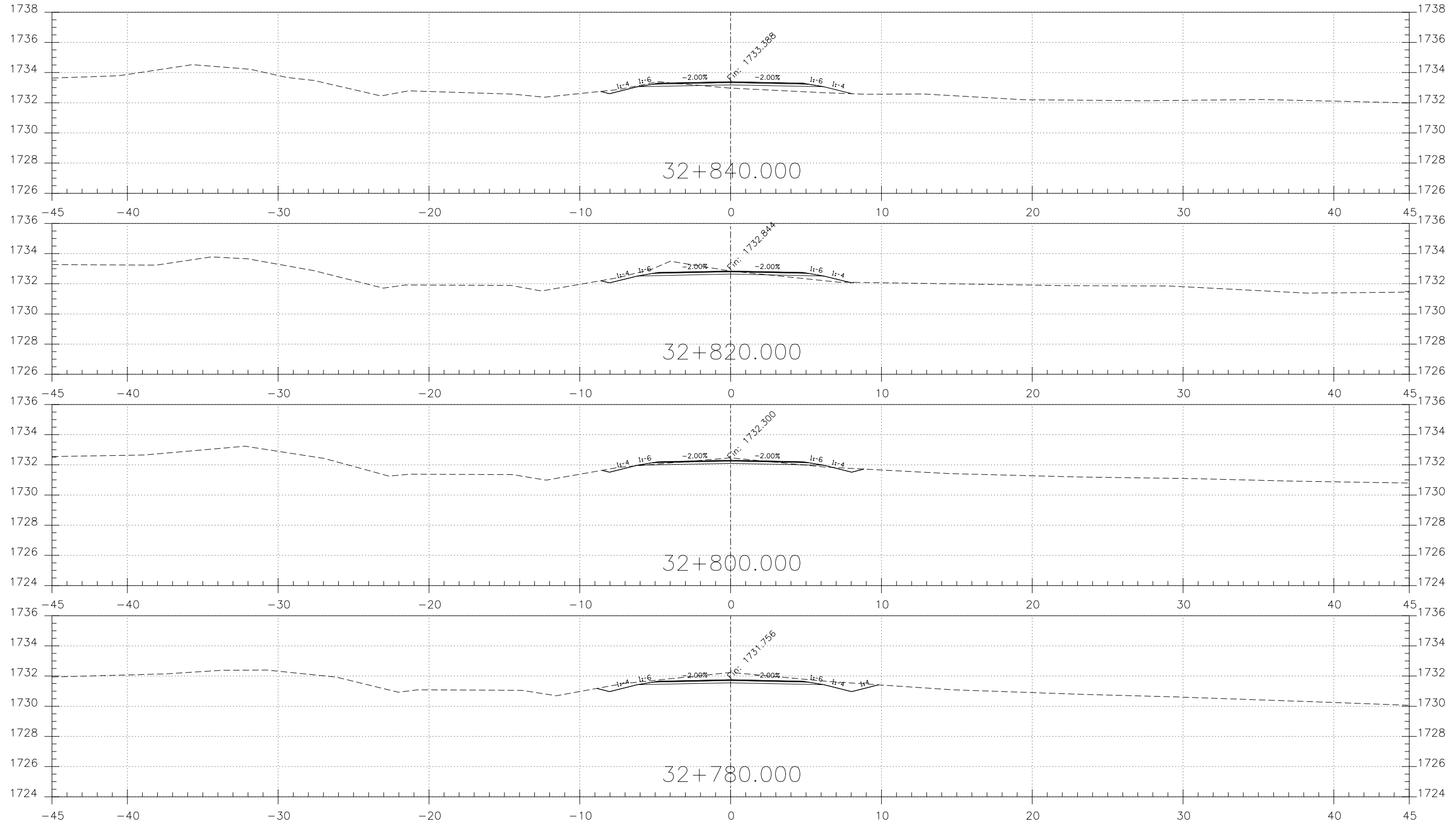
J:\2017\1017064.15\_NDOT\_N35\_Sweetwater\CAD\Reference\N35(6)\_Roadway\_XS.dgn



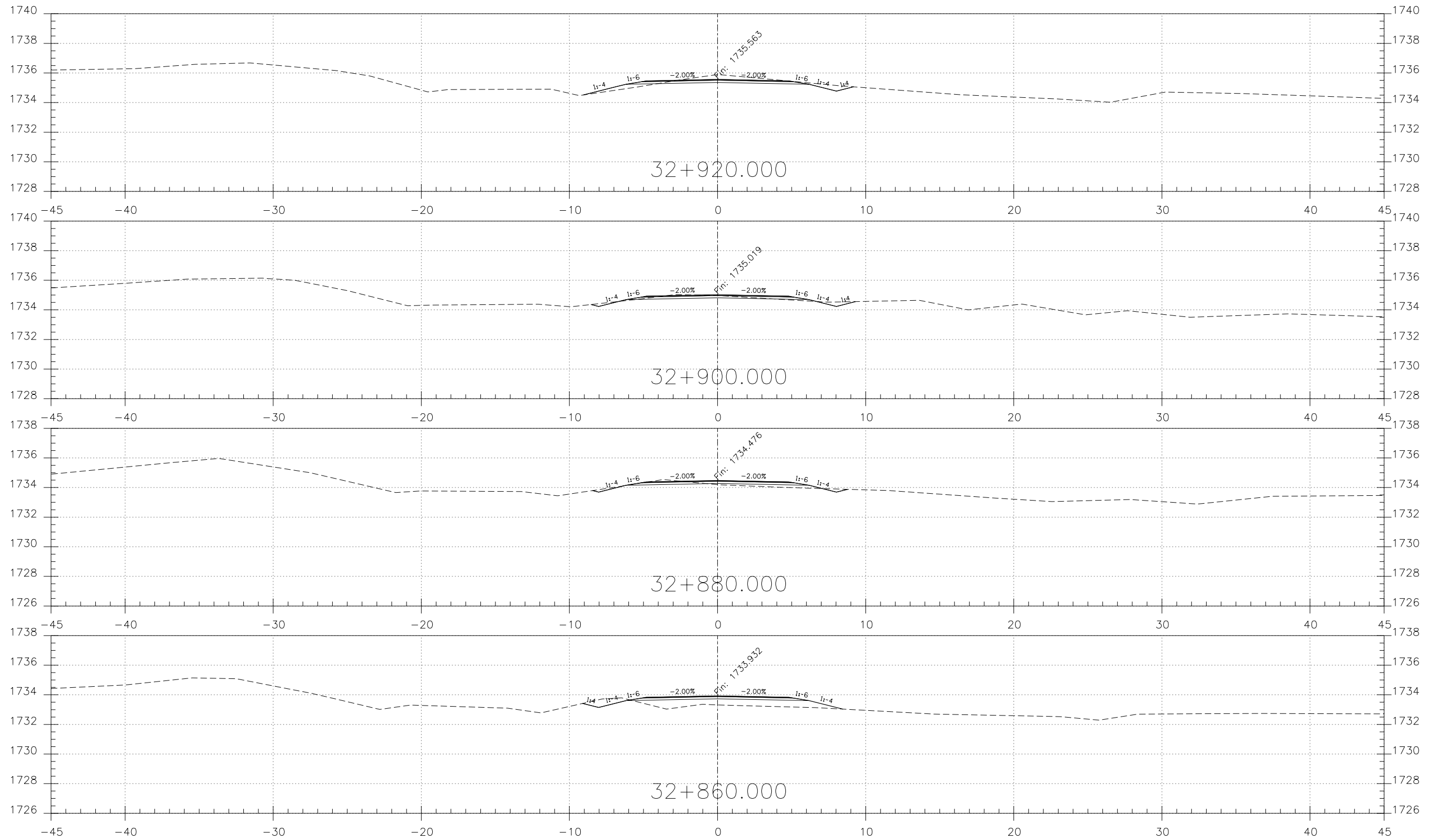
J:\2017\1017064.15\_NDOT\_N35\_Sweetwater\CAD\Reference\N35(6)\_Roadway\_XS.dgn



J:\2017\1017064.15\_NDOT\_N35\_Sweetwater\CAD\Reference\N35(8)\_Roadway\_XS.dgn

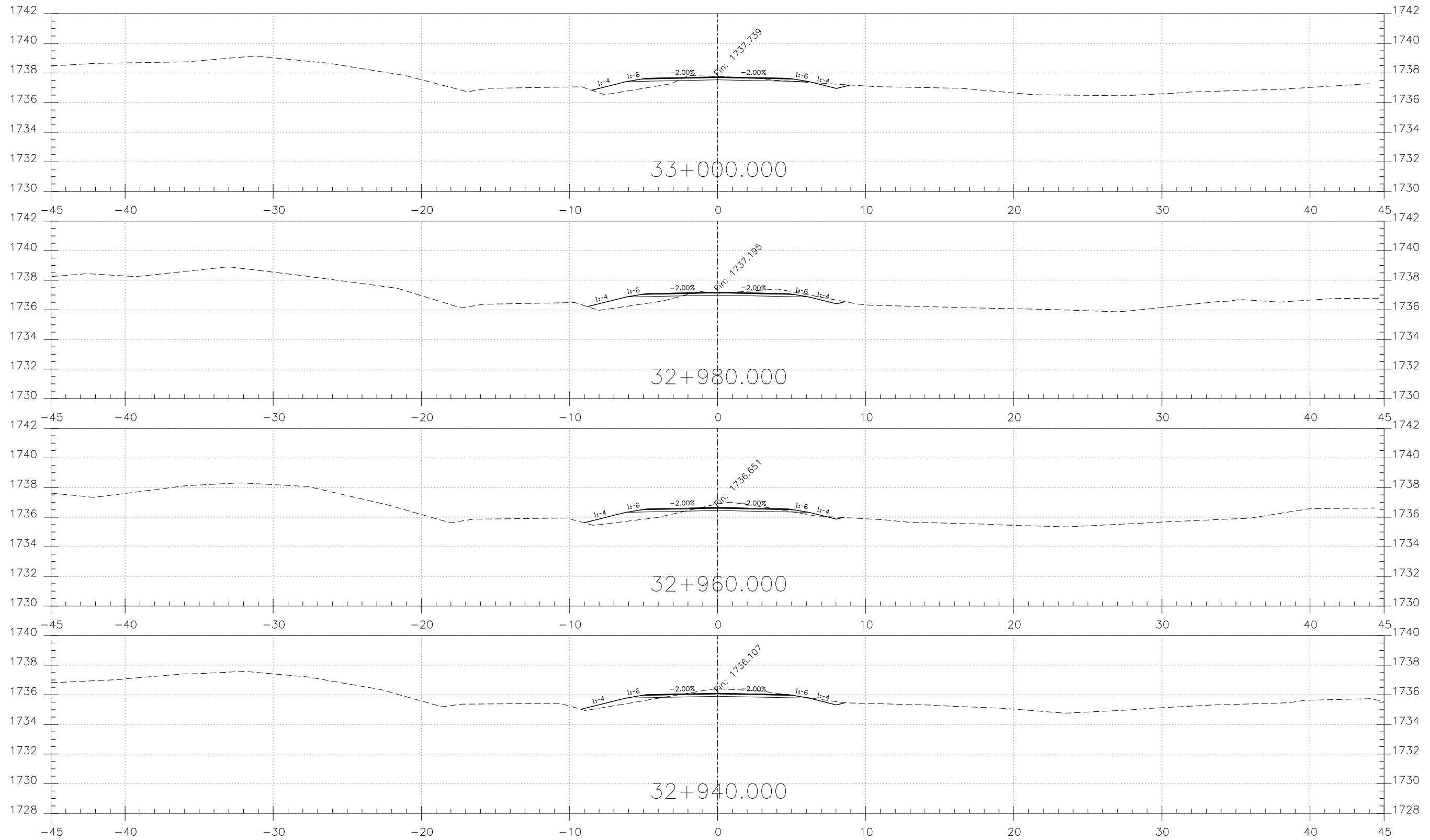


J:\2017\1017064.15\_NDOT\_N35\_Sweetwater\CAD\Reference\N35(8)\_Roadway\_XS.dgn

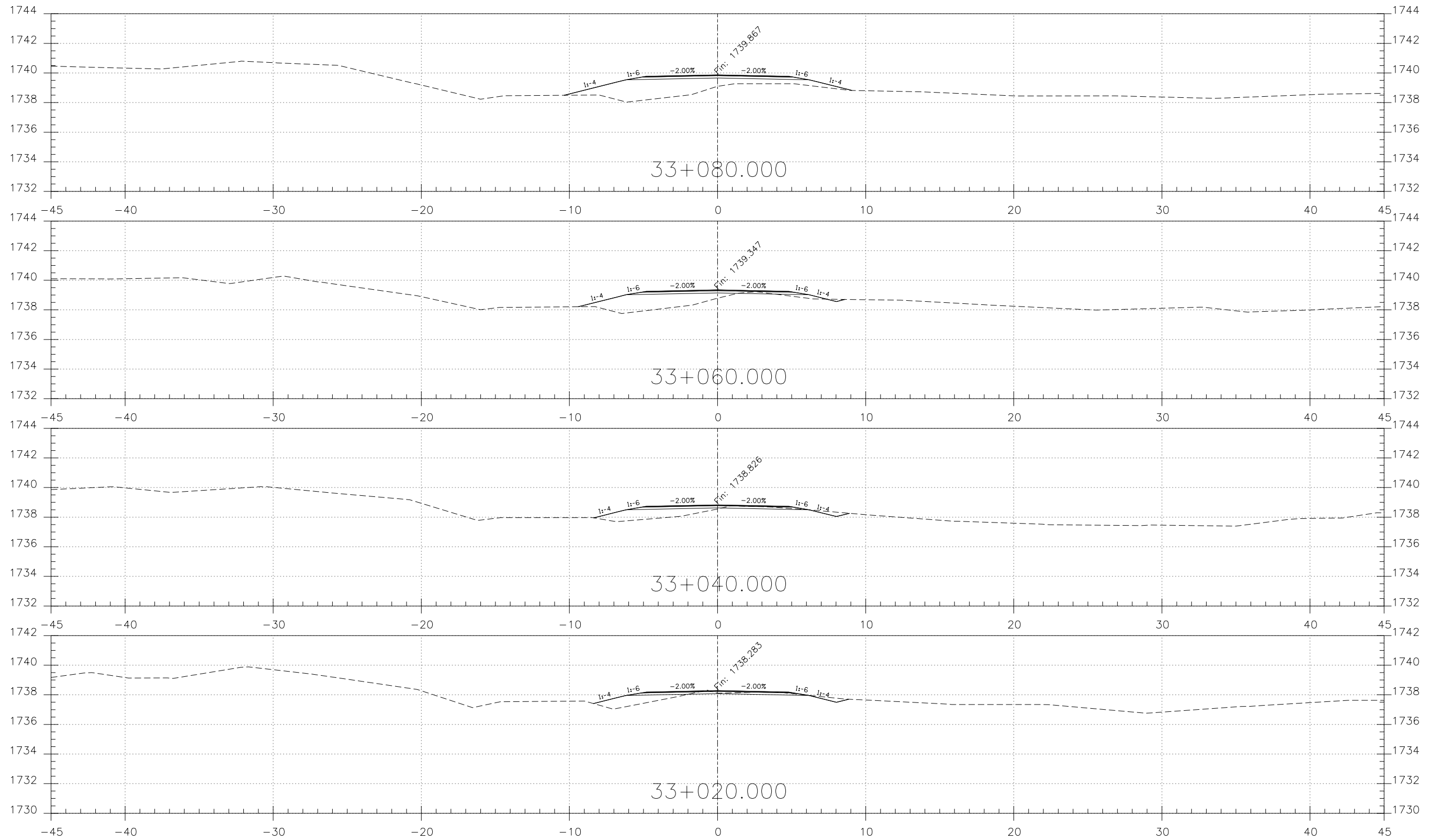




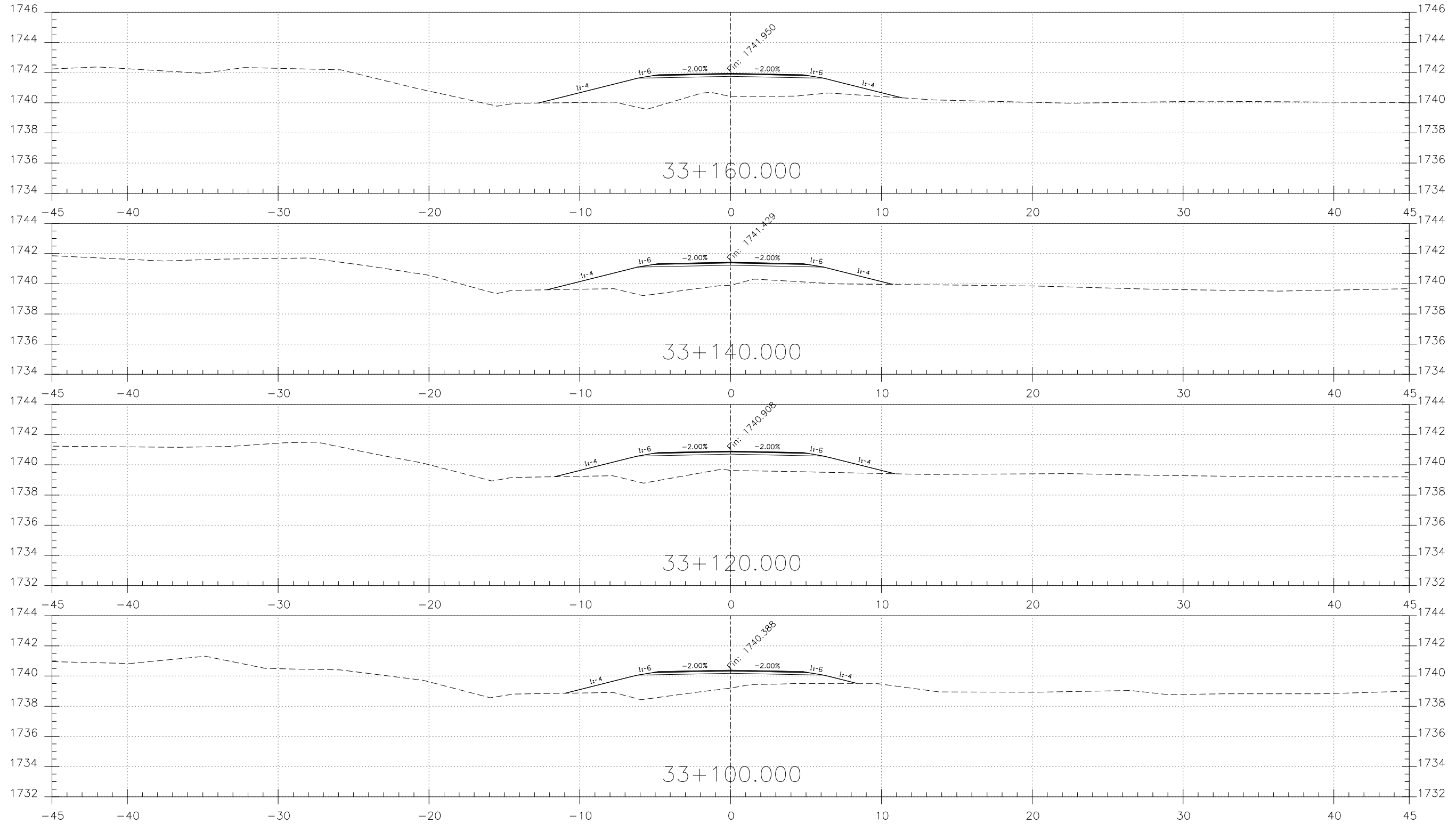
J:\2017\1017064.15\_NDOT\_N35\_Sweetwater\CAD\Reference\N35(8)\_Roadway\_XS.dgn



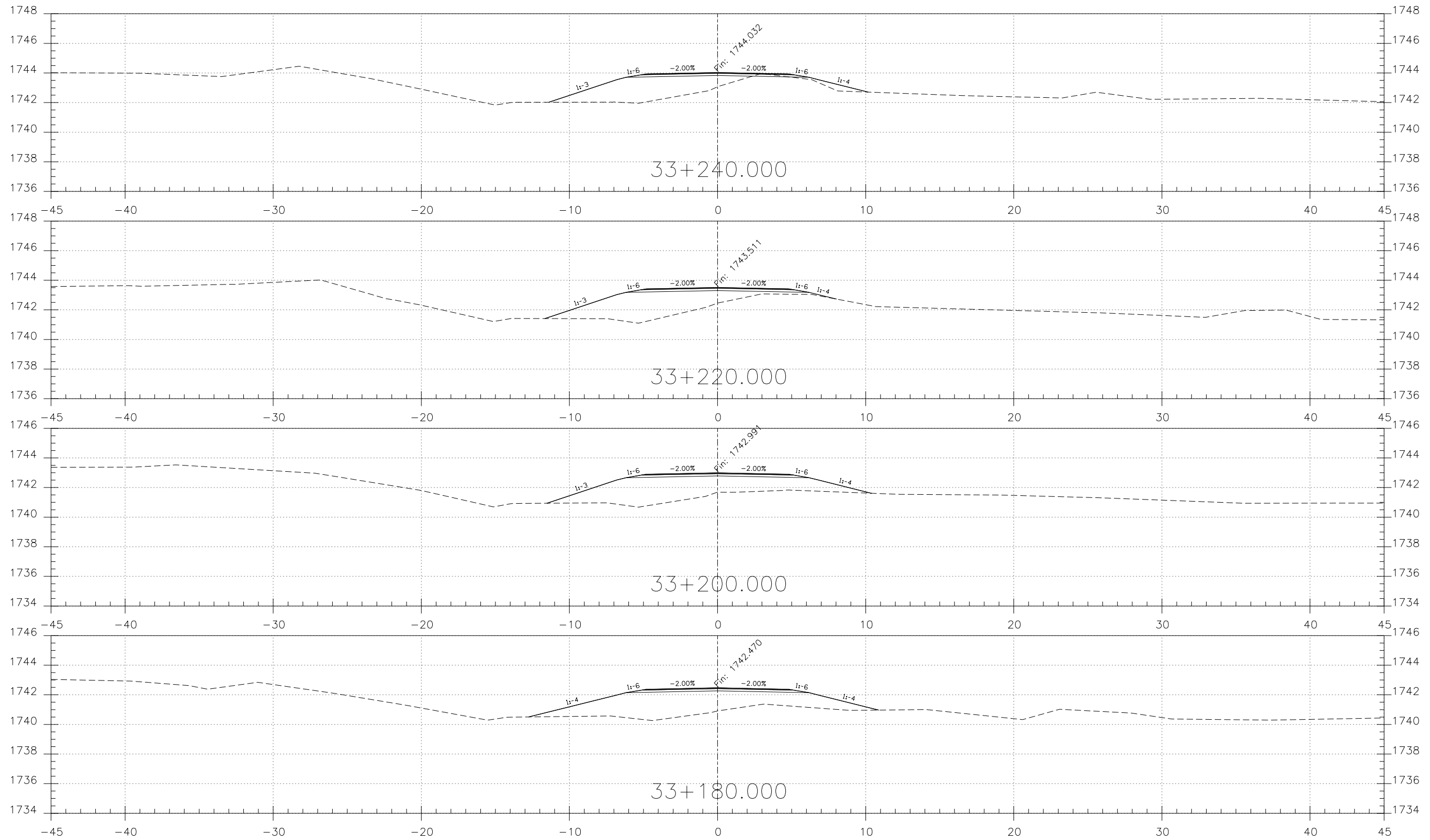
J:\2017\1017064.15\_NDOT\_N35\_Sweetwater\CAD\Reference\N35(8)\_Roadway\_XS.dgn



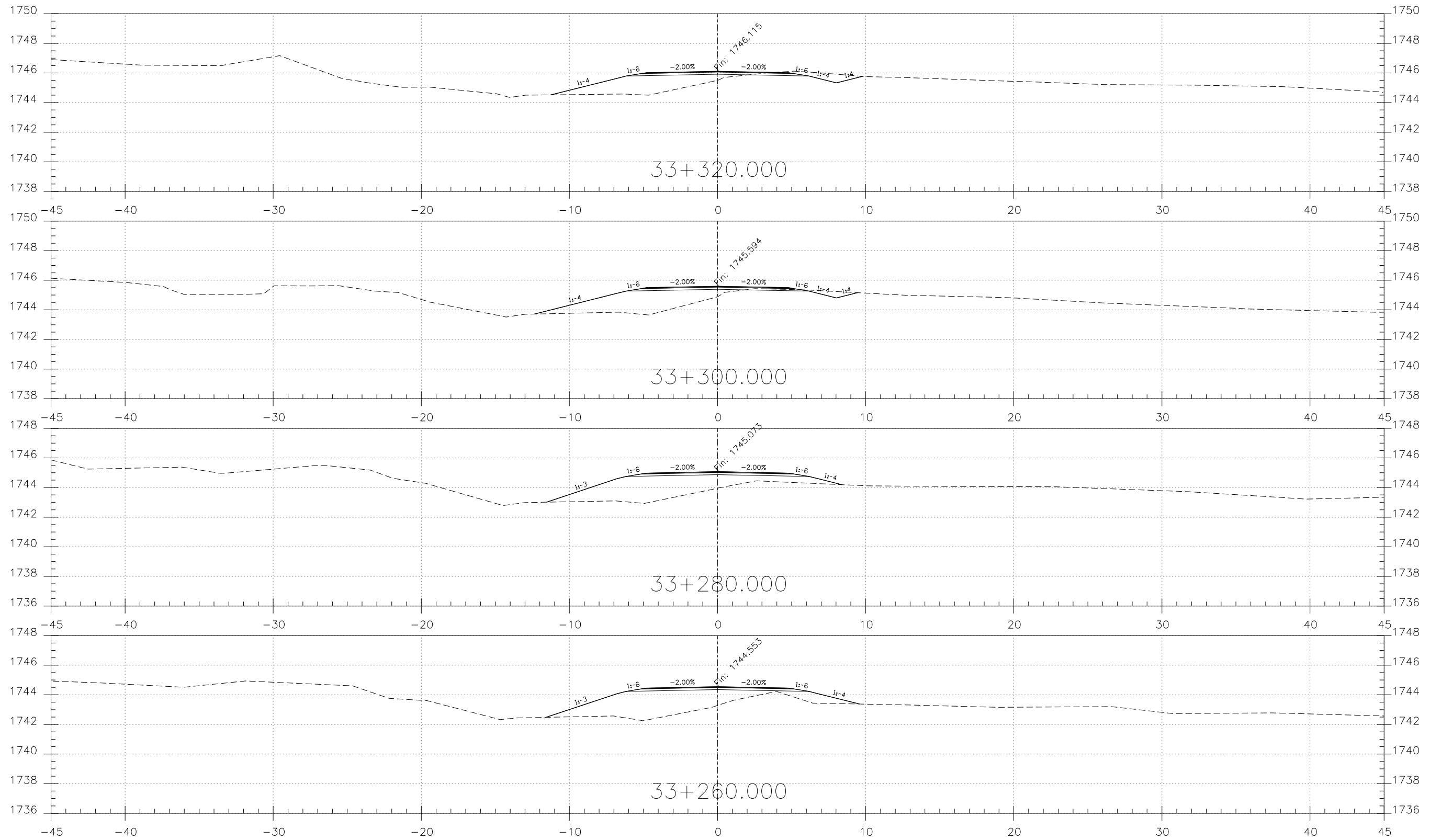
J:\2017\1017064.15\_NDOT\_N35\_Sweetwater\CAD\Reference\N35(8)\_Roadway\_XS.dgn



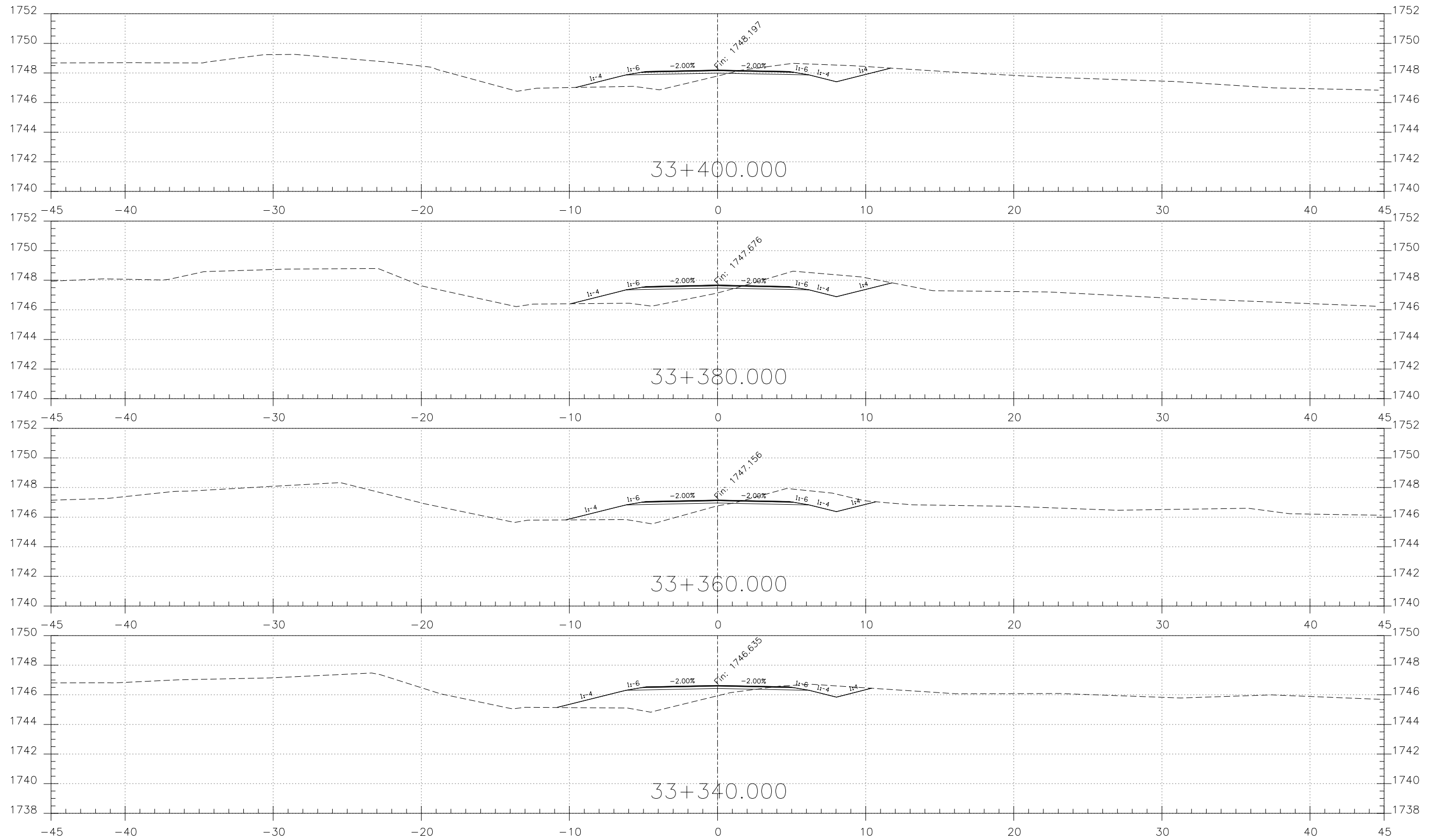
J:\2017\1017064.15\_NDOT\_N35\_Sweetwater\CAD\Reference\N35(8)\_Roadway\_XS.dgn



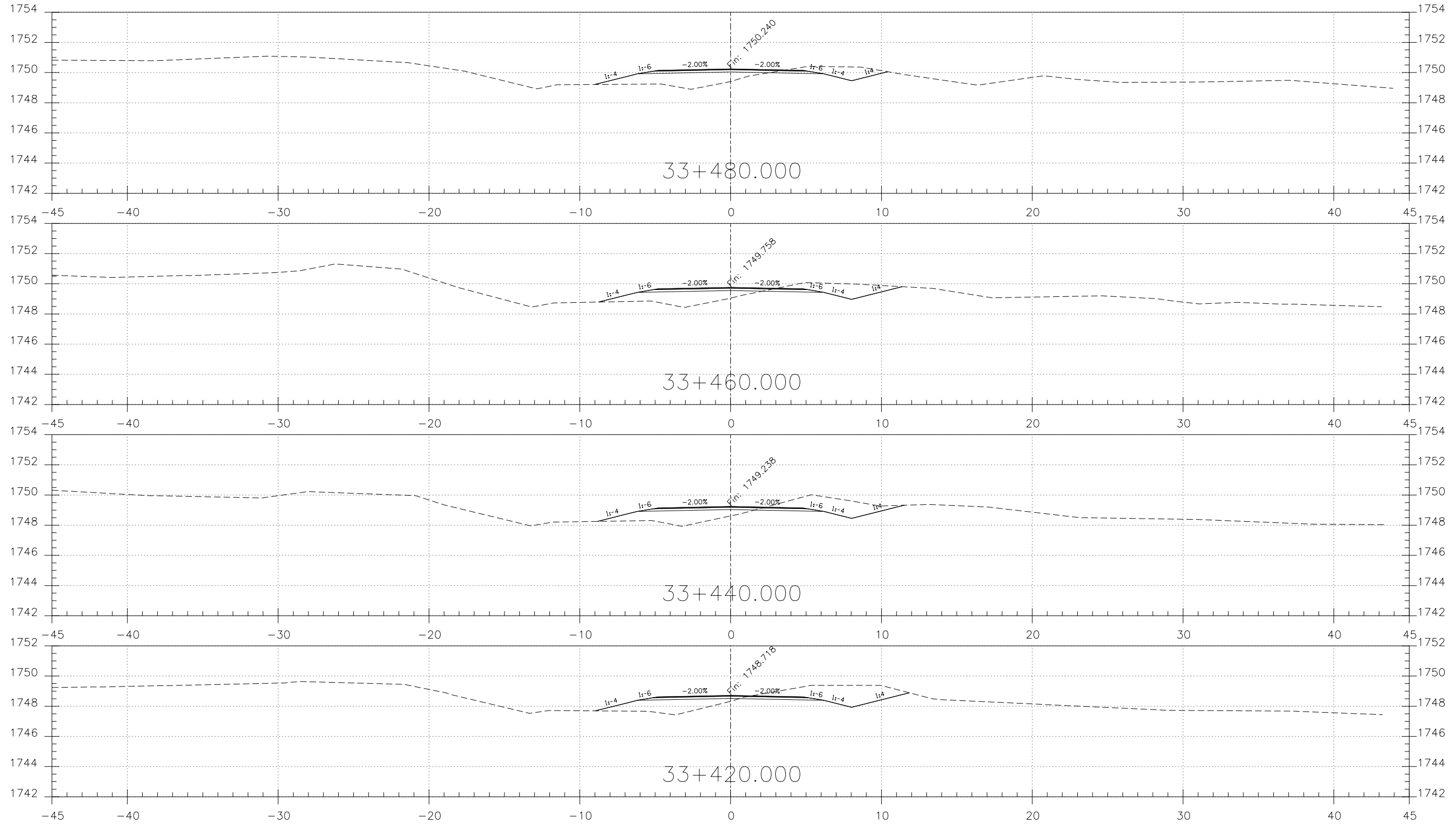
J:\2017\1017064.15\_NDOT\_N35\_Sweetwater\CAD\Reference\N35(8)\_Roadway\_XS.dgn



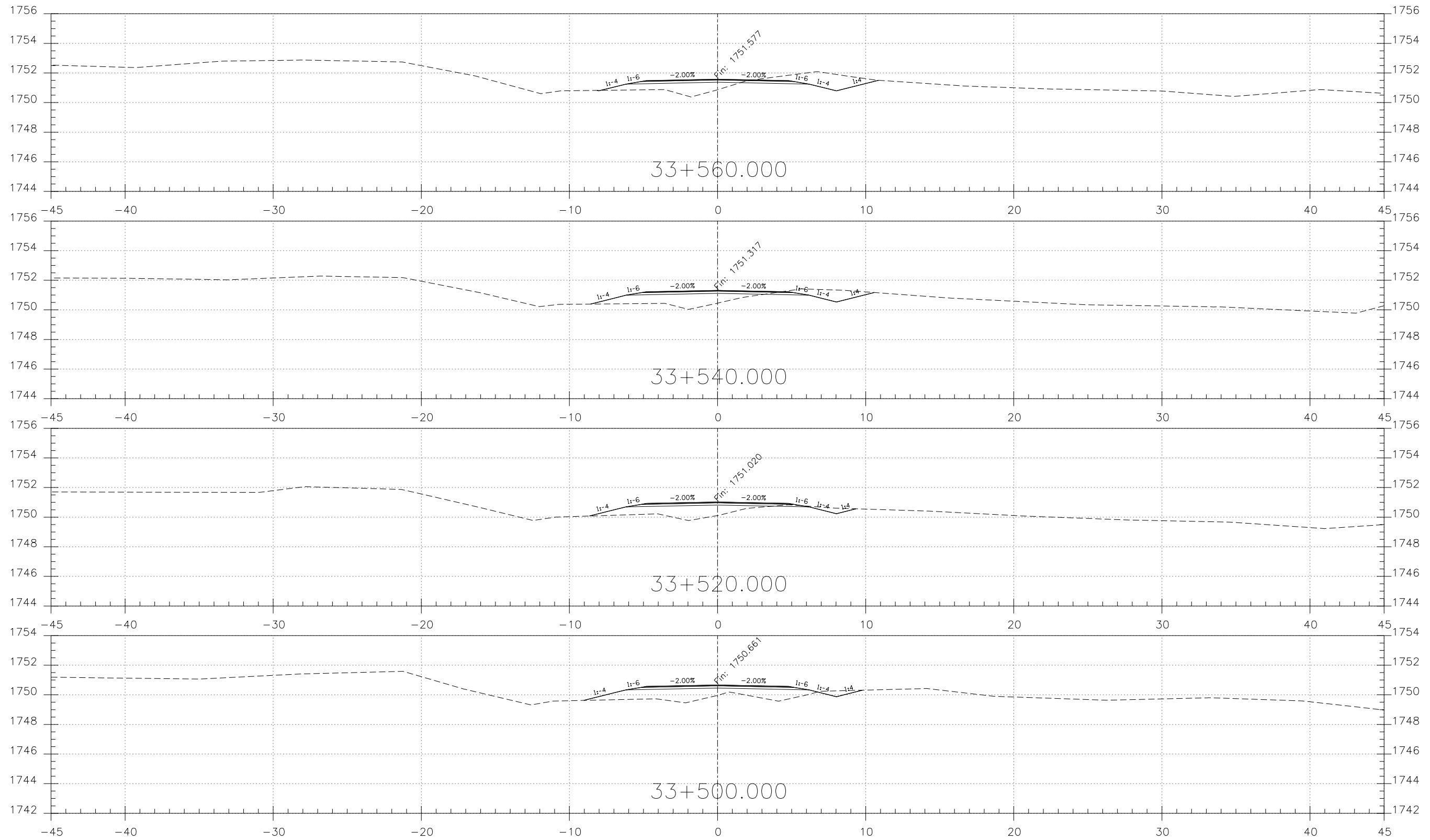
J:\2017\1017064.15\_NDOT\_N35\_Sweetwater\CAD\Reference\N35(8)\_Roadway\_XS.dgn



J:\2017\1017064.15\_NDOT\_N35\_Sweetwater\CAD\Reference\N35(6)\_Roadway\_XS.dgn

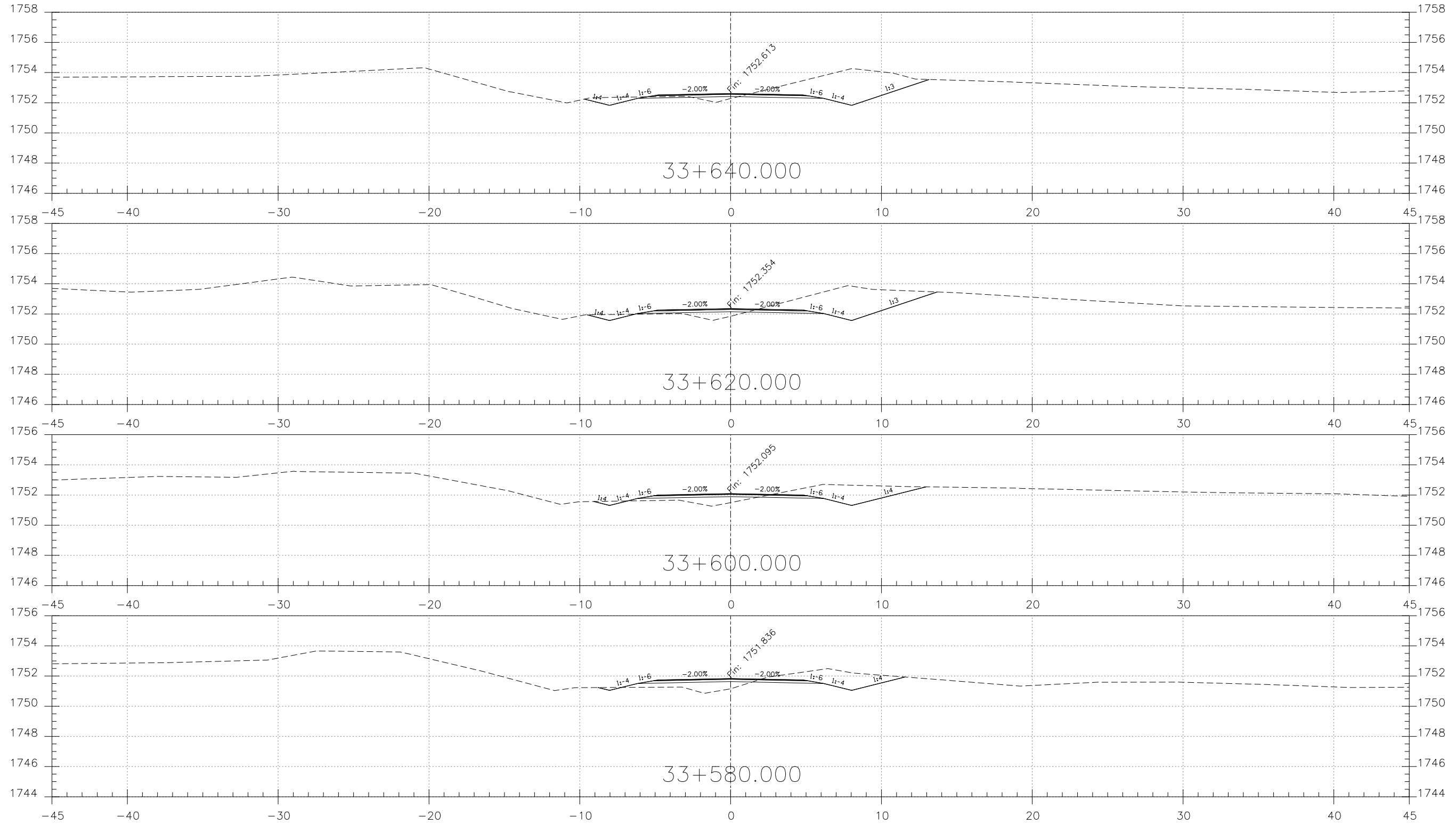


J:\2017\1017064\15\_NDOT\_N35\_Sweetwater\CAD\Reference\N35(8)\_Roadway\_XS.dgn

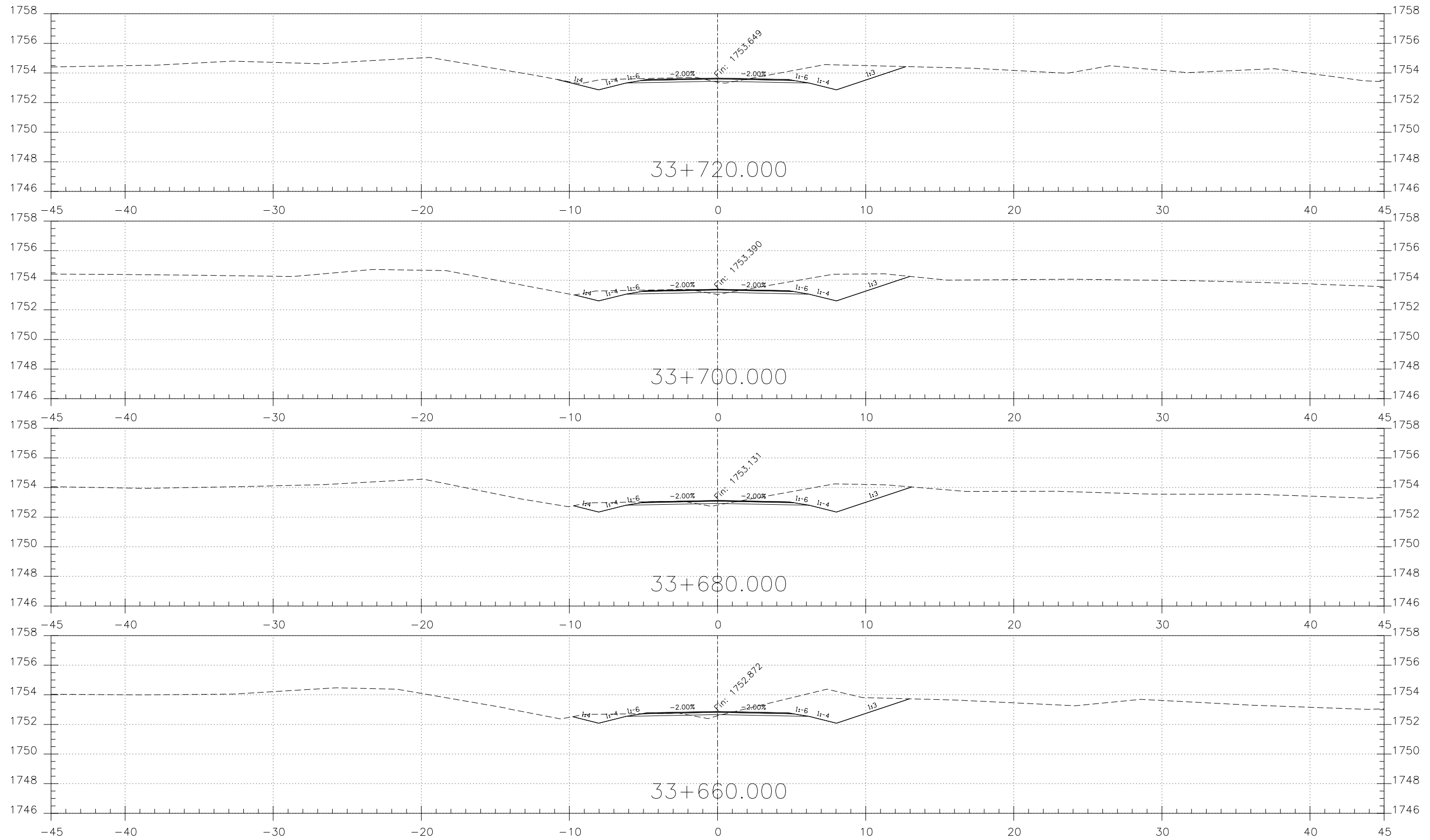




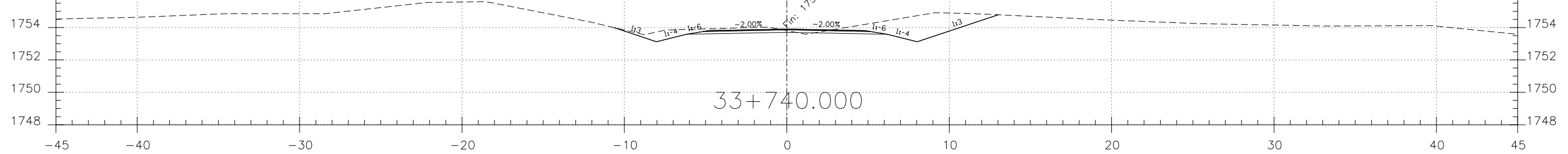
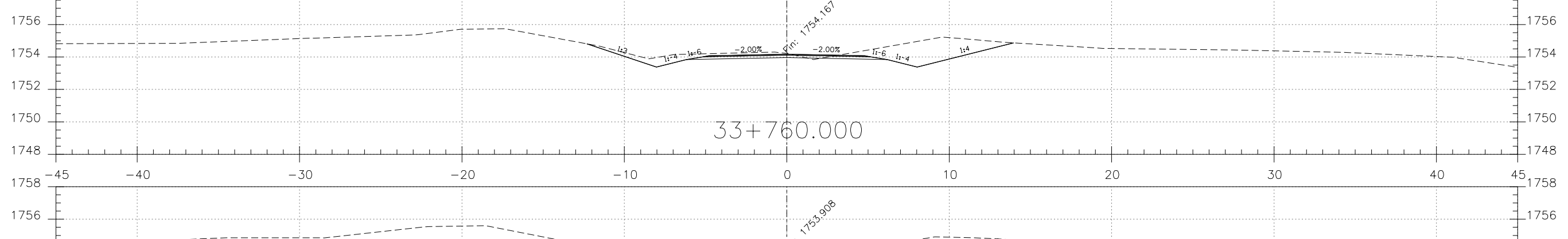
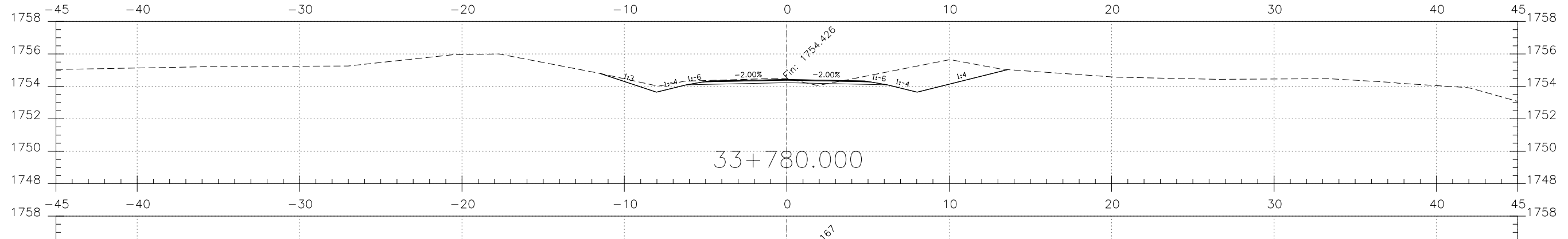
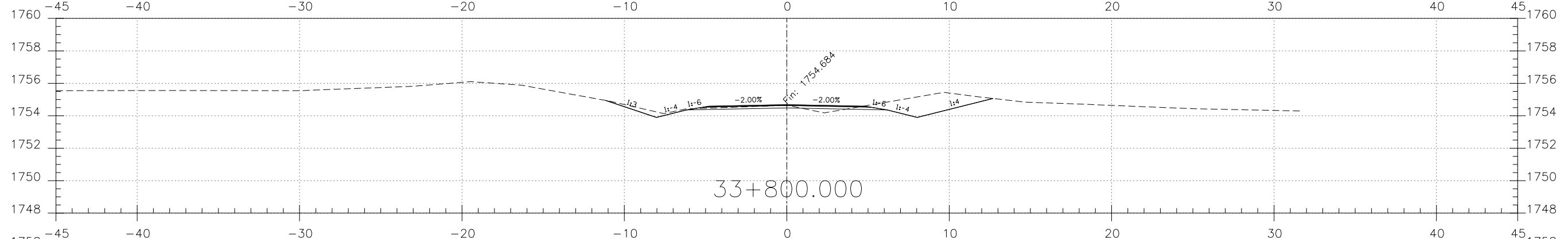
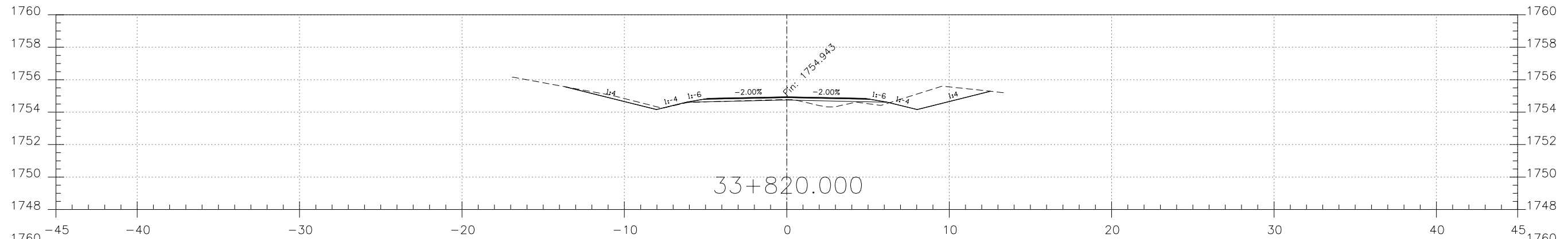
J:\2017\1017064.15\_NDOT\_N35\_Sweetwater\CAD\Reference\N35(8)\_Roadway\_XS.dgn



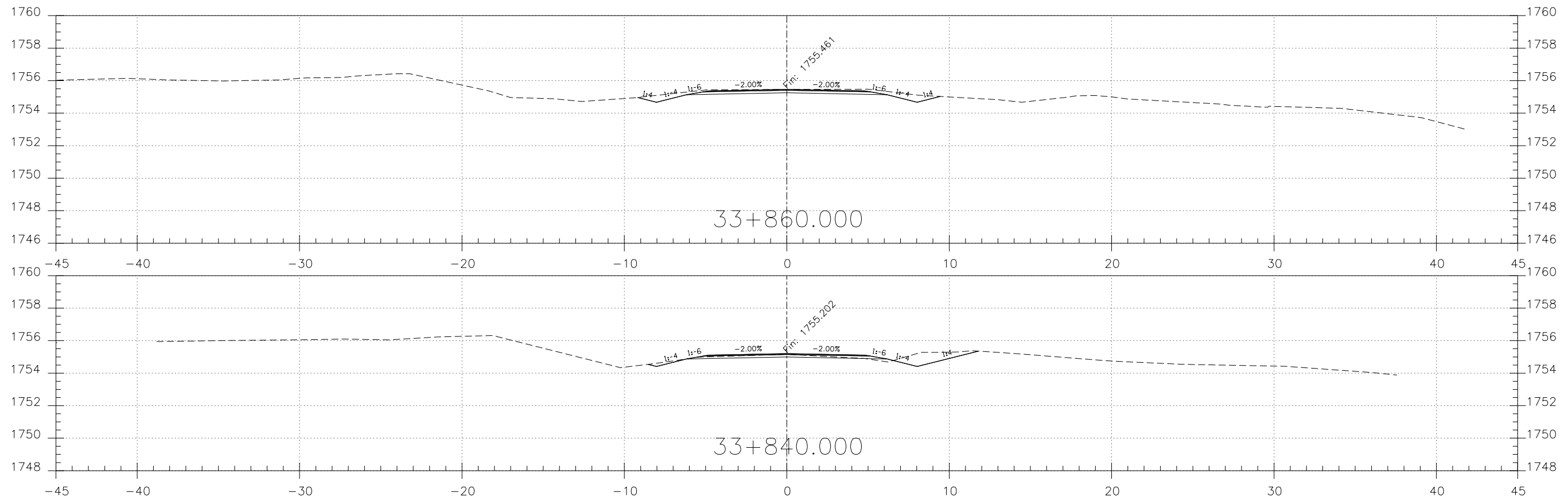
J:\2017\1017064.15\_NDOT\_N35\_Sweetwater\CAD\Reference\N35(8)\_Roadway\_XS.dgn



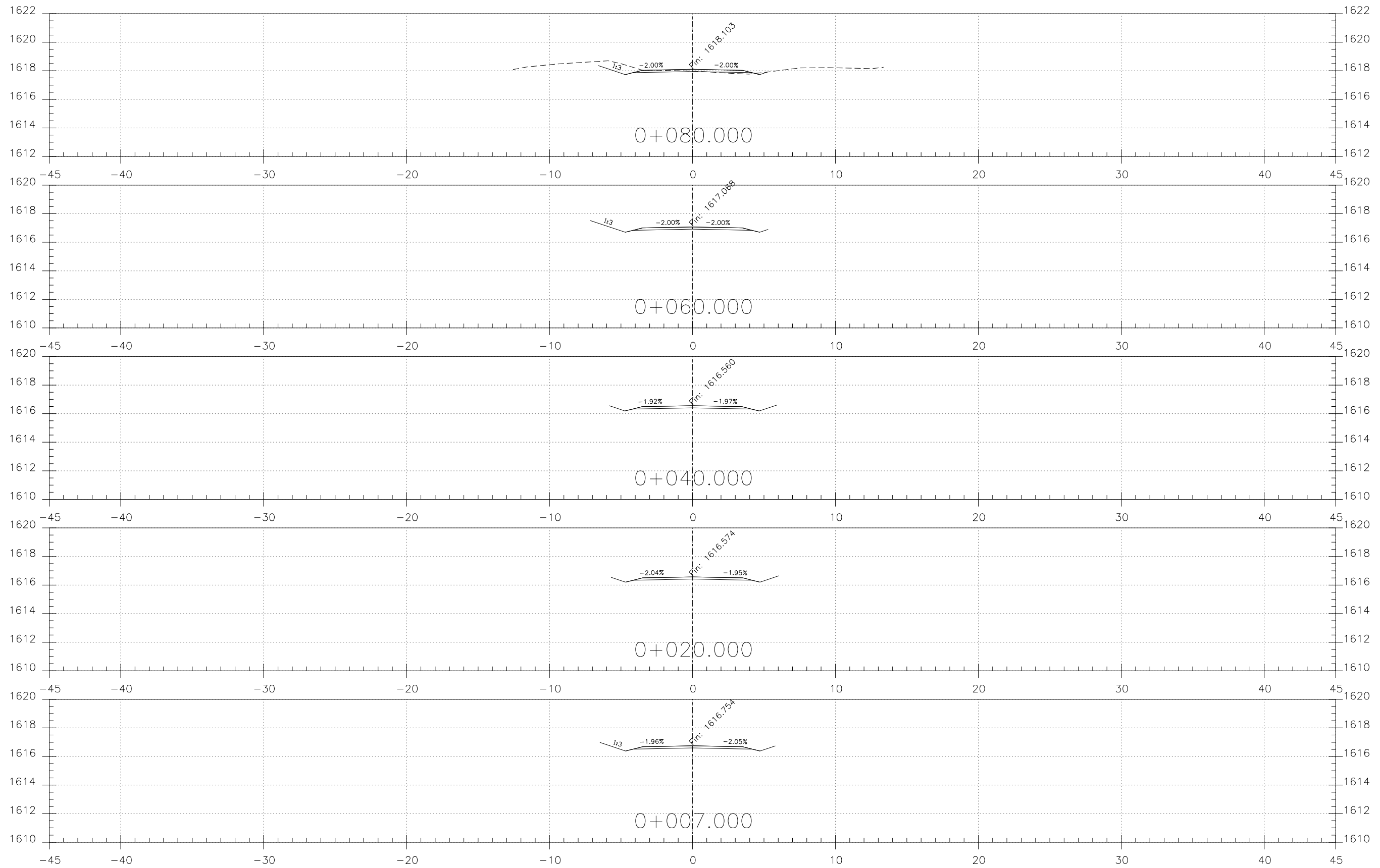
J:\2017\1017064.15\_NDOT\_N35\_Sweetwater\CAD\Reference\N35(8)\_Roadway\_XS.dgn



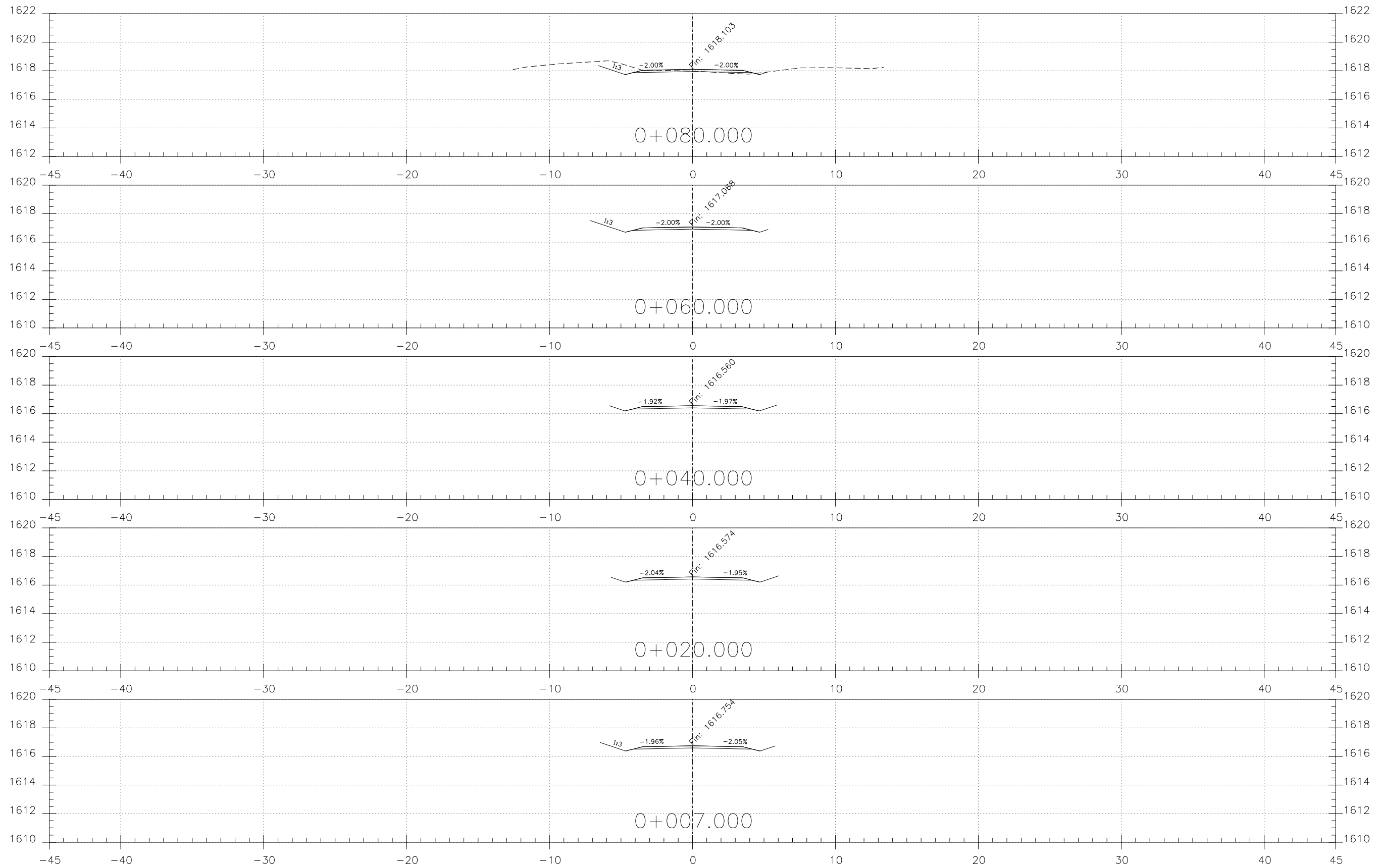
J:\2017\1017064\15\_NDOT\_N35\_Sweetwater\CAD\Reference\N35(8)\_Roadway\_XS.dgn



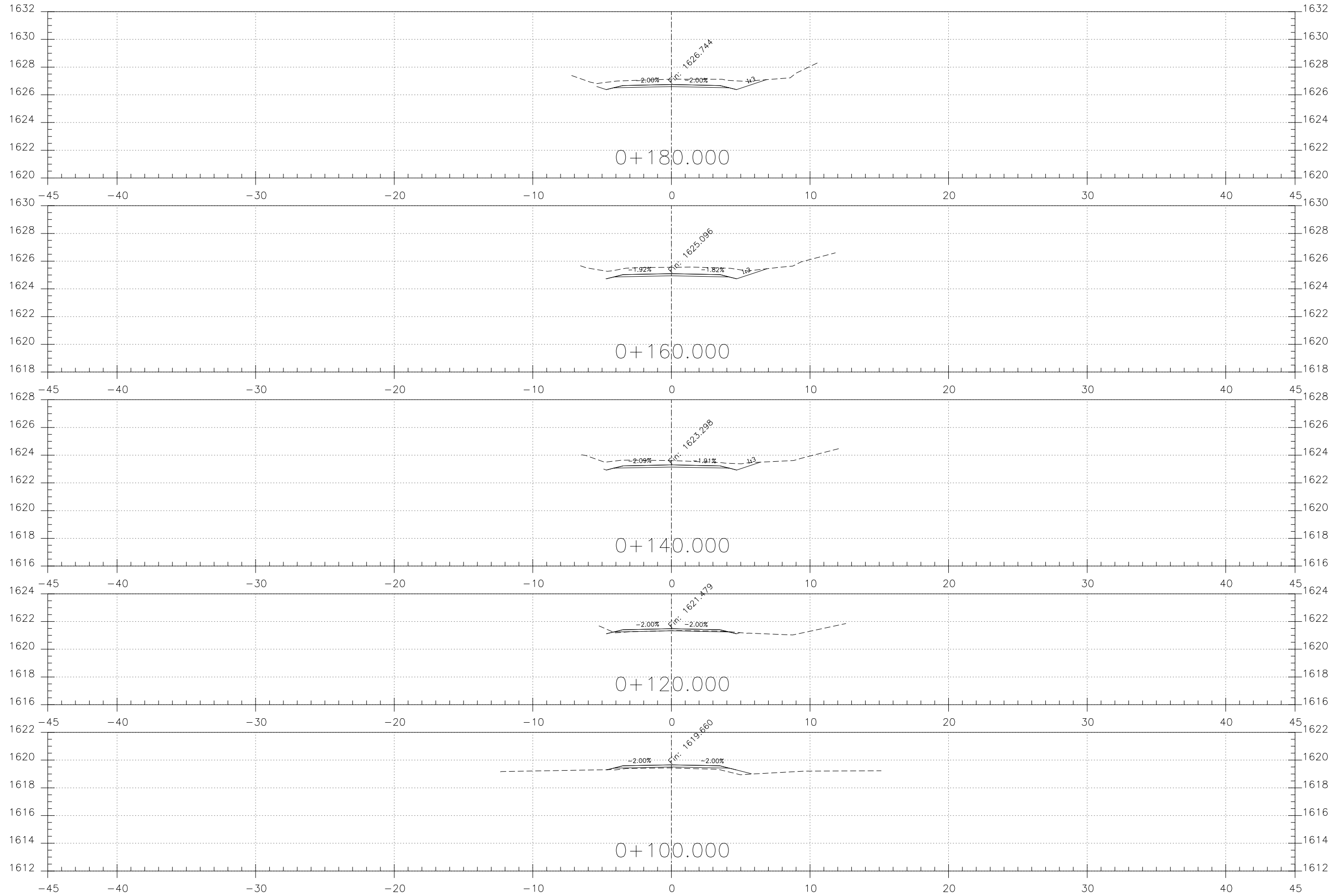
J:\2017\1017064.15\_NDOT\_N35\_Sweetwater\CAD\Reference\N35(6)\_Roadway\_XS.dgn



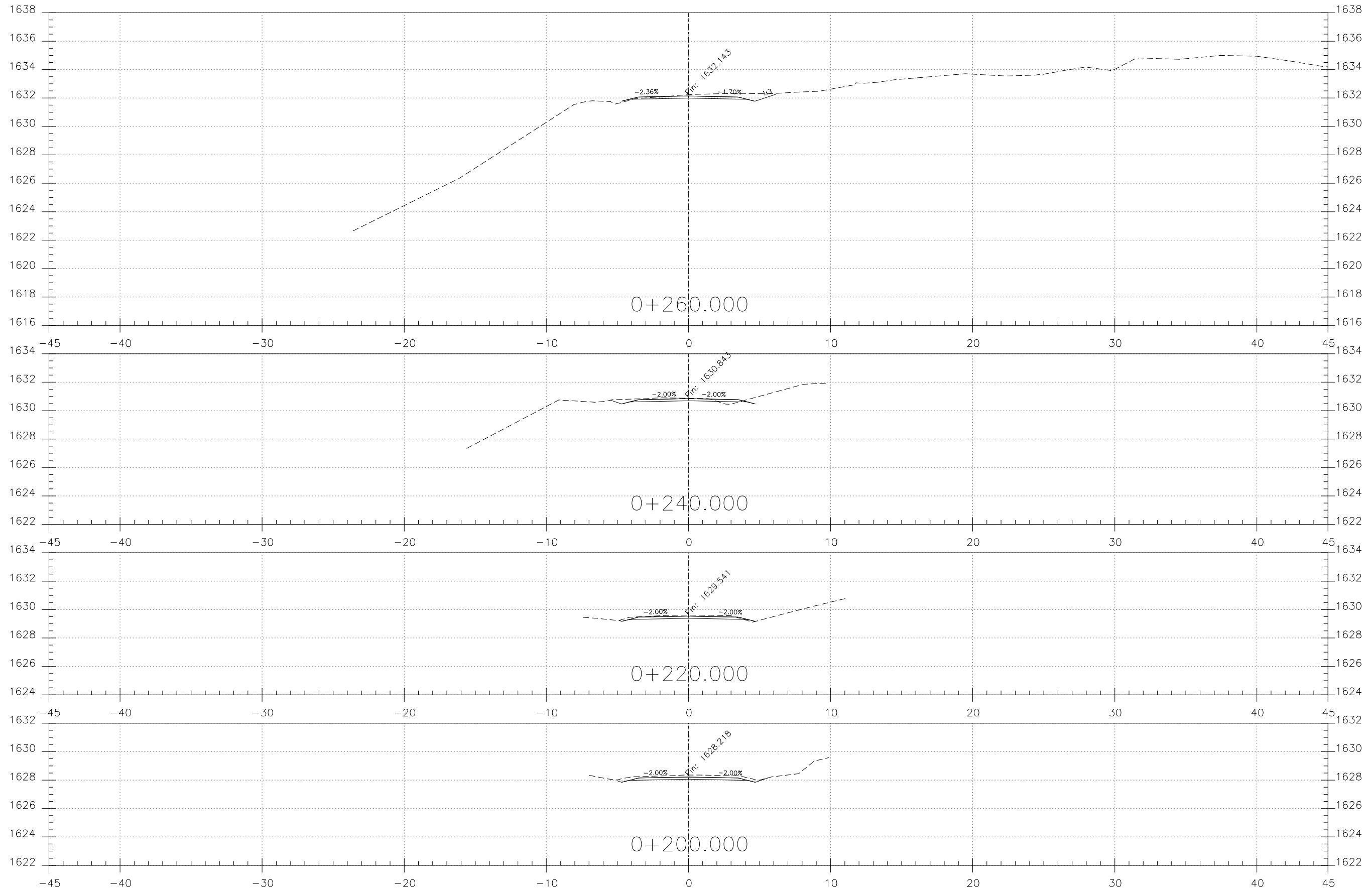
J:\2017\1017064.15\_NDOT\_N35\_Sweetwater\CAD\Reference\N35(8)\_Roadway\_XS.dgn



J:\2017\1017064.15\_NDOT\_N35\_Sweetwater\CAD\Reference\N35(6)\_Roadway\_XS.dgn



J:\2017\1017064.15\_NDOT\_N35\_Sweetwater\CAD\Reference\N35(8)\_Roadway\_XS.dgn





J:\2017\1017064.15\_NDOT\_N35\_Sweetwater\CAD\Reference\N35(8)\_Roadway\_XS.dgn

