

NAVAJO DIVISION OF TRANSPORTATION
DEPARTMENT OF ROADS

**PLANS FOR PROJECT
DENNEHOTSO LOOP ROAD
APACHE COUNTY, ARIZONA**



**100% FINAL SUBMITTAL
CROSS-SECTIONS**

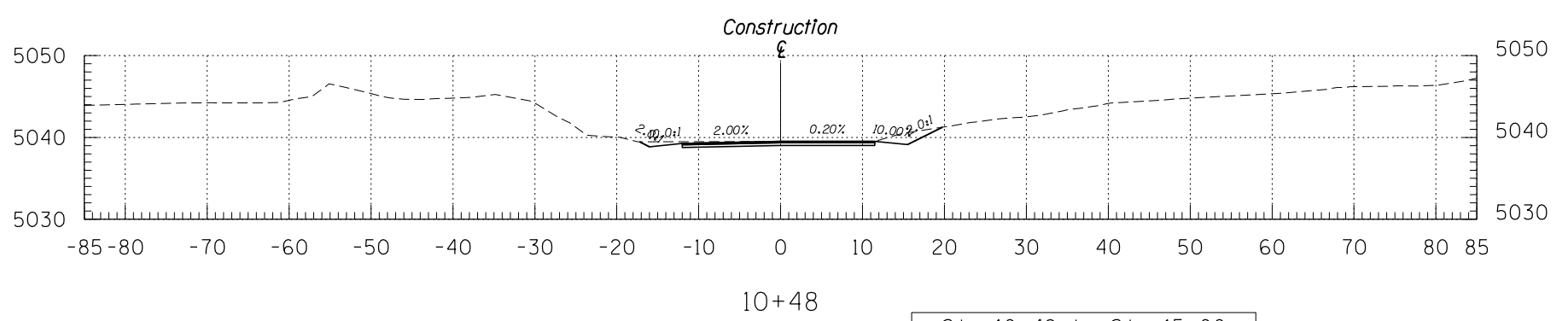
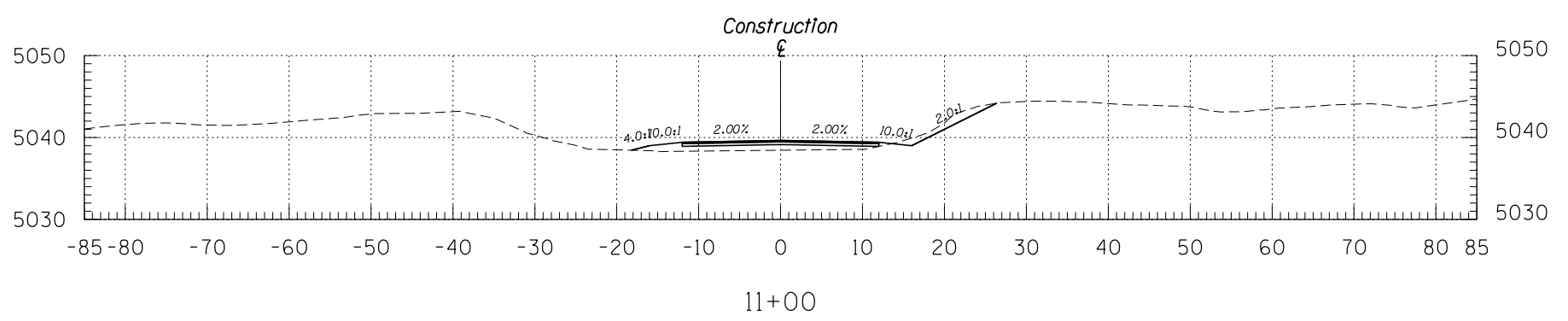
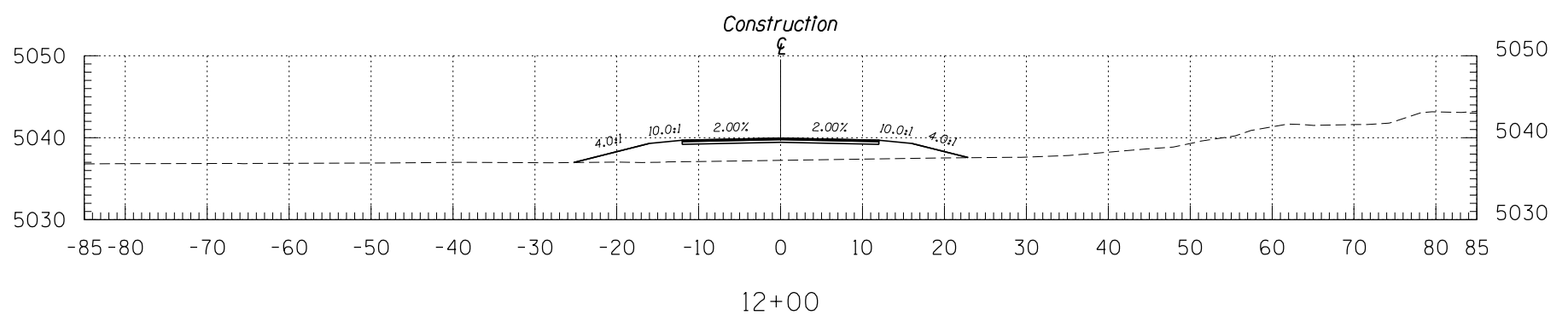
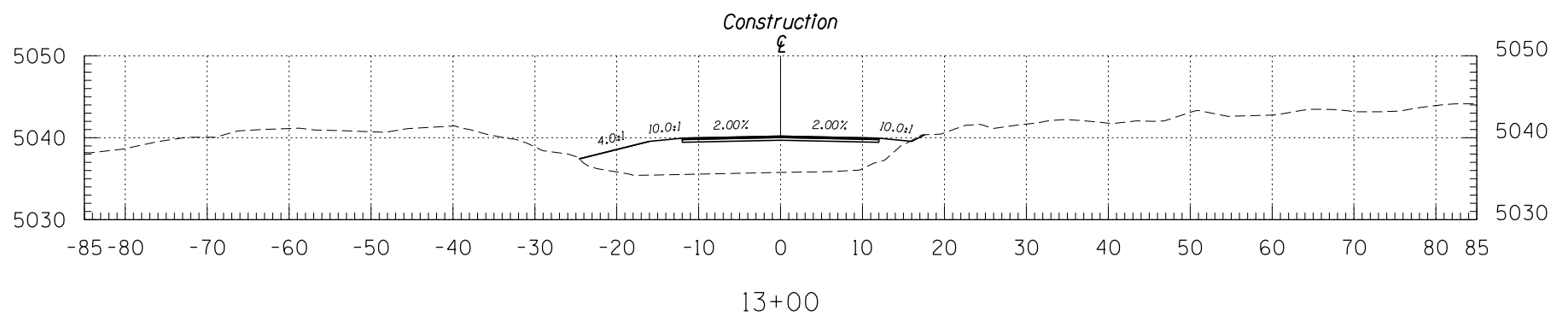
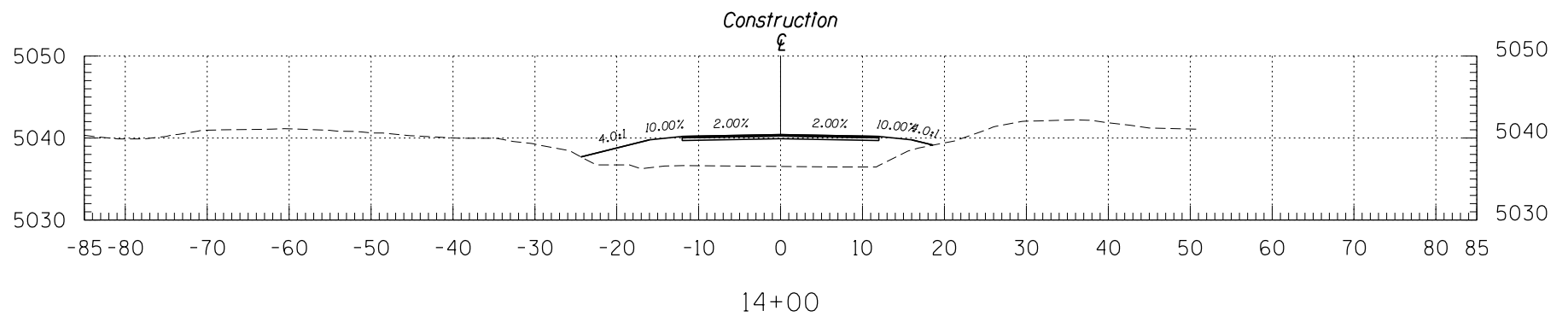
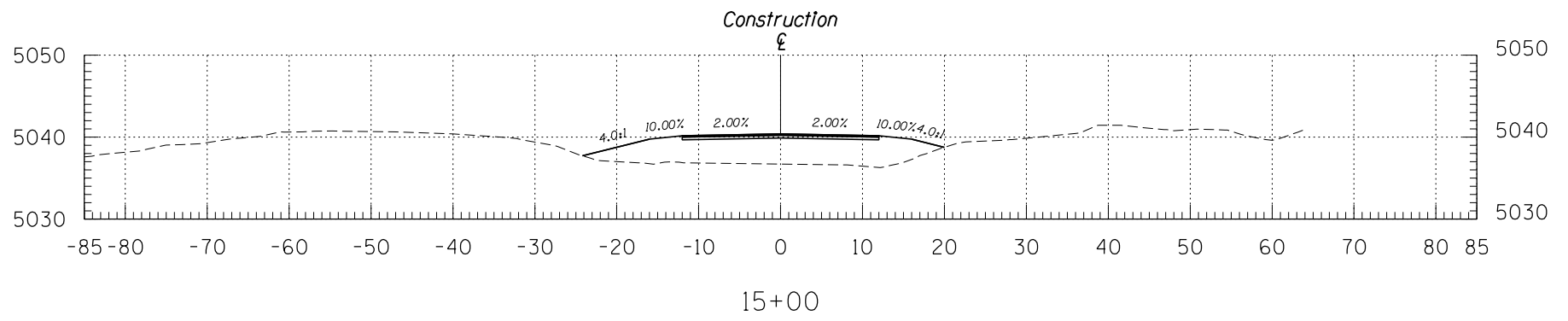
DENNEHOTSO
ROUTE N6460 & N6461
DIBBLE PROJECT No. 101411.01

Dibble
Engineering®

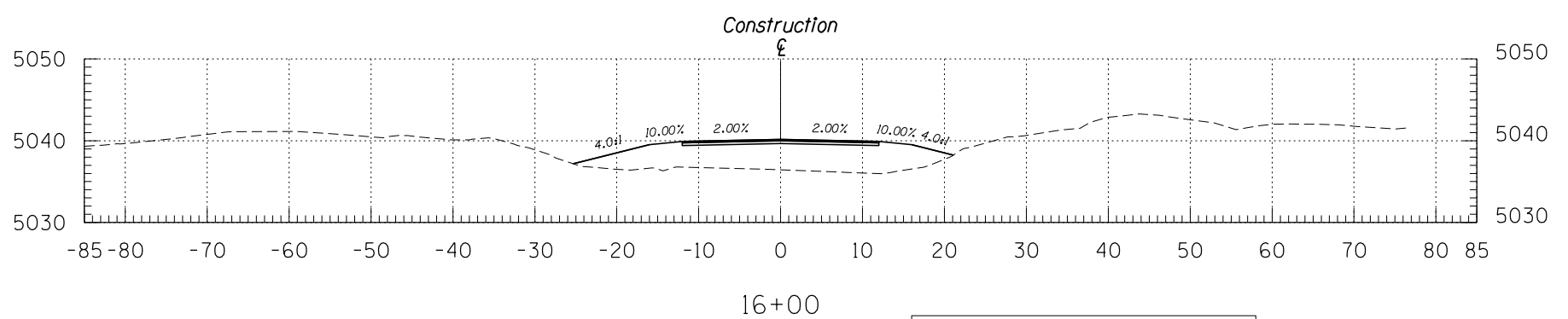
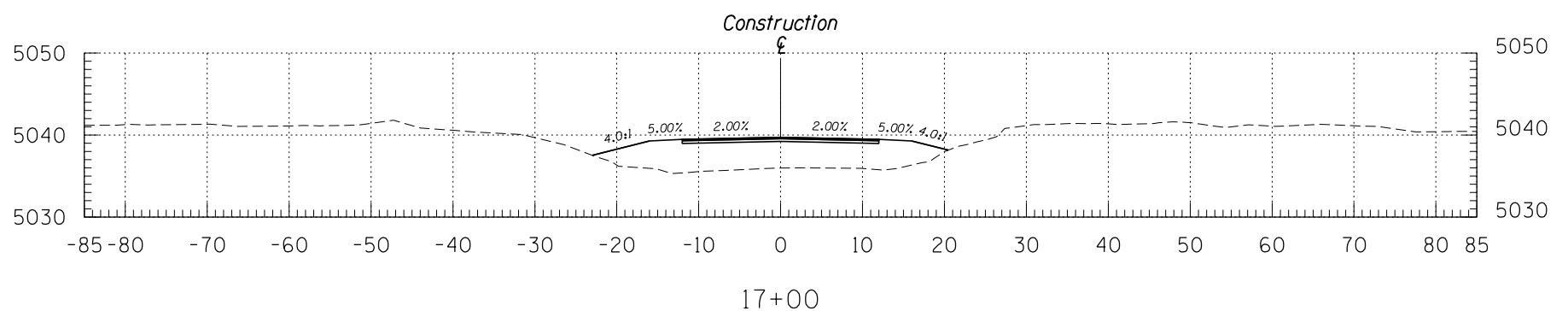
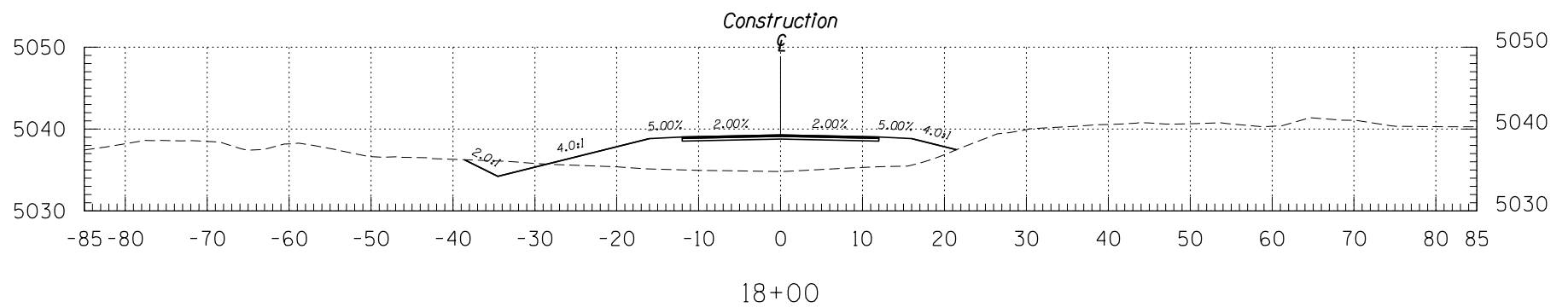
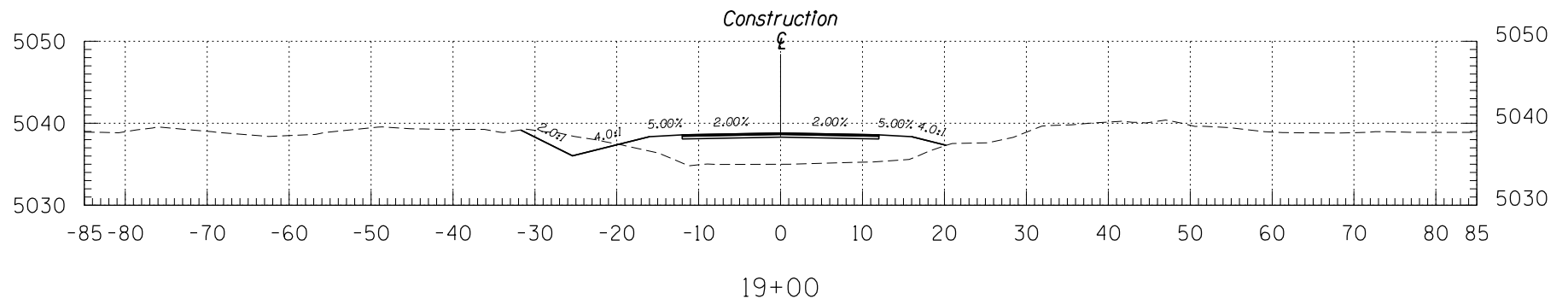
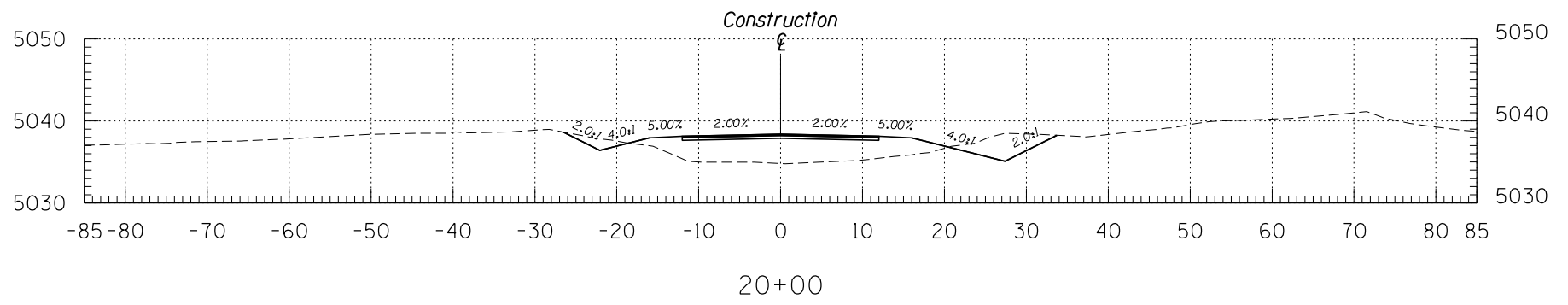
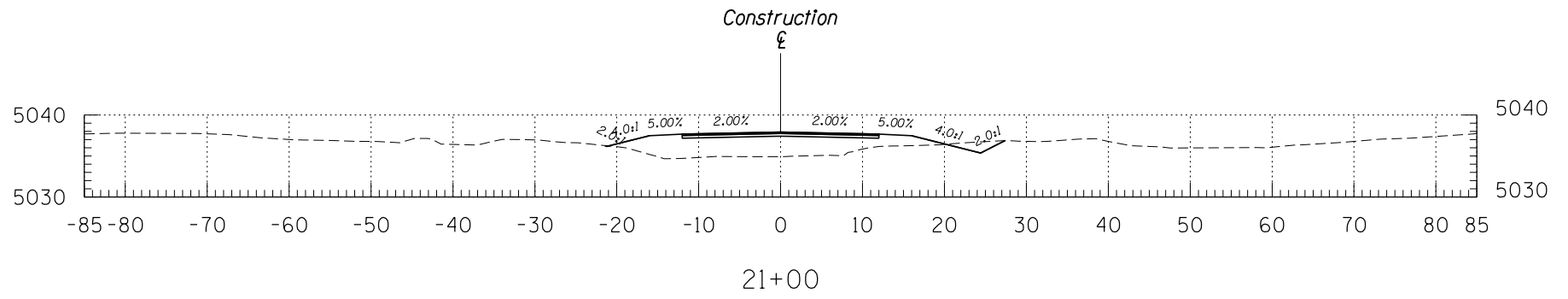
7878 North 16th Street
Suite 300
Phoenix, AZ 85020
P 602.957.1155

11/13/2018

F.H.W.A. REGION	STATE	PROJECT NO.	TRACS NO.
9	ARIZ.		
[]			

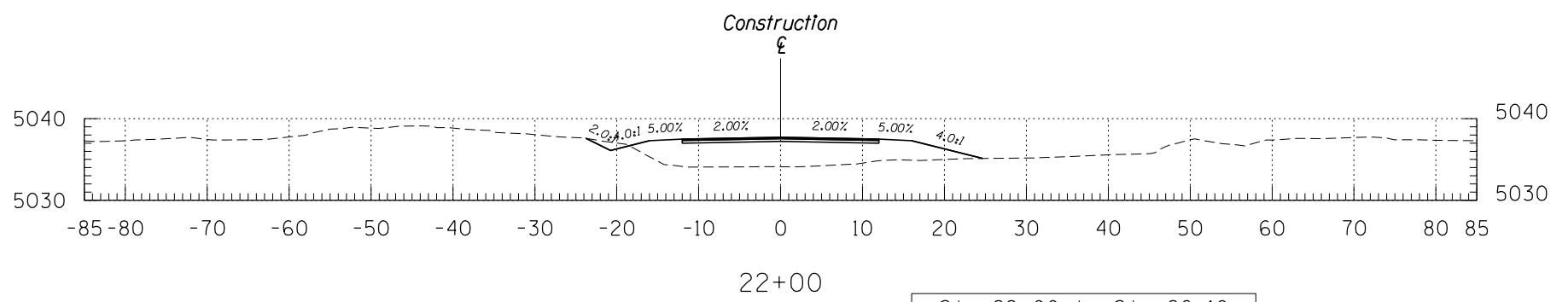
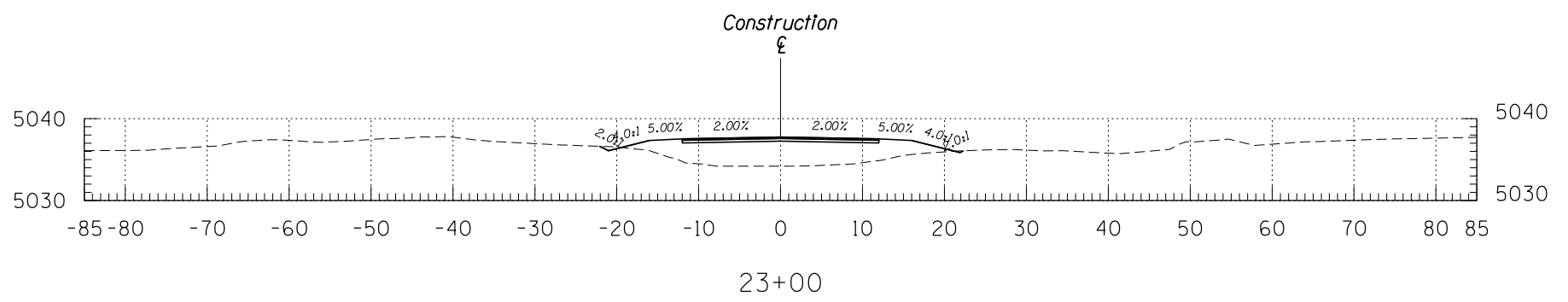
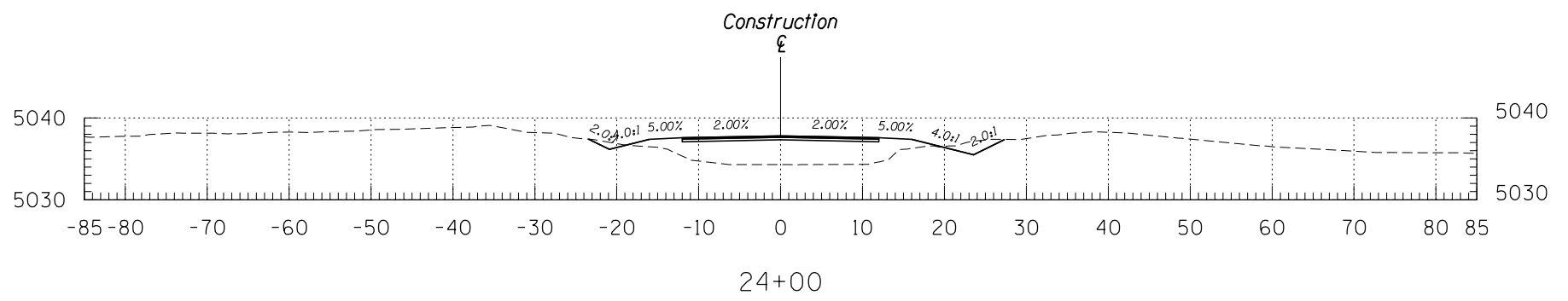
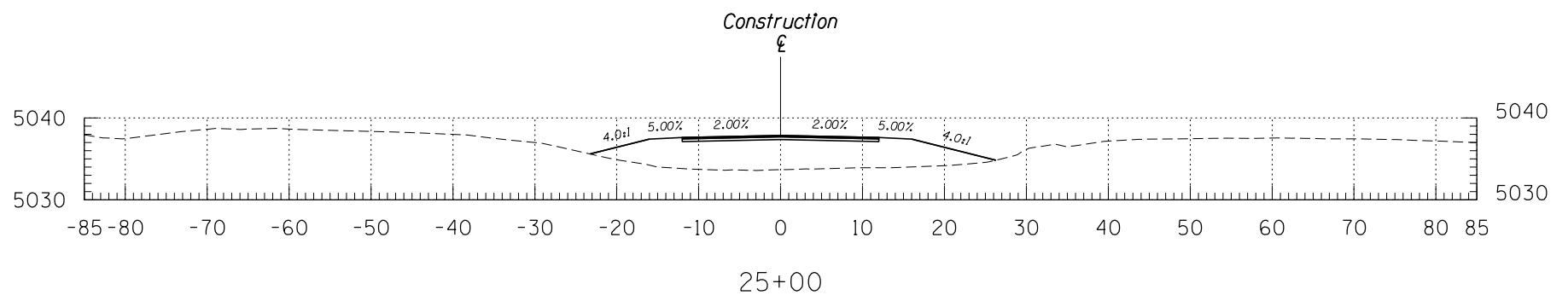
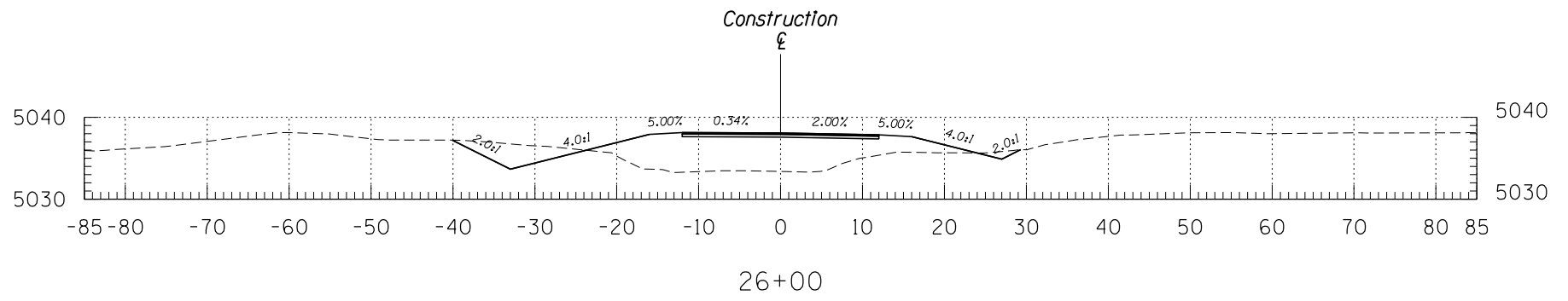
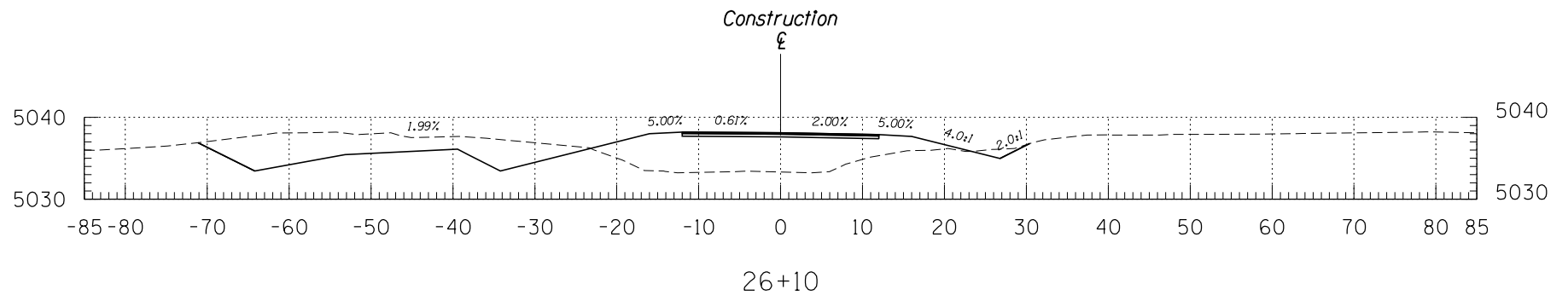


F.H.W.A. REGION	STATE	PROJECT NO.	TRACS NO.
9	ARIZ.		



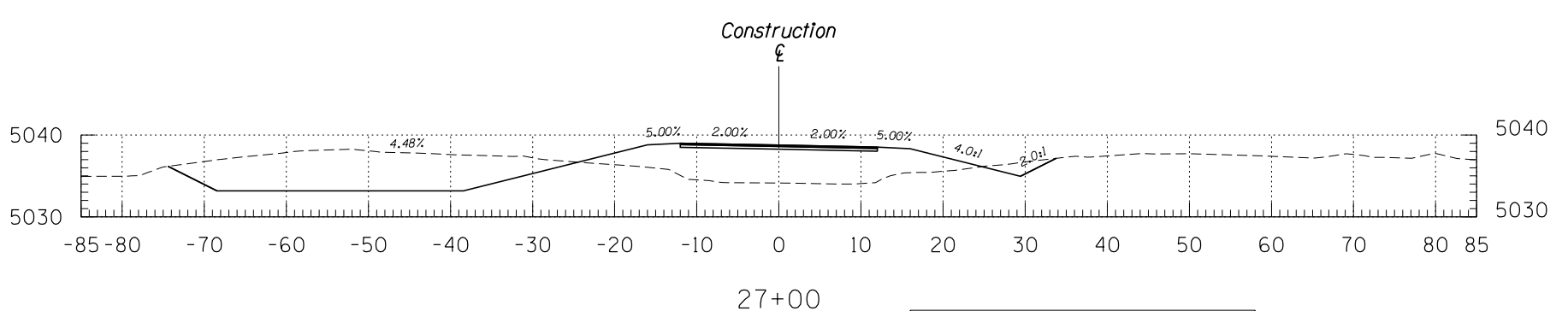
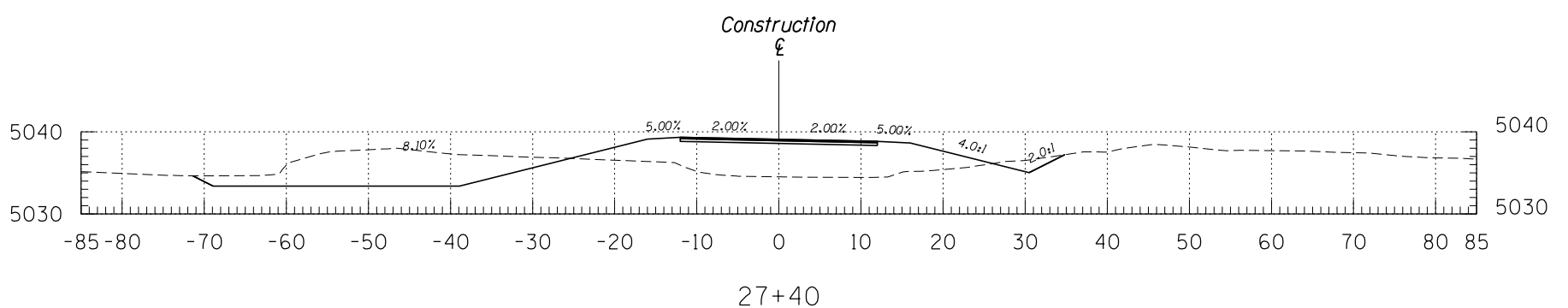
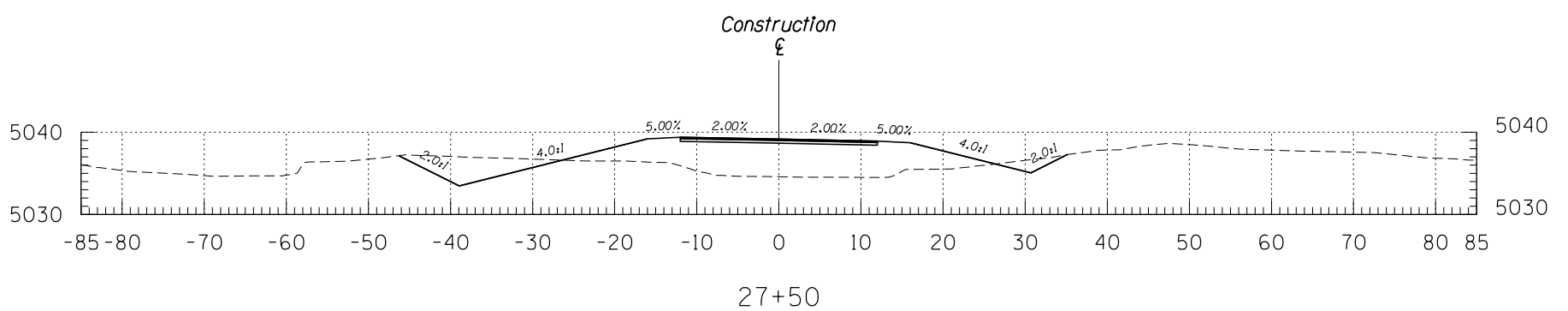
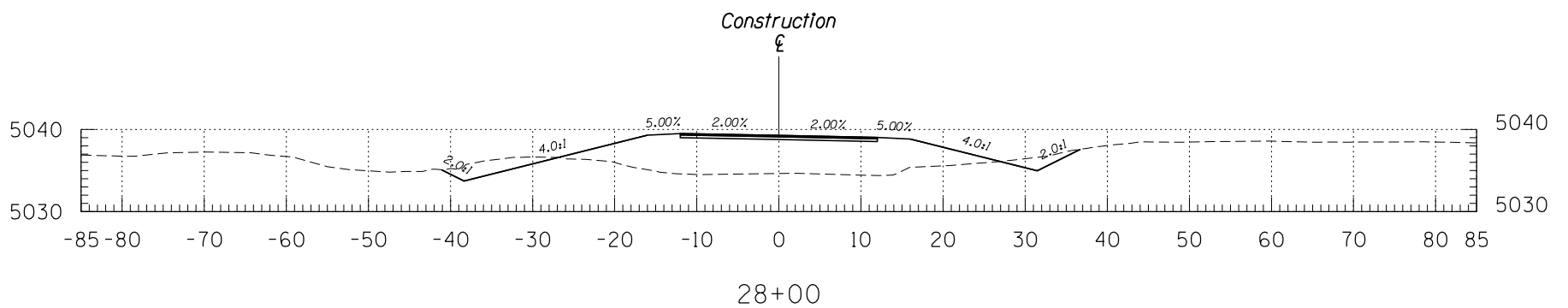
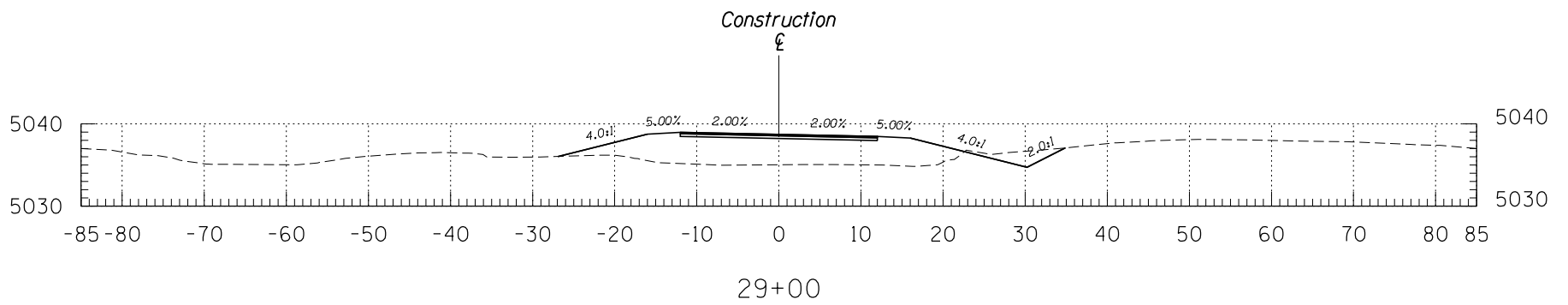
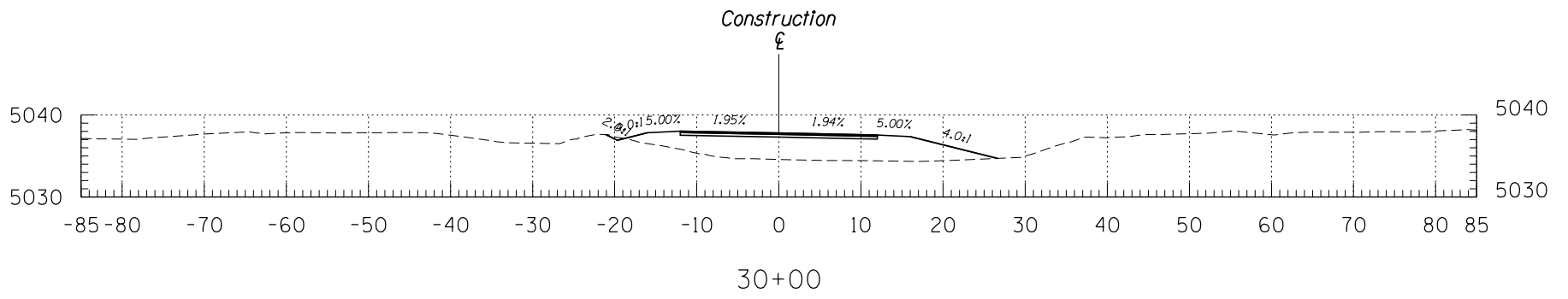
Sta 16+00 to Sta 21+00

F.H.W.A. REGION	STATE	PROJECT NO.	TRACS NO.
9	ARIZ.		



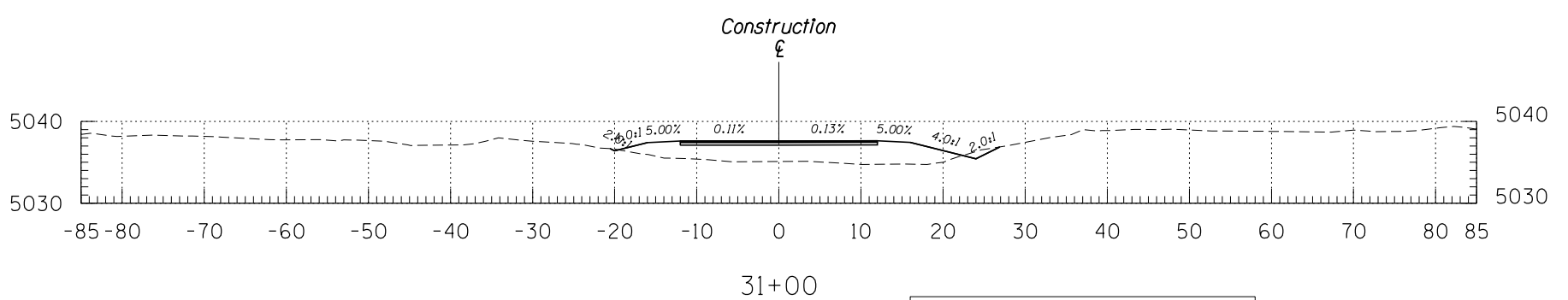
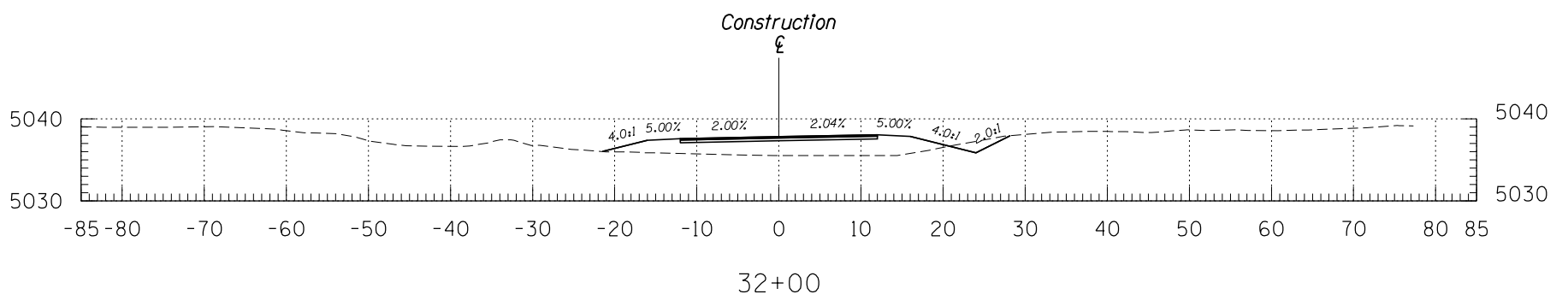
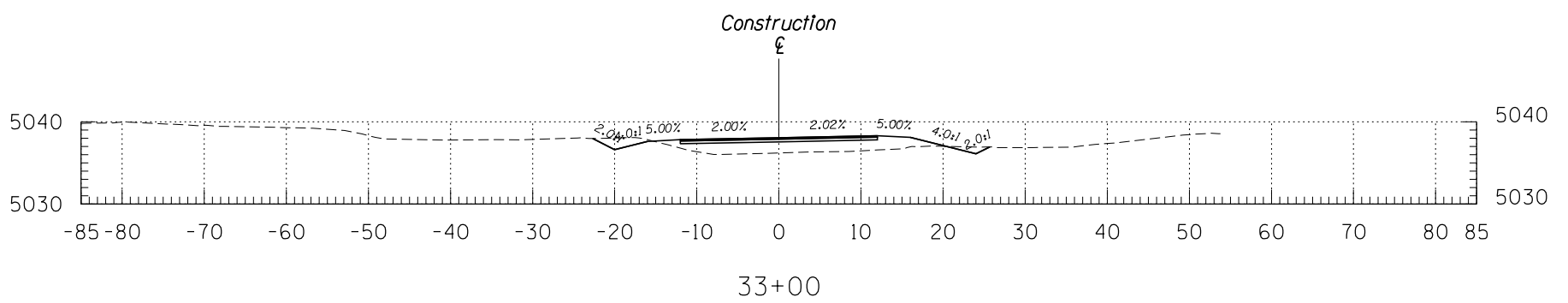
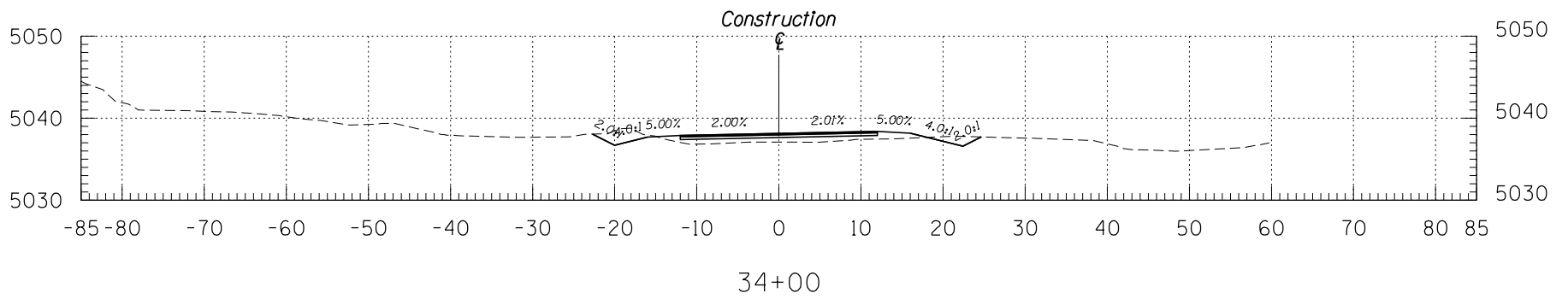
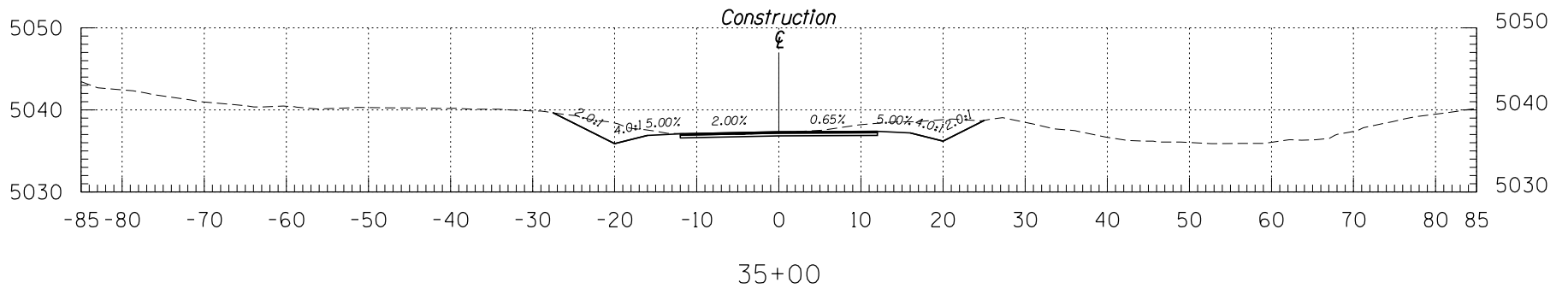
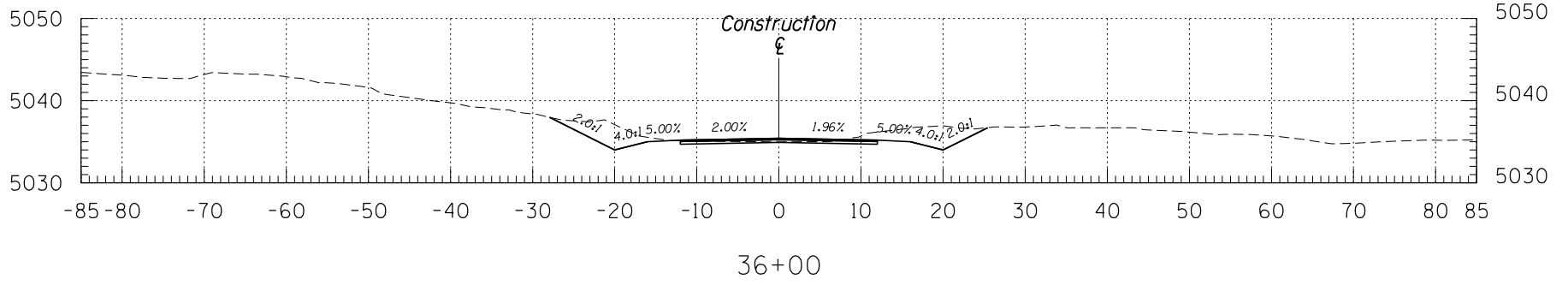
Sta 22+00 to Sta 26+10

F.H.W.A. REGION	STATE	PROJECT NO.	TRACS NO.
9	ARIZ.		



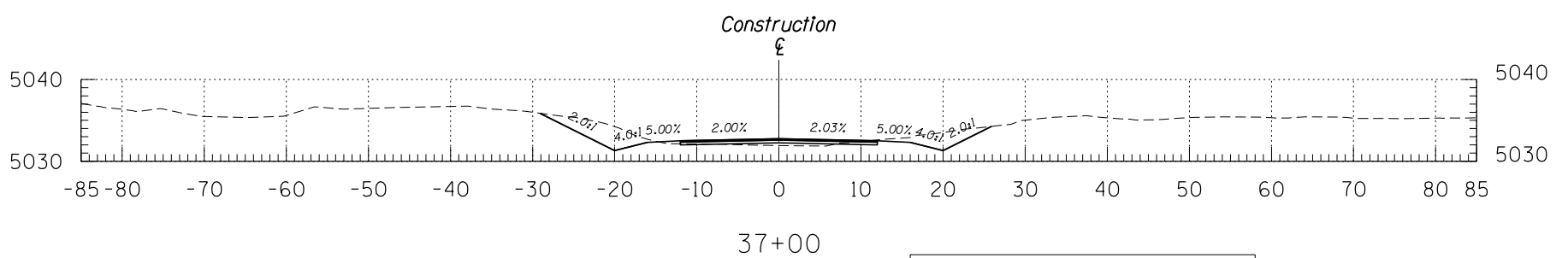
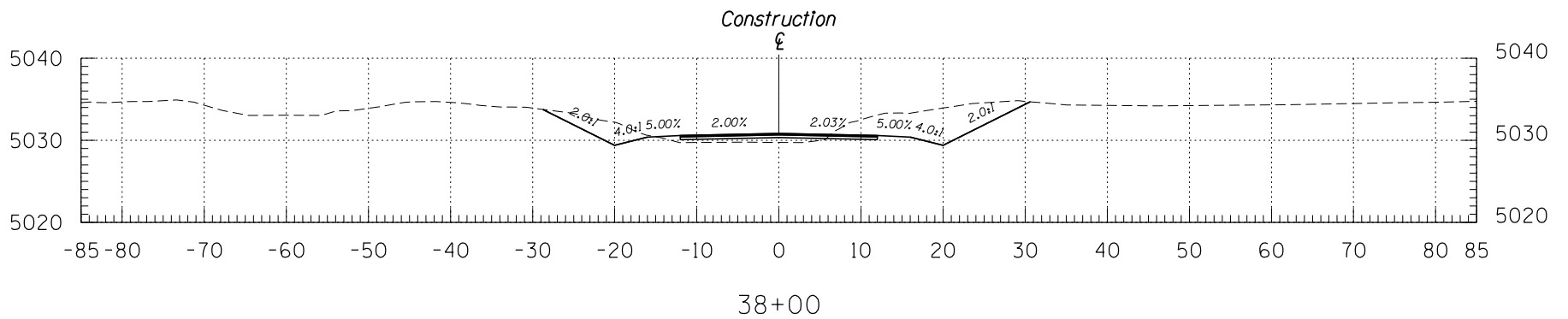
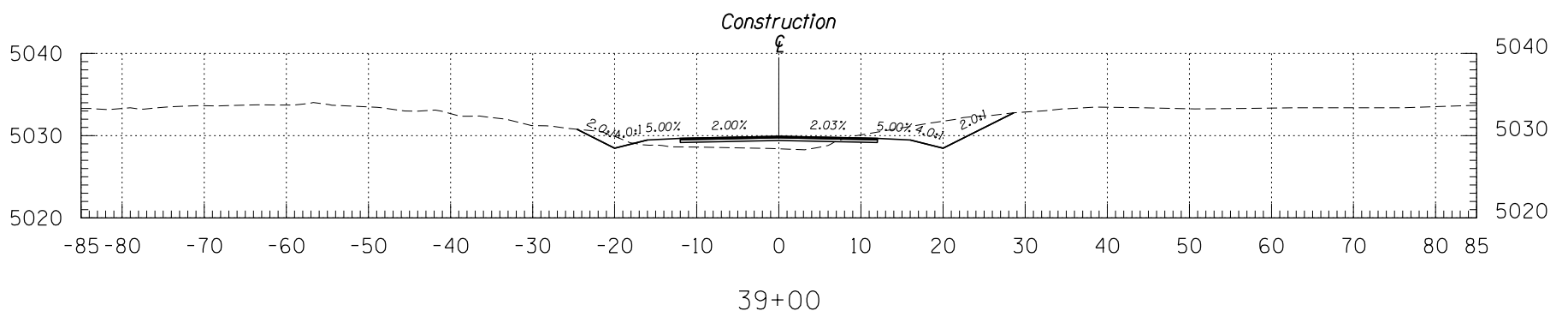
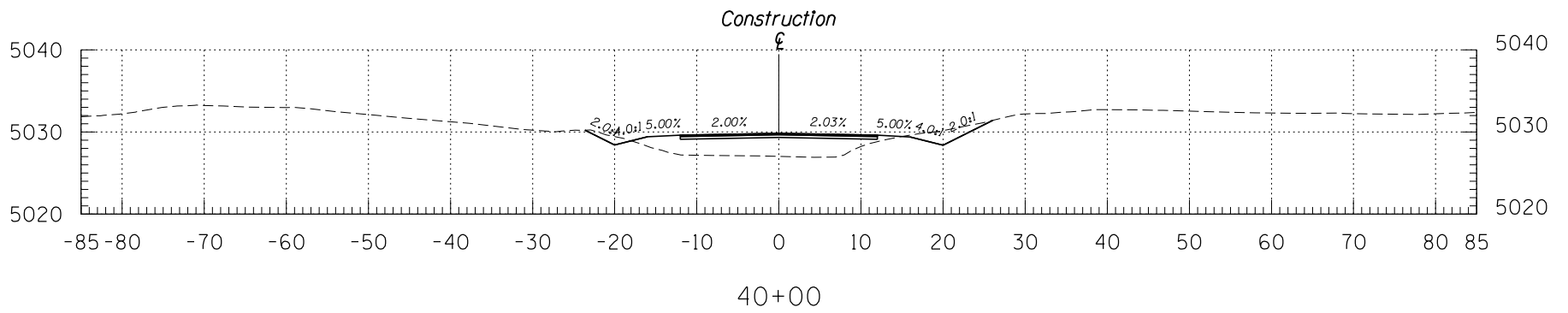
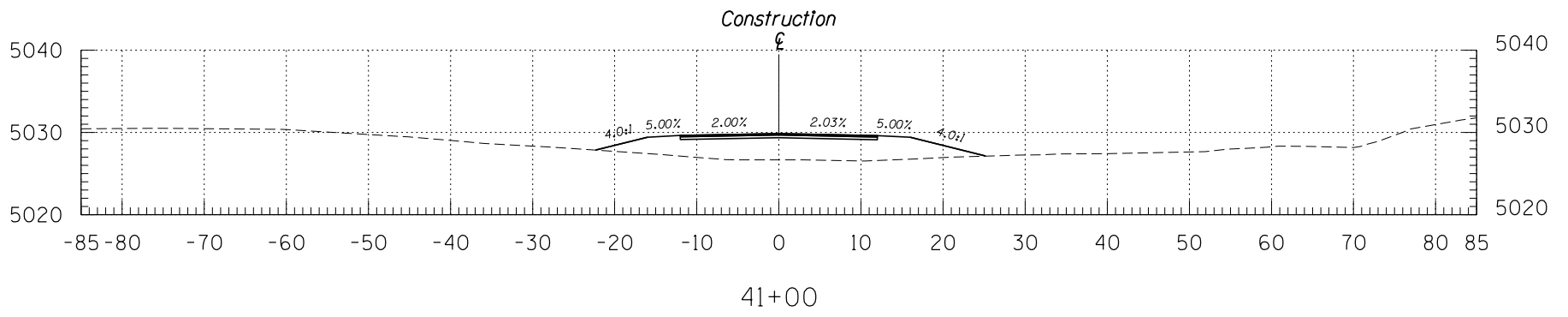
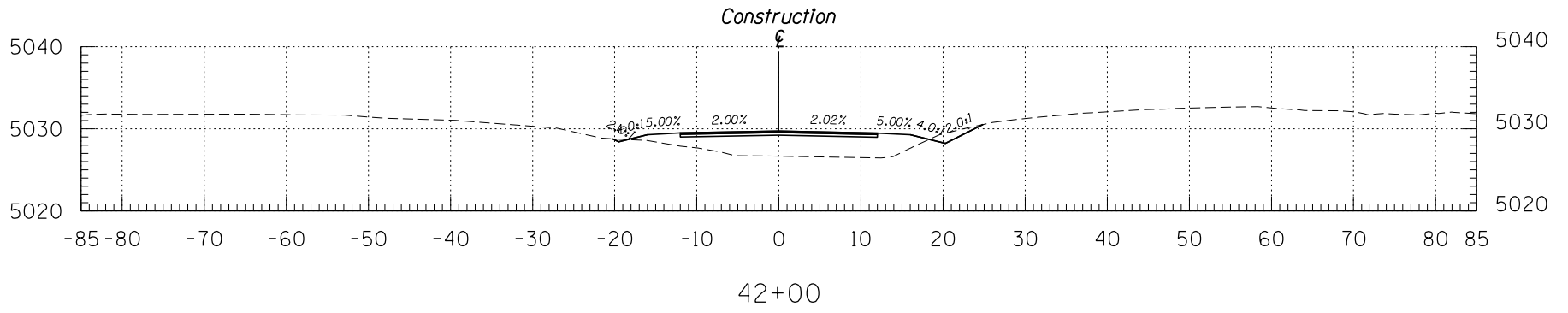
Sta 27+00 to Sta 30+00

F.H.W.A. REGION	STATE	PROJECT NO.	TRACS NO.
9	ARIZ.		



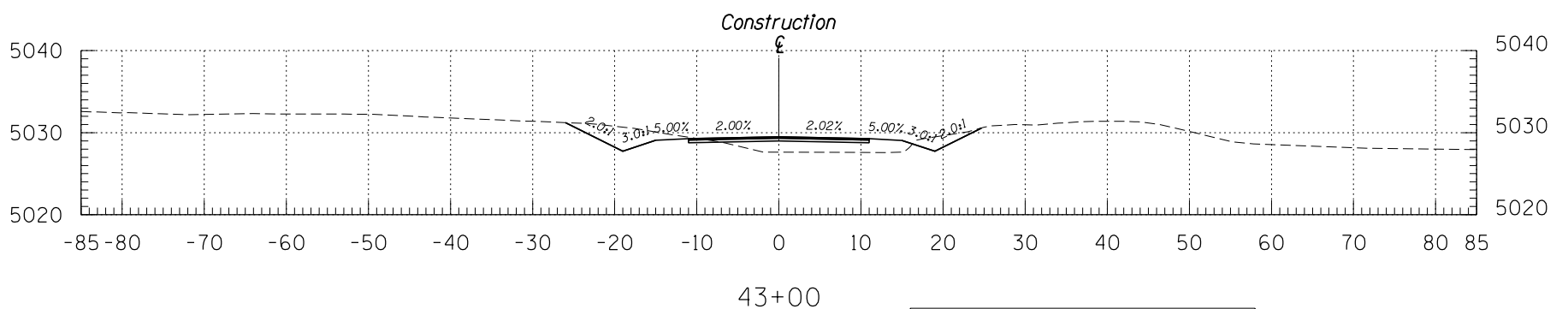
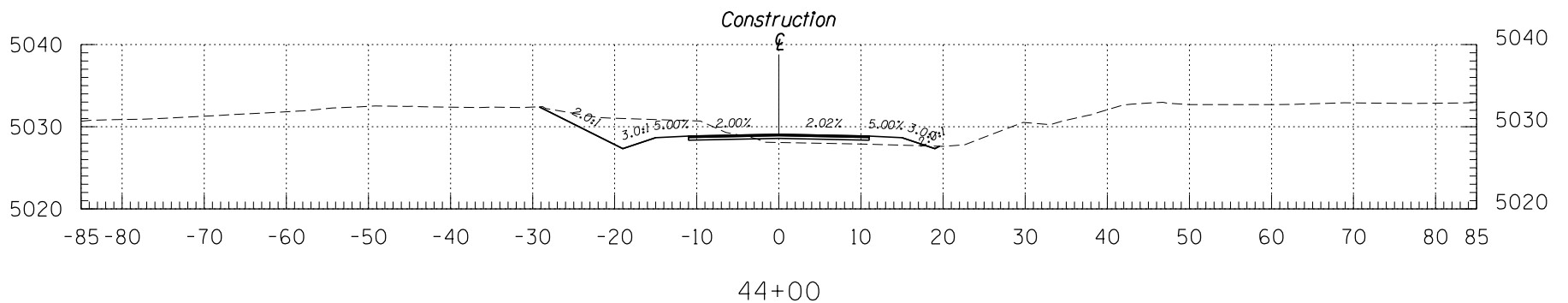
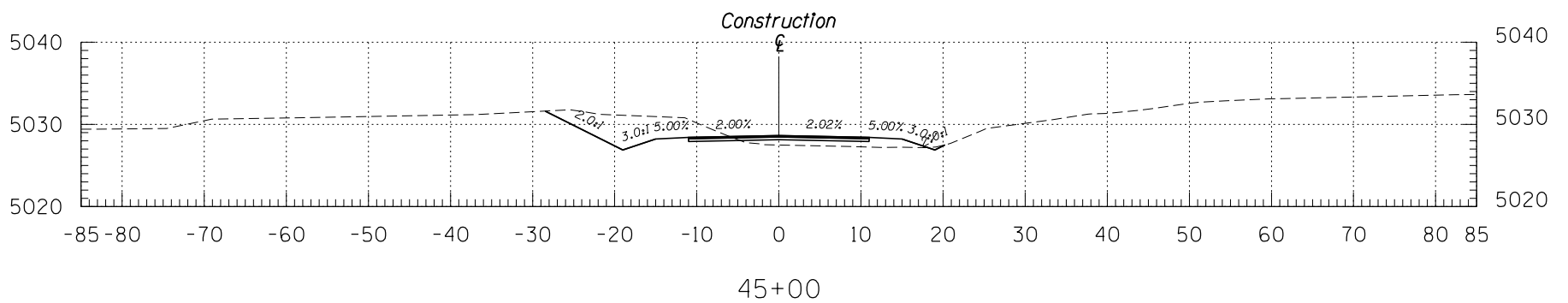
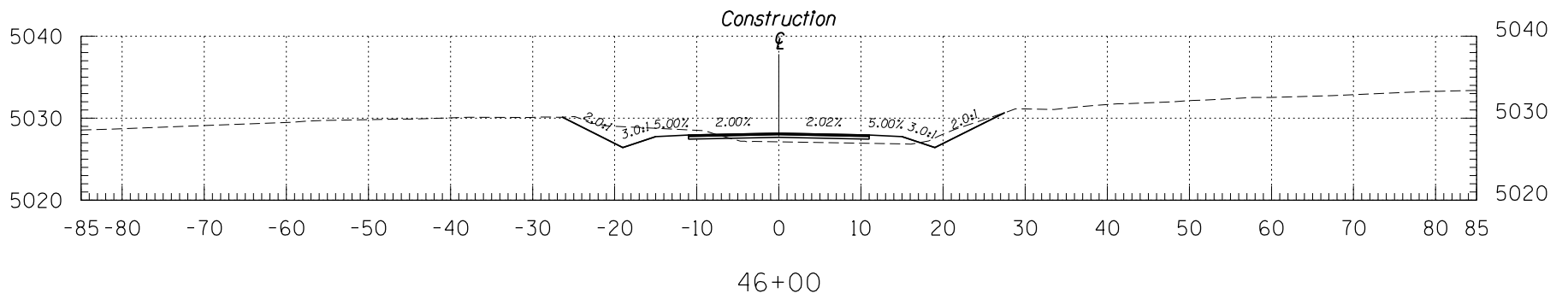
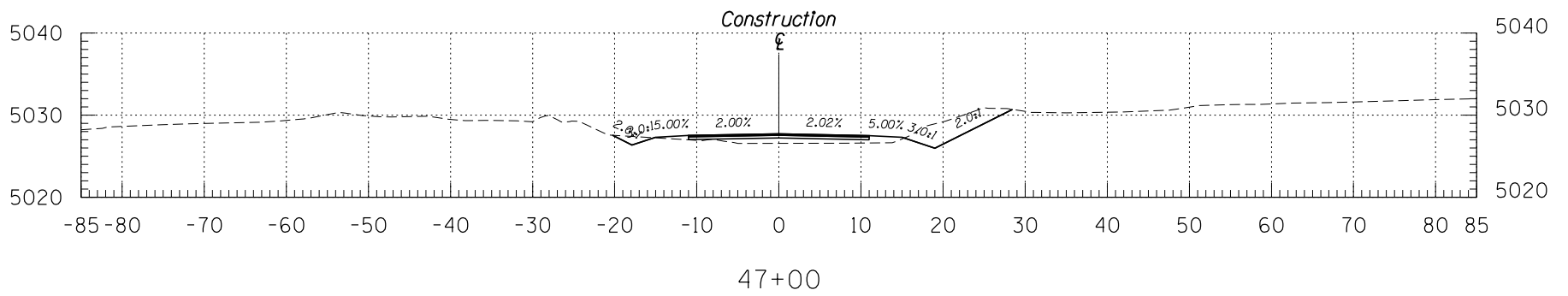
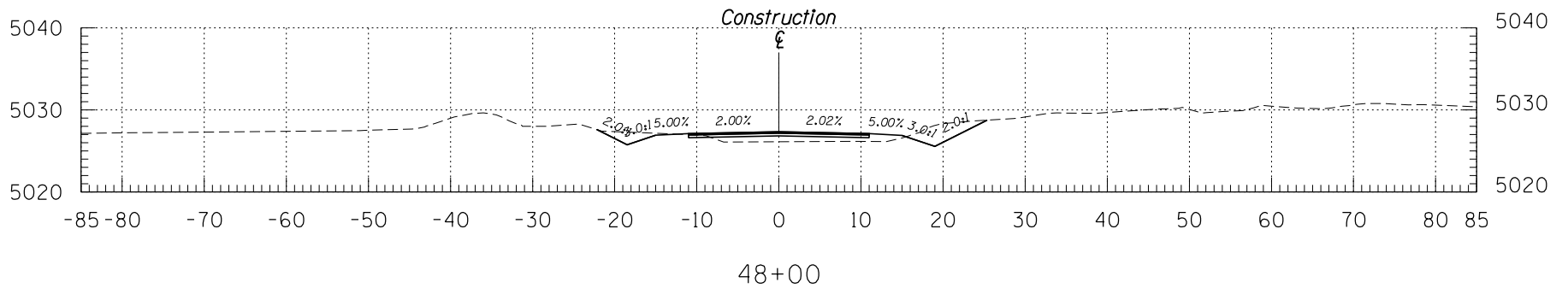
Sta 31+00 to Sta 36+00

F.H.W.A. REGION	STATE	PROJECT NO.	TRACS NO.
9	ARIZ.		



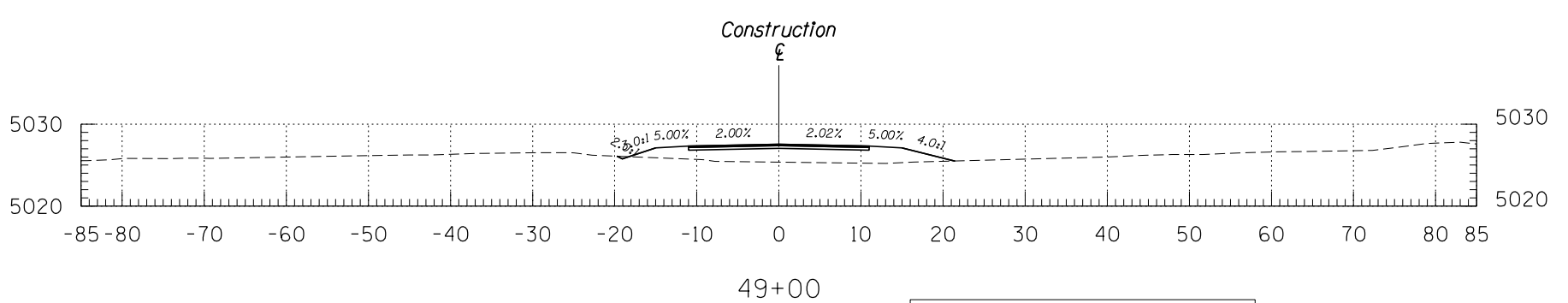
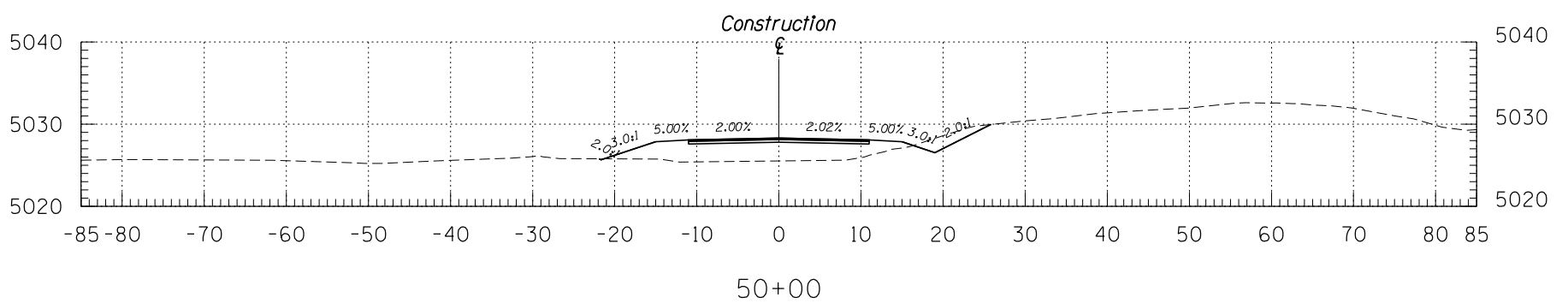
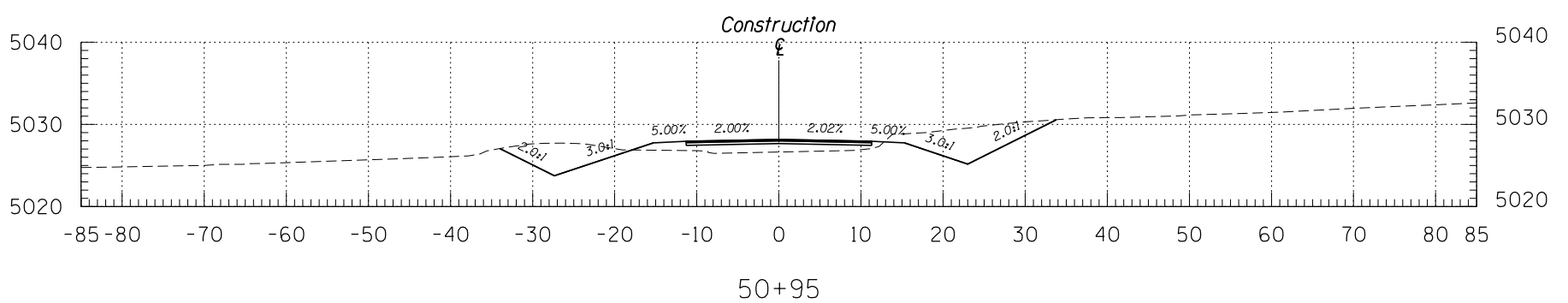
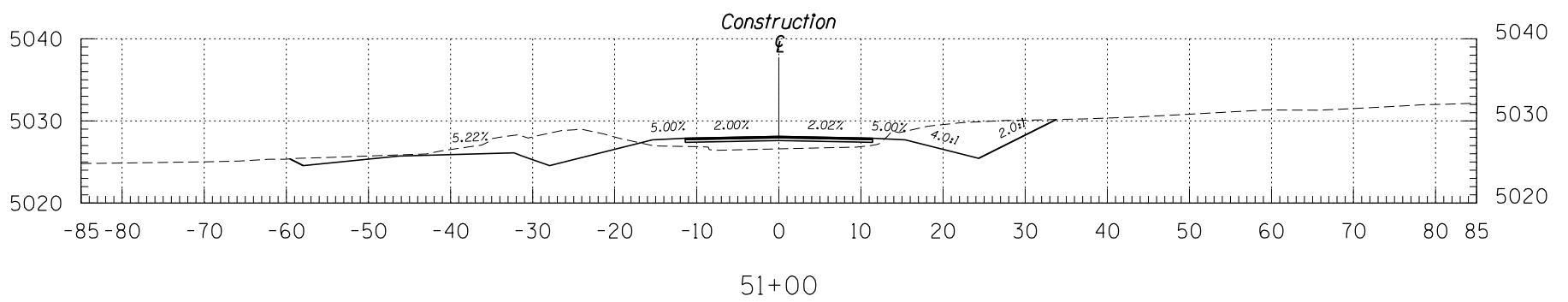
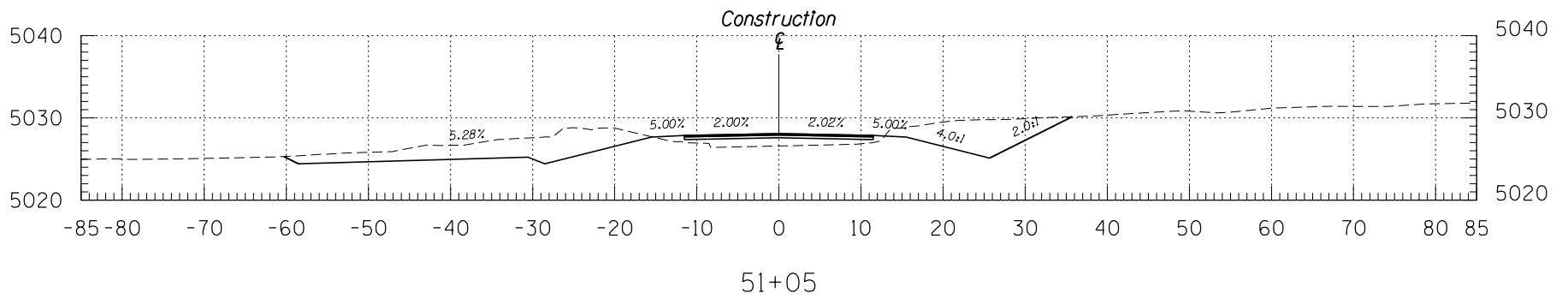
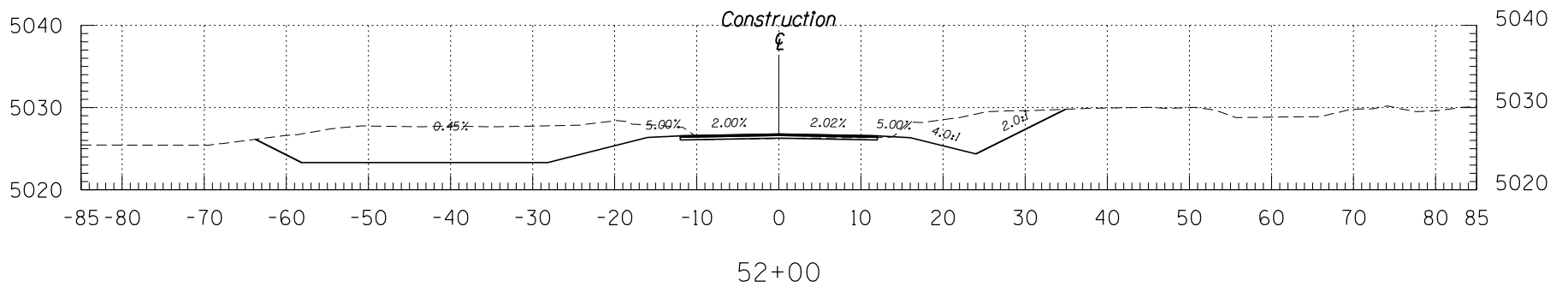
Sta 37+00 to Sta 42+00

F.H.W.A. REGION	STATE	PROJECT NO.	TRACS NO.
9	ARIZ.		



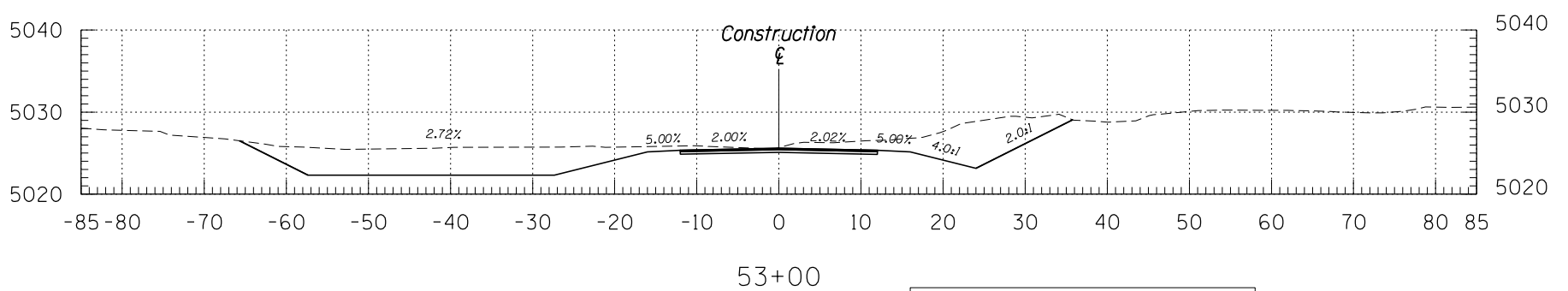
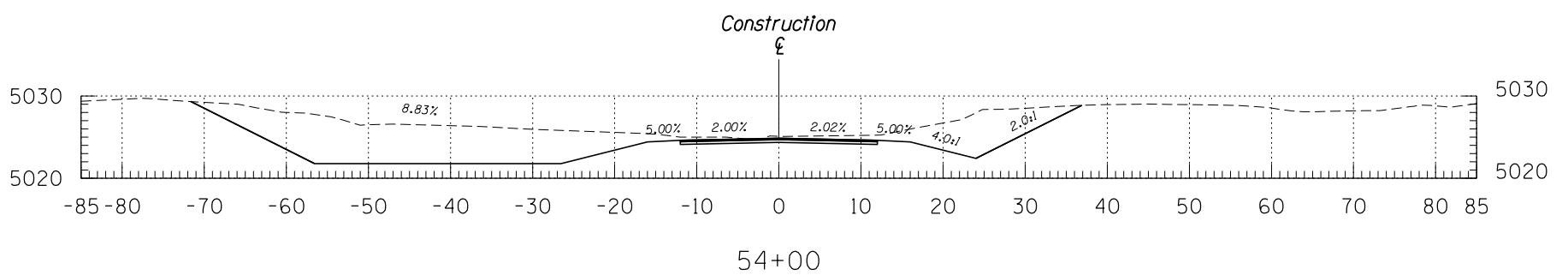
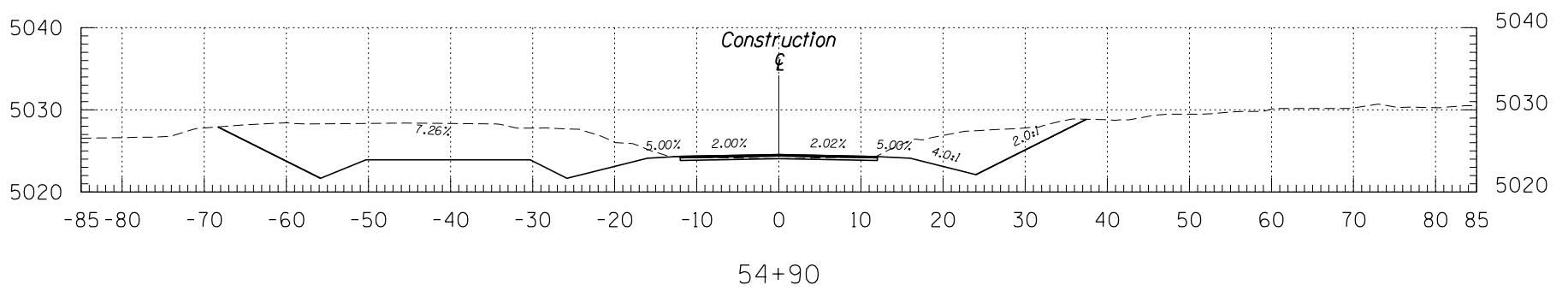
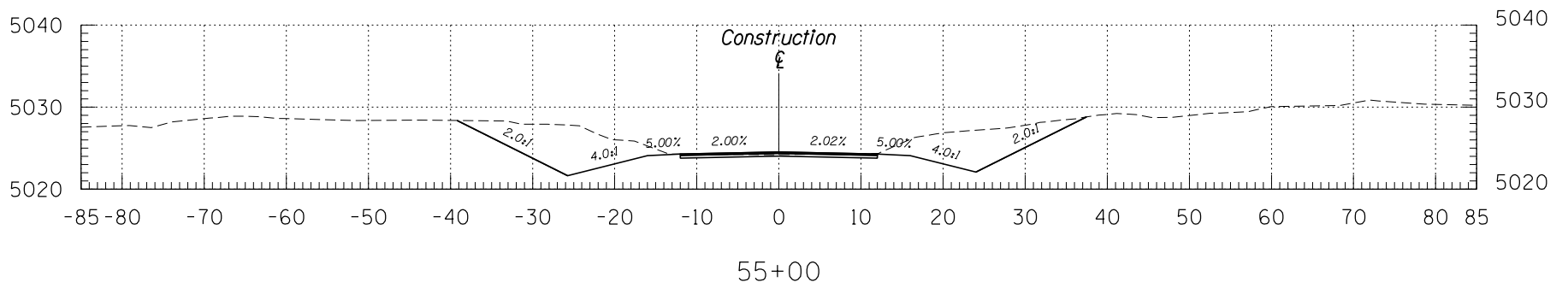
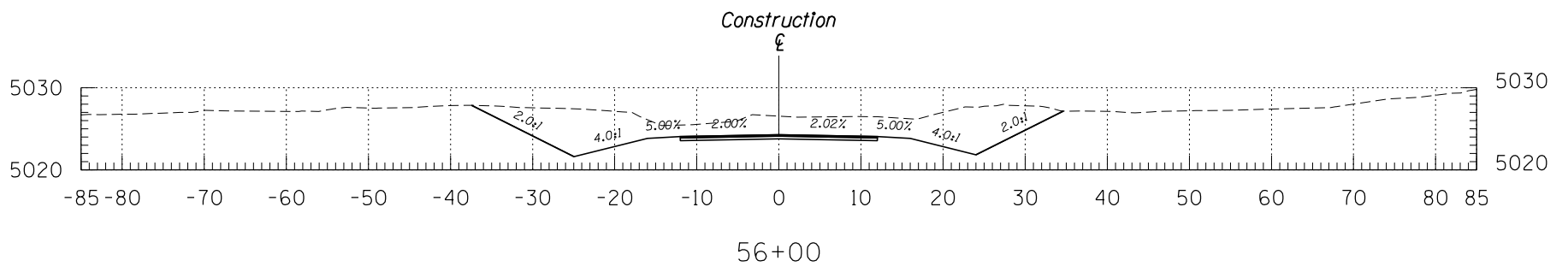
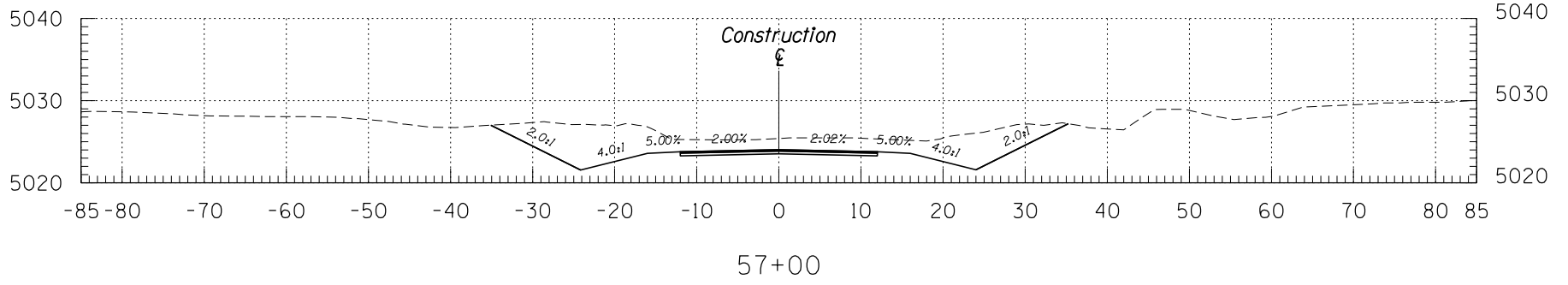
Sta 43+00 to Sta 48+00

F.H.W.A. REGION	STATE	PROJECT NO.	TRACS NO.
9	ARIZ.		



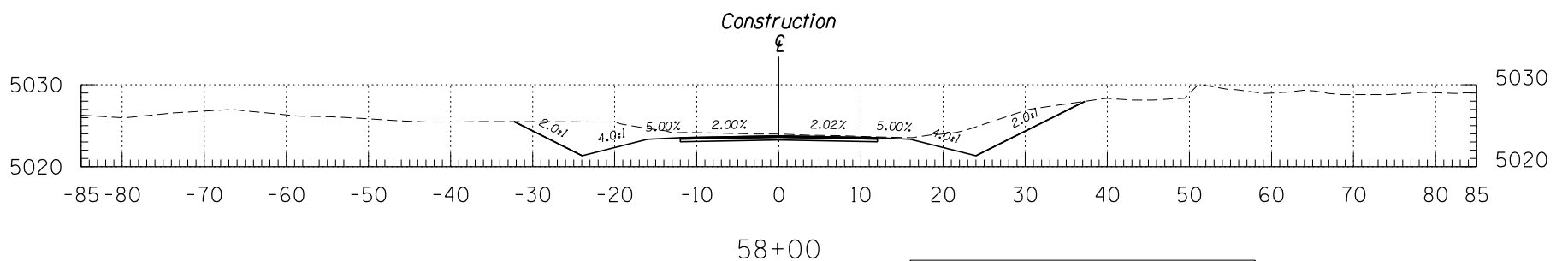
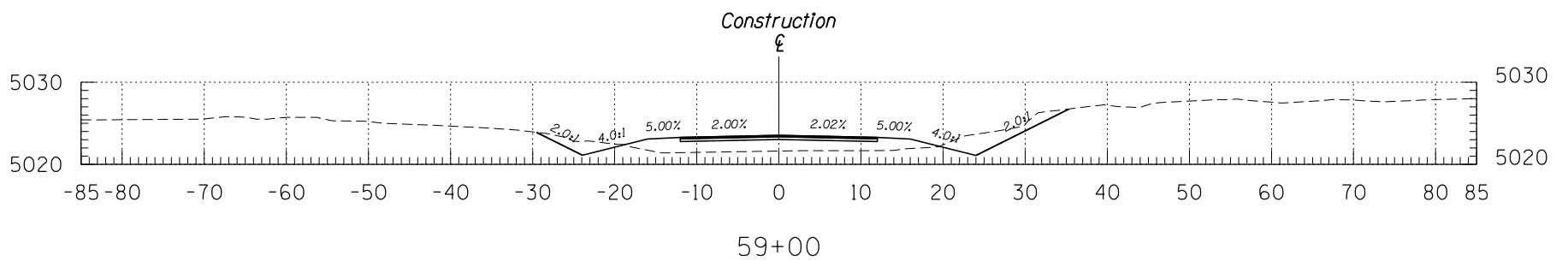
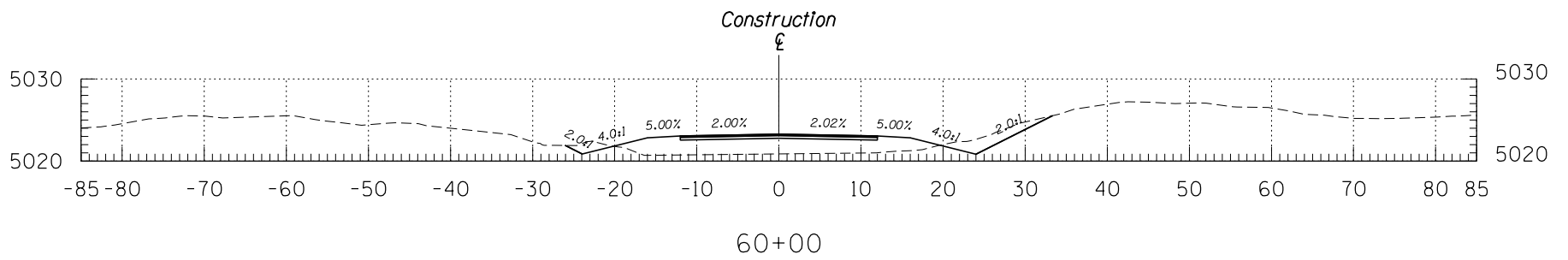
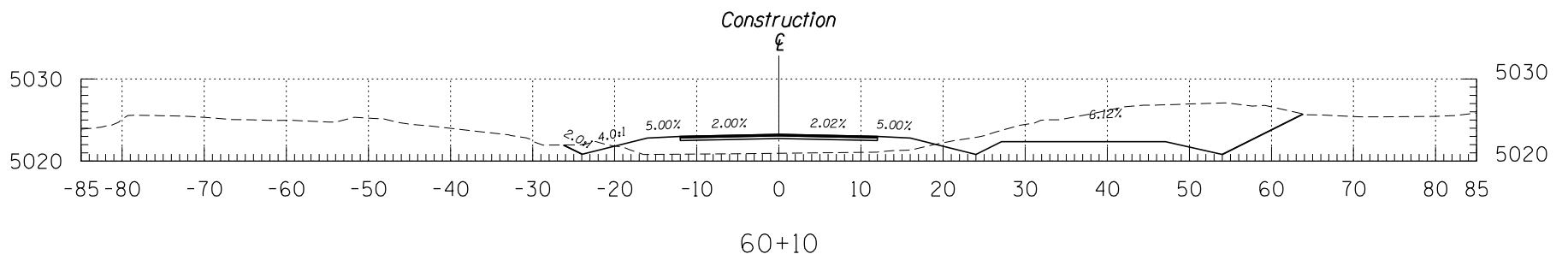
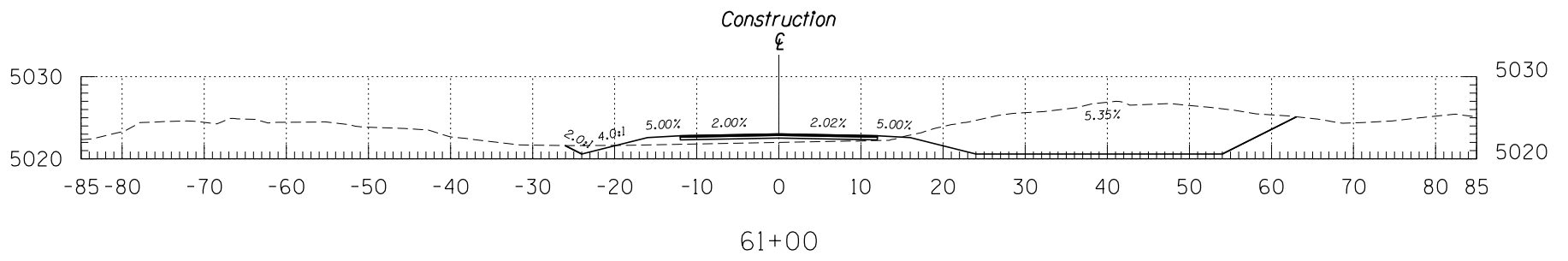
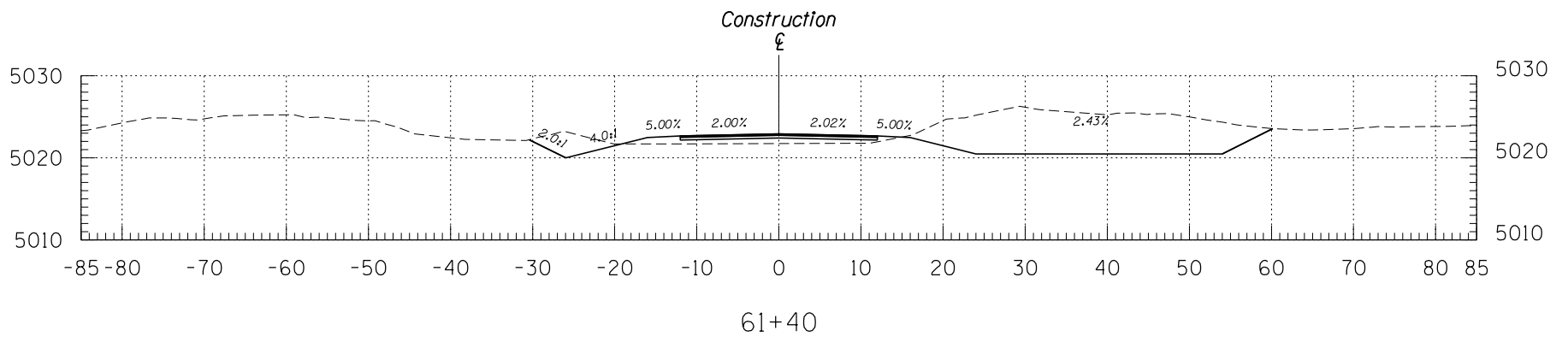
Sta 49+00 to Sta 52+00

F.H.W.A. REGION	STATE	PROJECT NO.	TRACS NO.
9	ARIZ.		



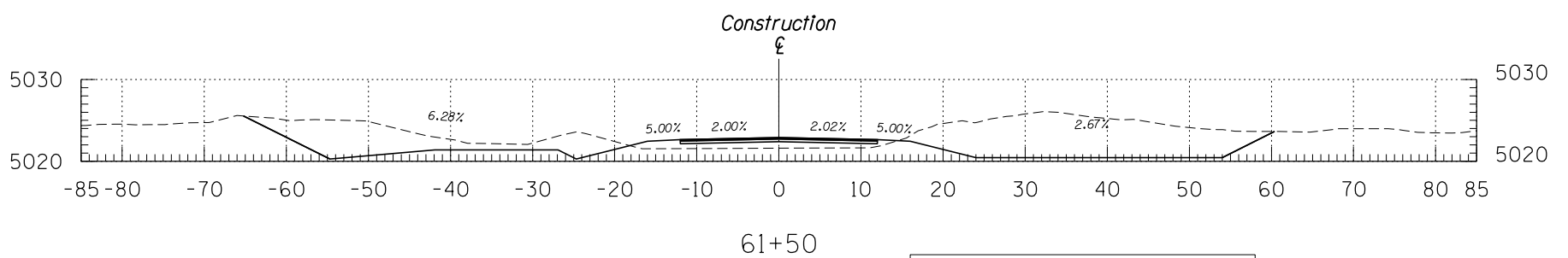
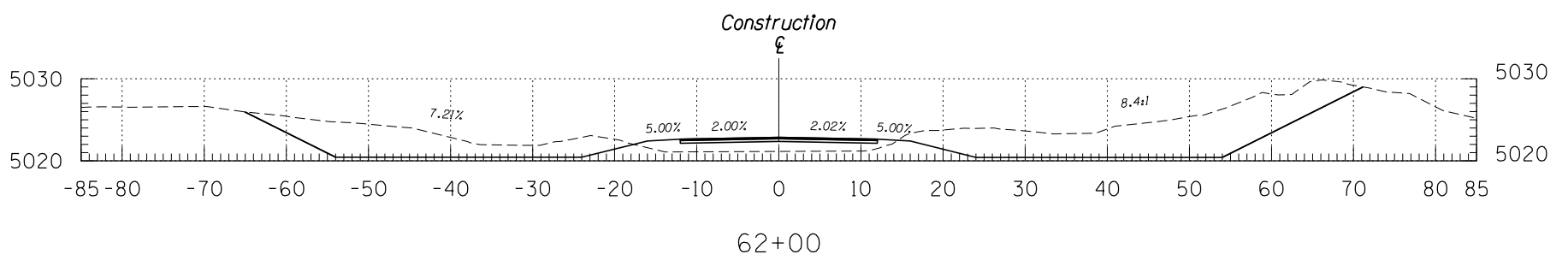
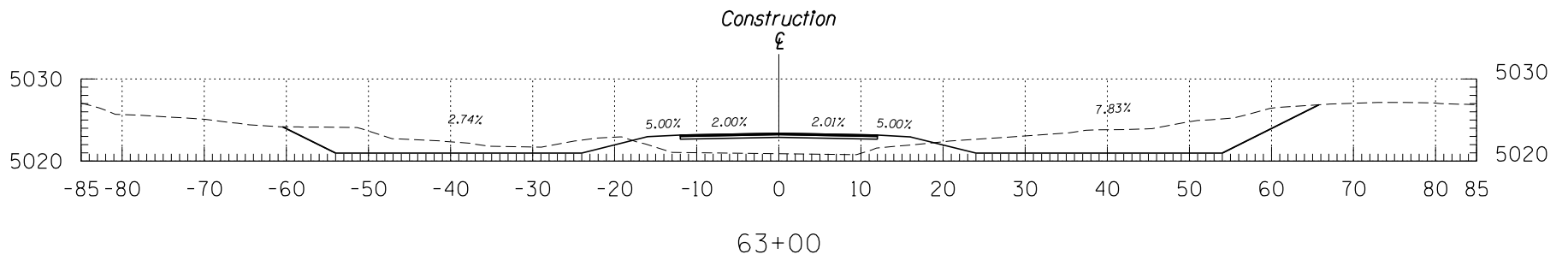
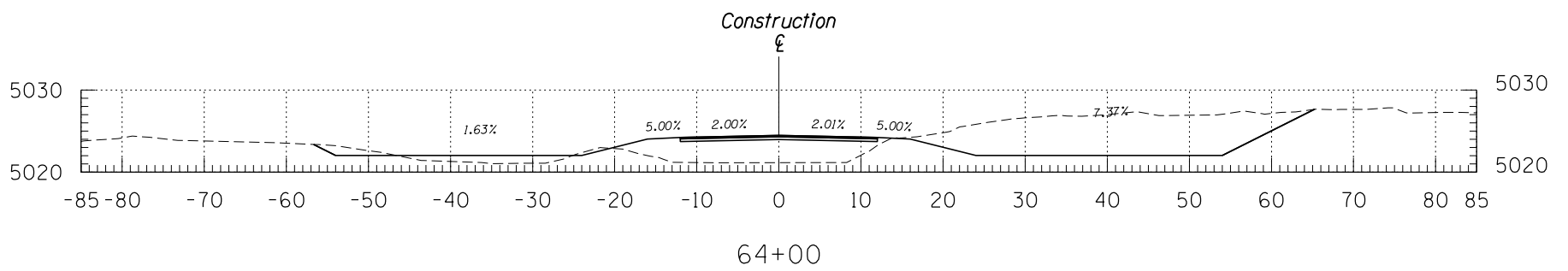
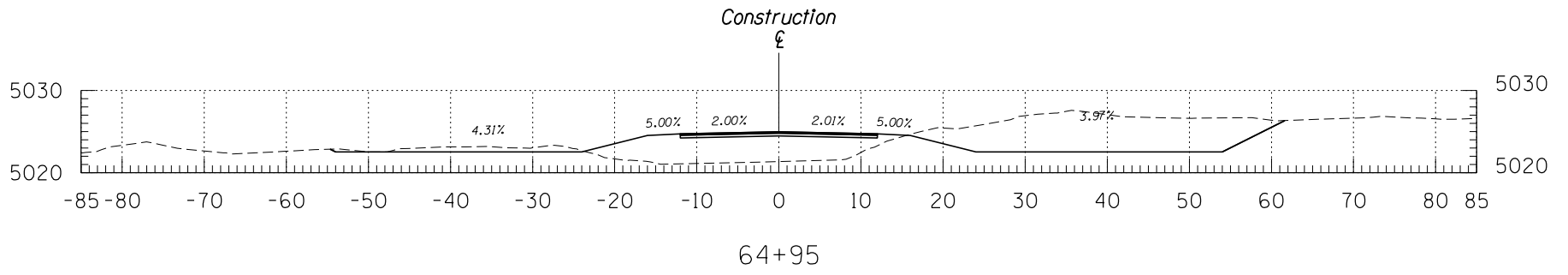
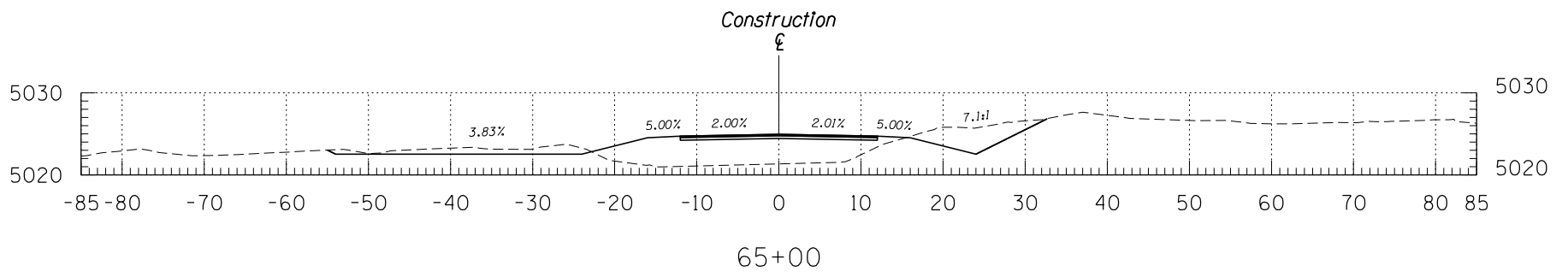
Sta 53+00 to Sta 57+00

F.H.W.A. REGION	STATE	PROJECT NO.	TRACS NO.
9	ARIZ.		



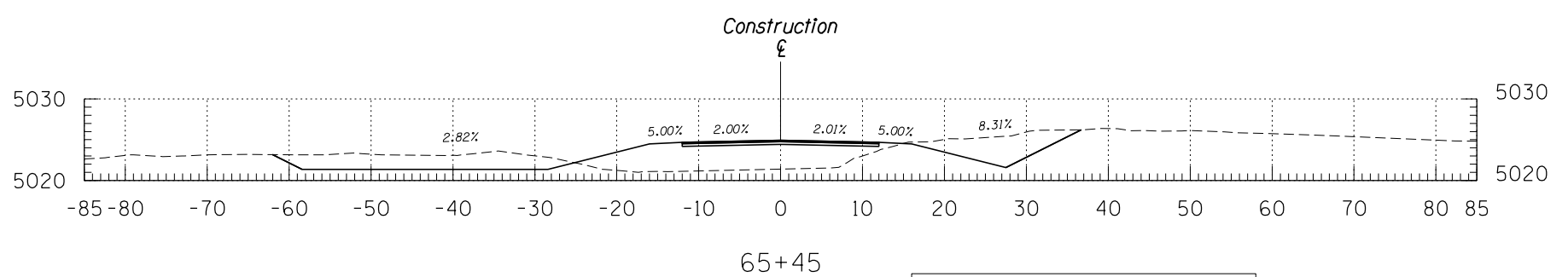
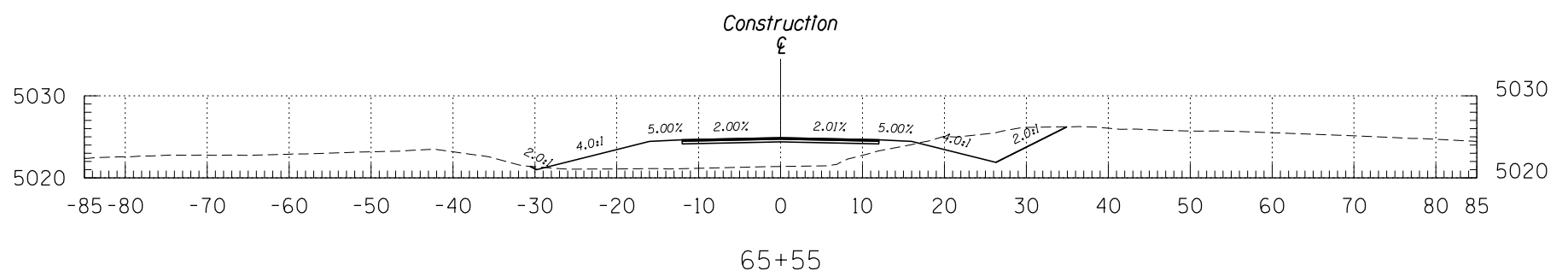
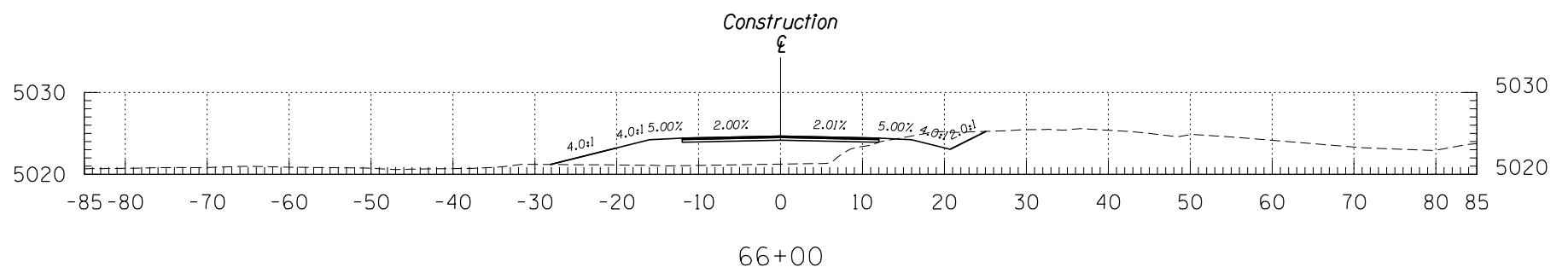
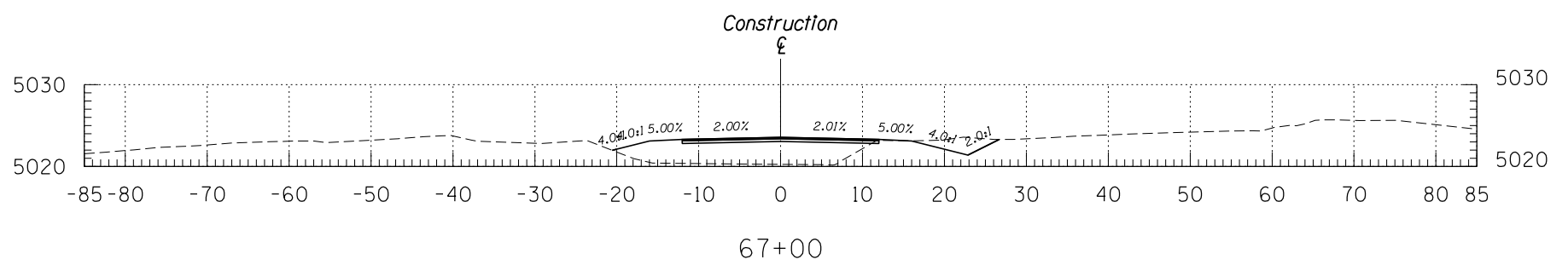
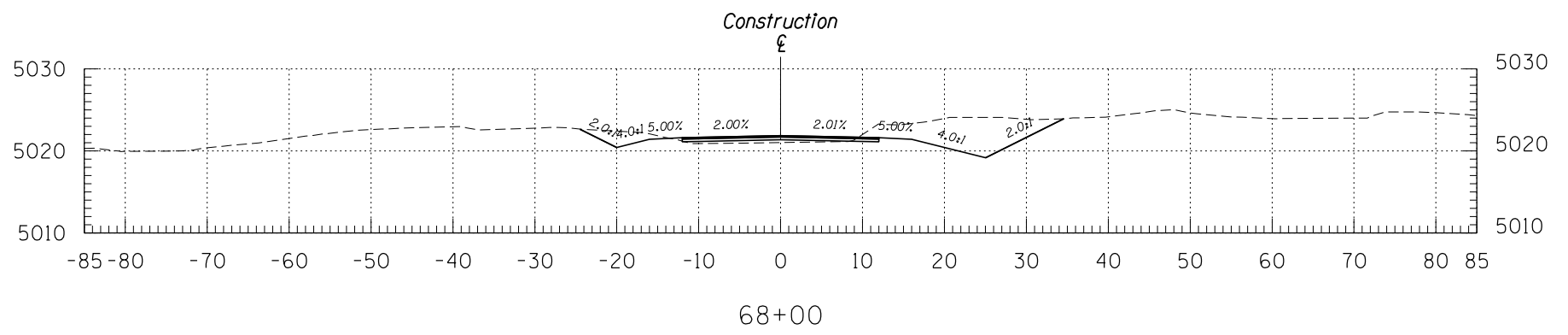
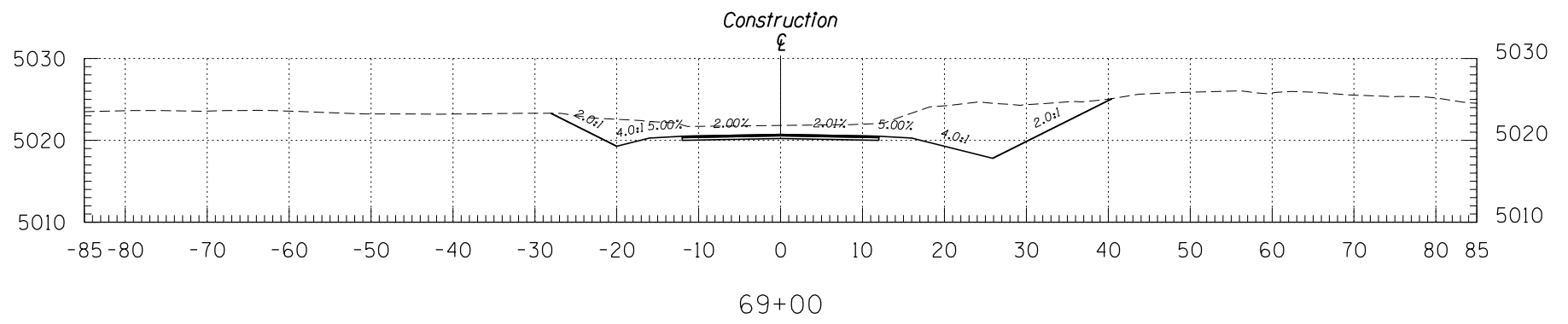
Sta 58+00 to Sta 61+40

F.H.W.A. REGION	STATE	PROJECT NO.	TRACS NO.
9	ARIZ.		
[Empty Box]			



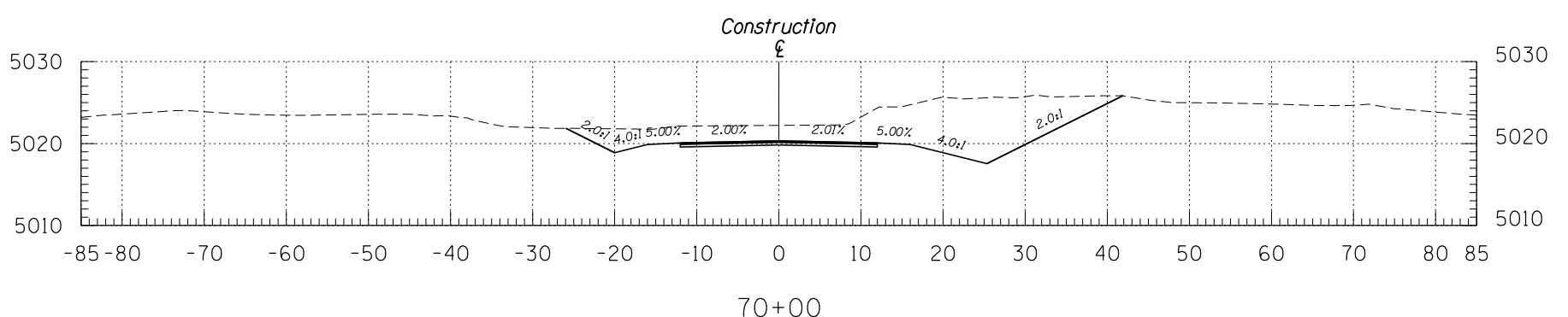
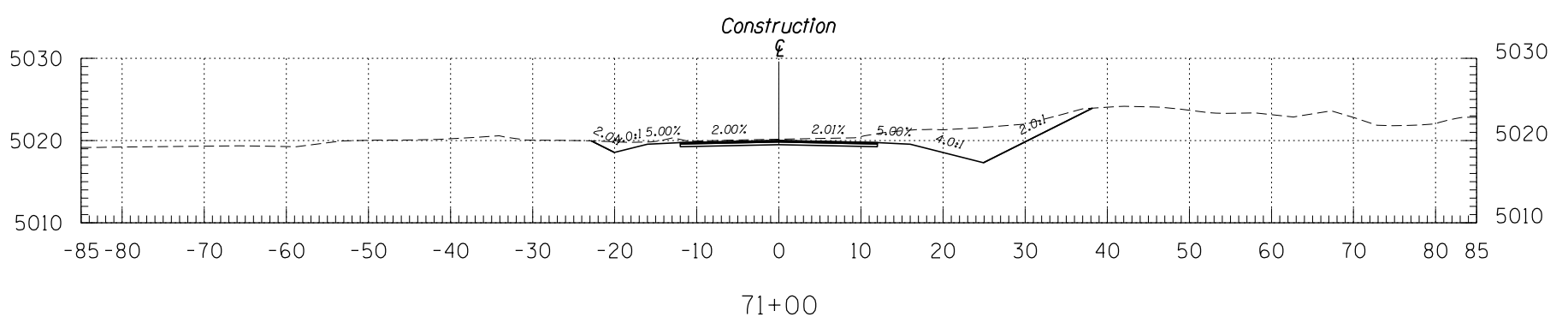
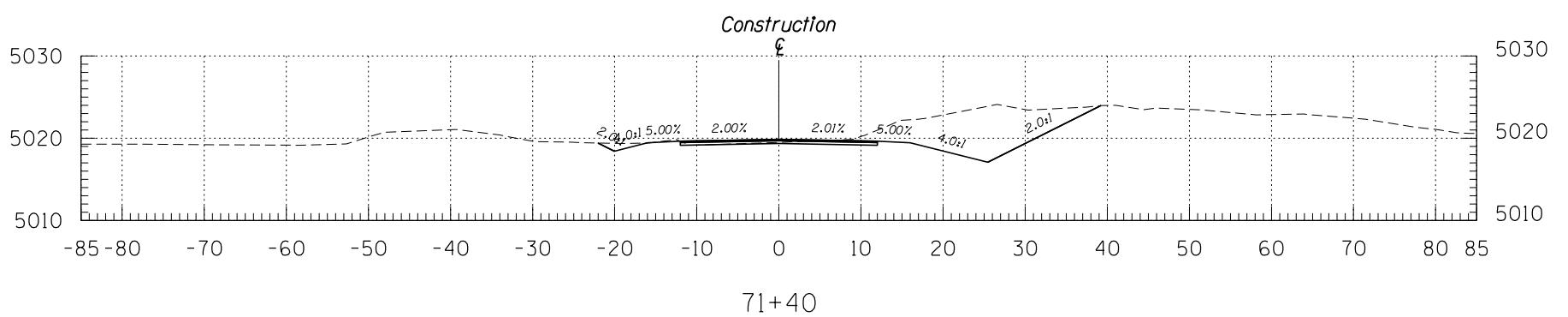
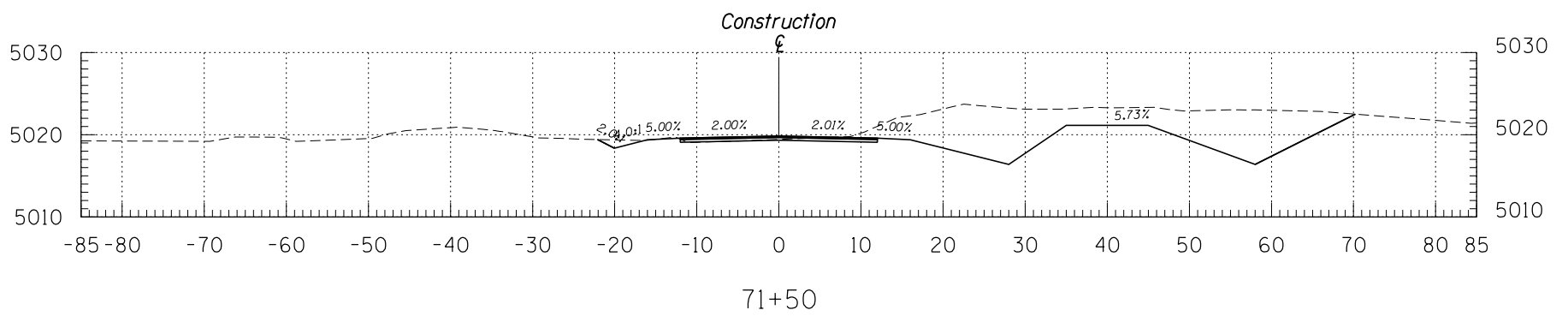
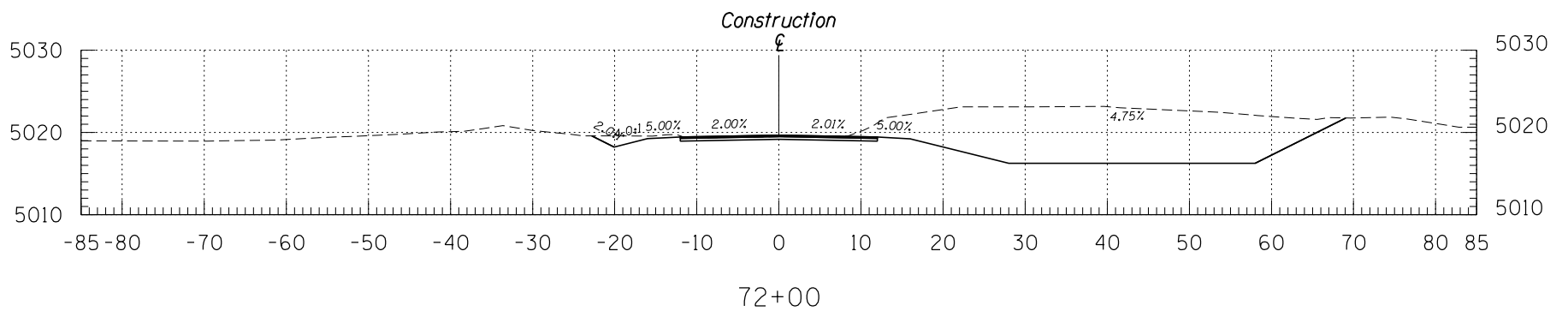
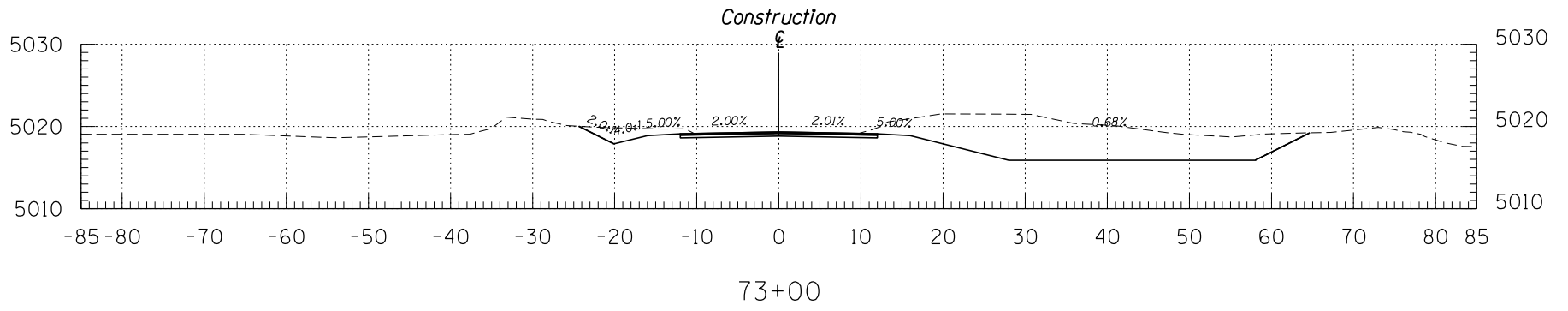
Sta 61+50 to Sta 65+00

F.H.W.A. REGION	STATE	PROJECT NO.	TRACS NO.
9	ARIZ.		



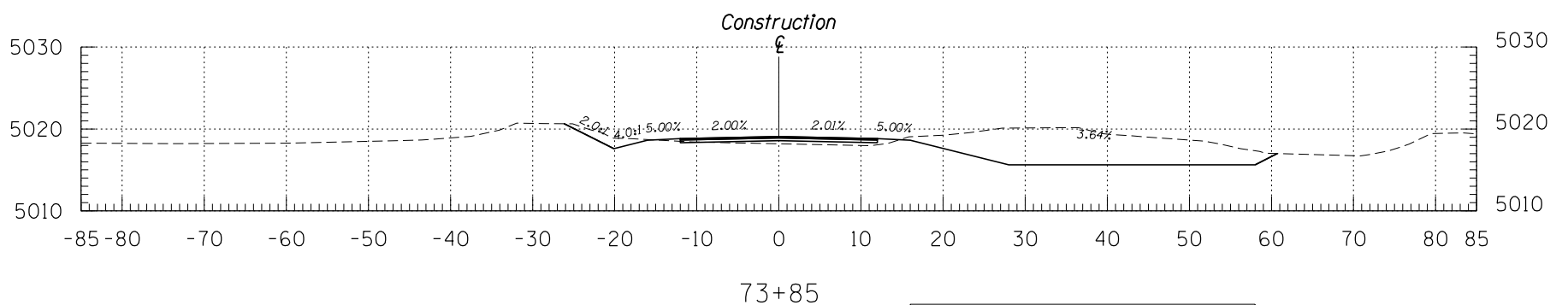
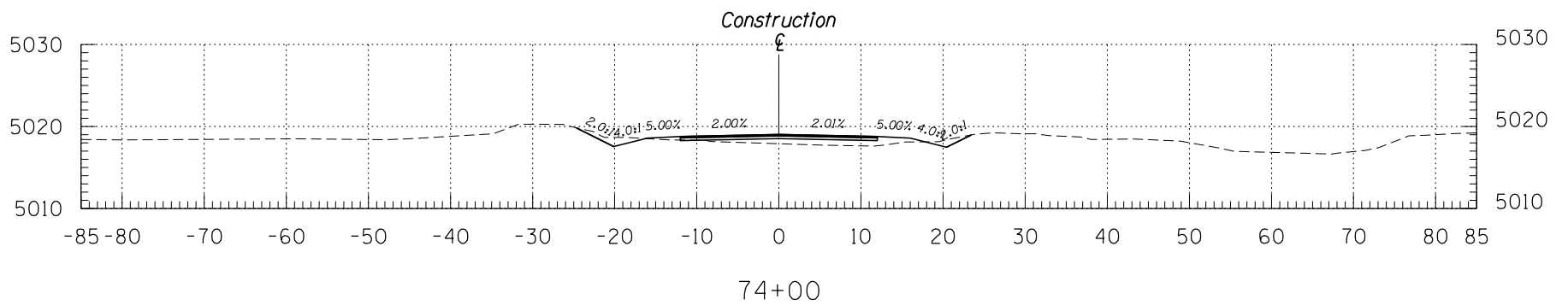
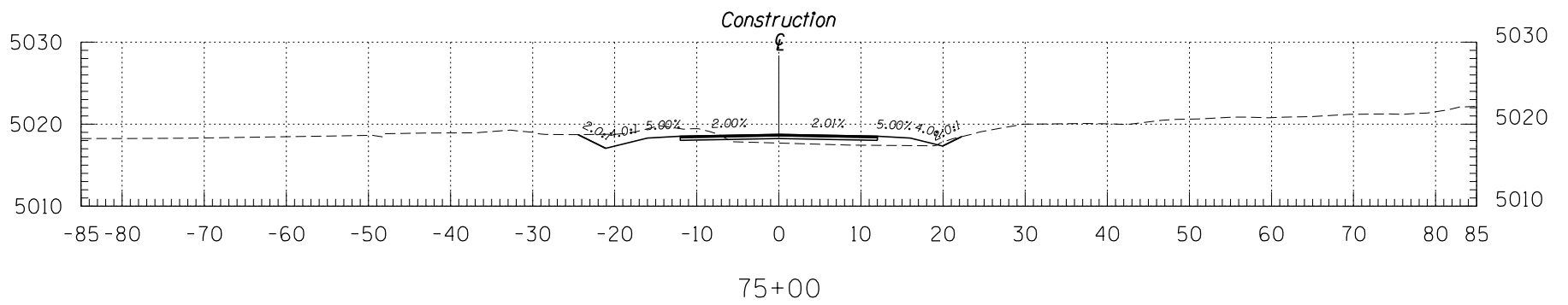
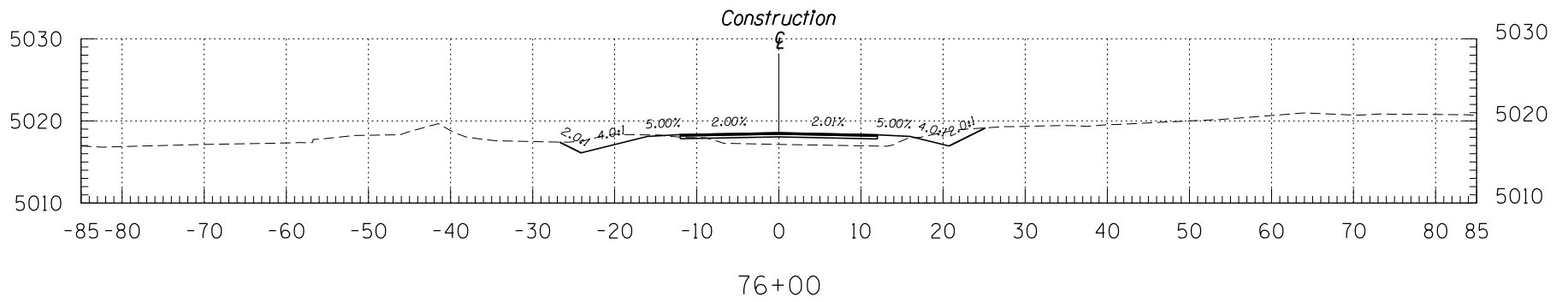
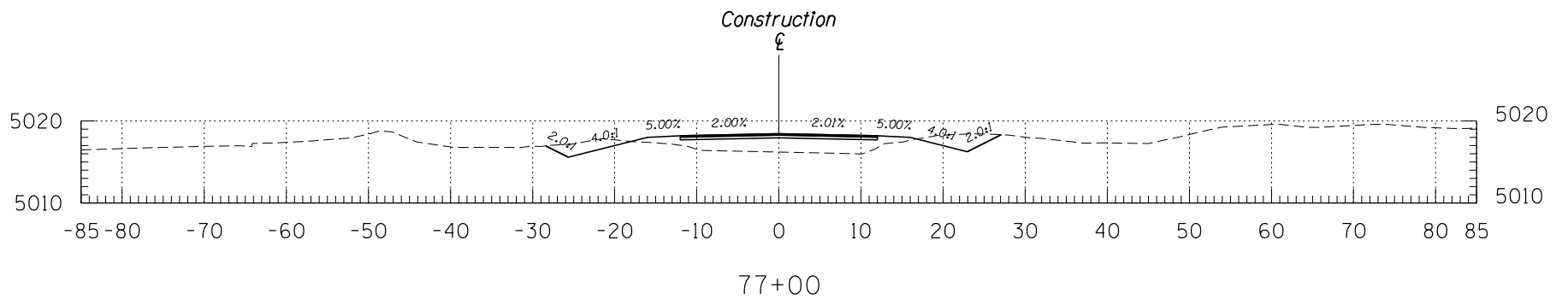
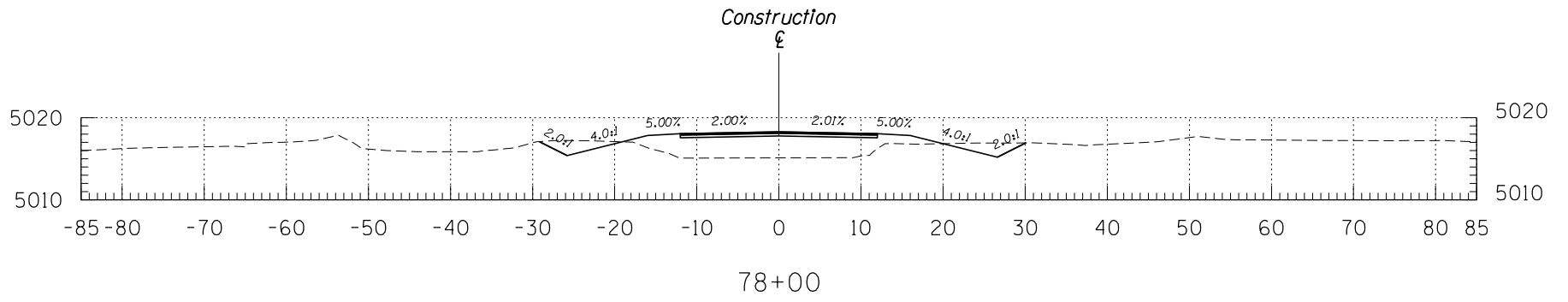
Sta 65+45 to Sta 69+00

F.H.W.A. REGION	STATE	PROJECT NO.	TRACS NO.
9	ARIZ.		



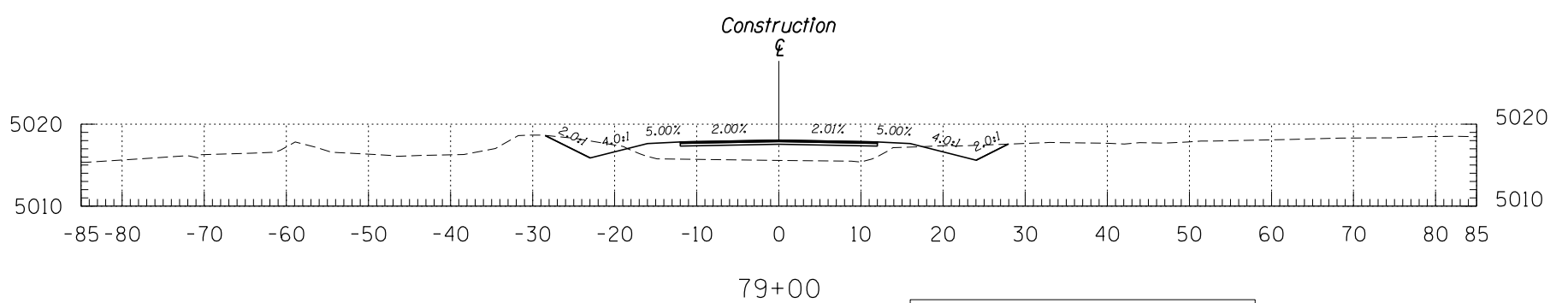
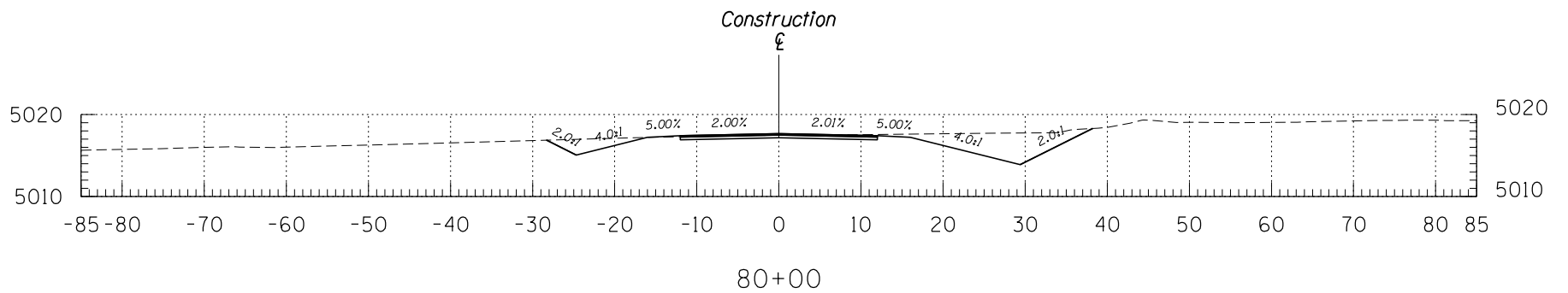
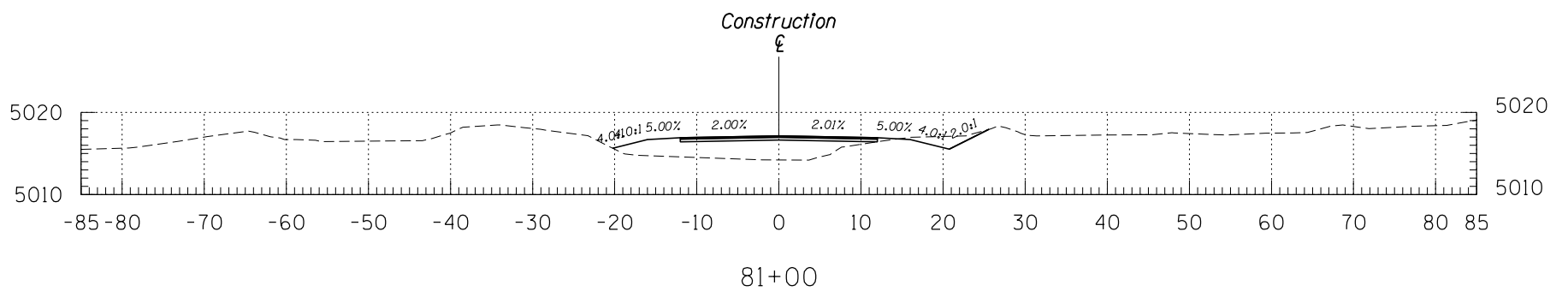
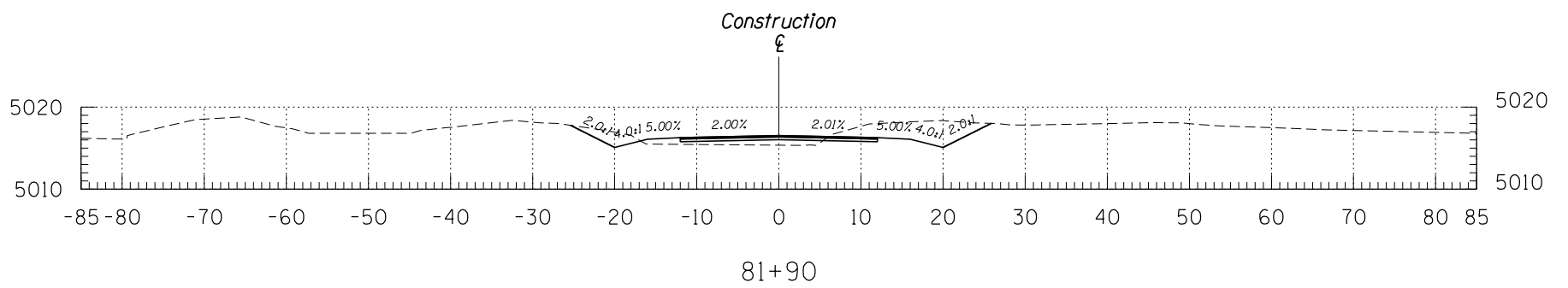
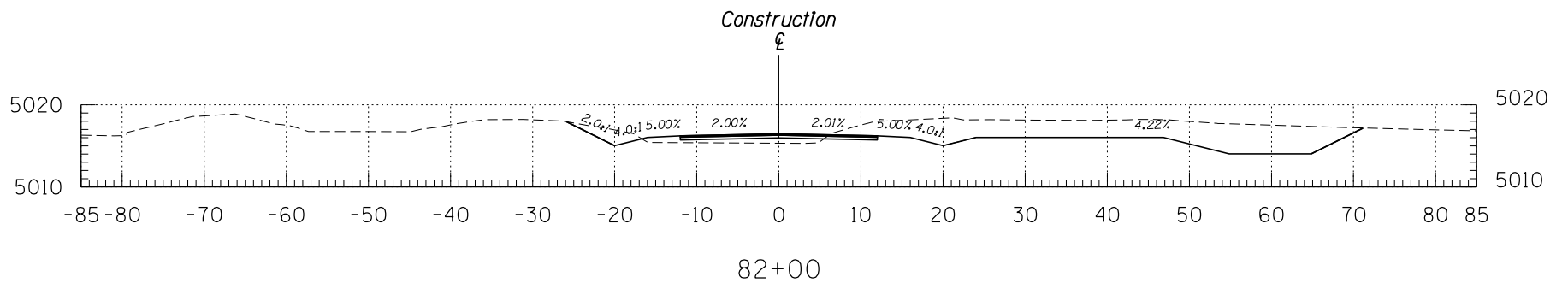
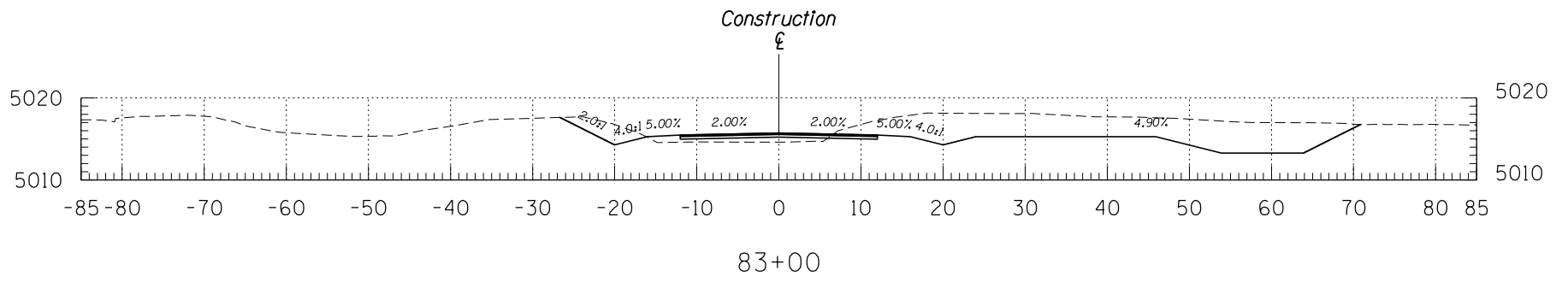
Sta 70+00 to Sta 73+00

F.H.W.A. REGION	STATE	PROJECT NO.	TRACS NO.
9	ARIZ.		



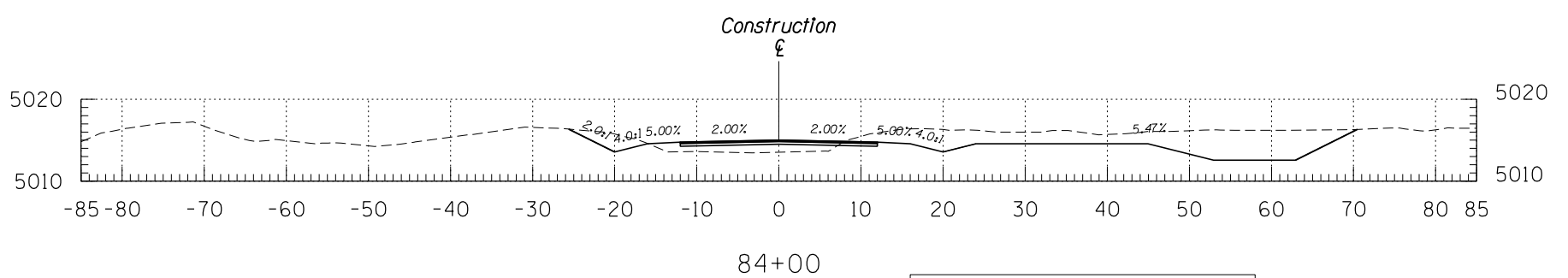
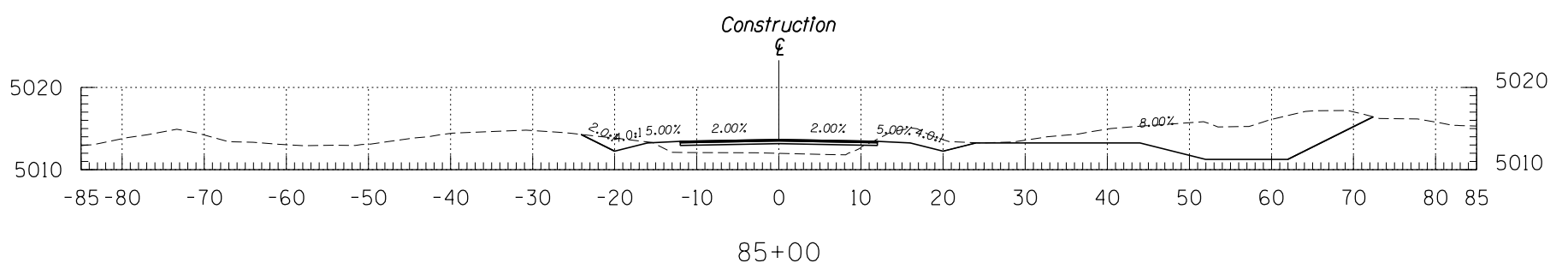
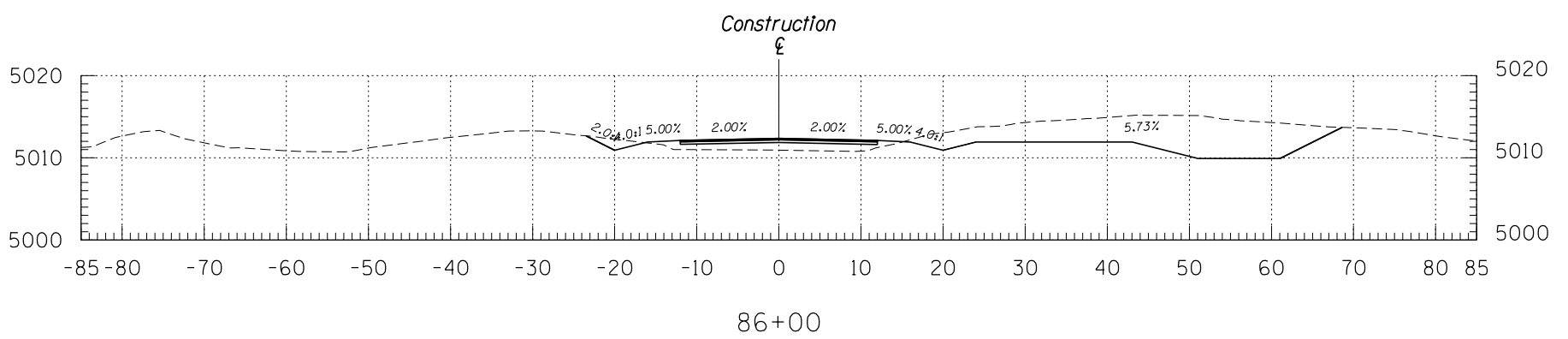
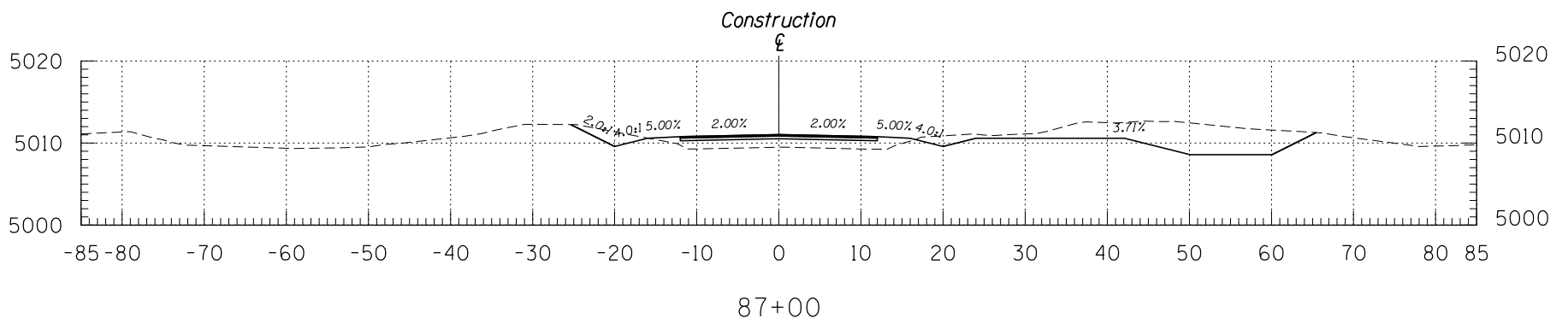
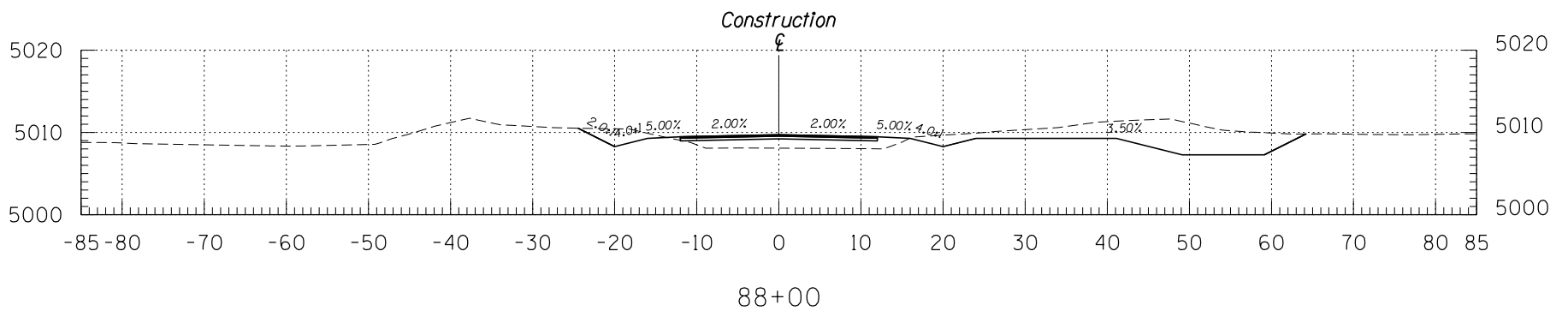
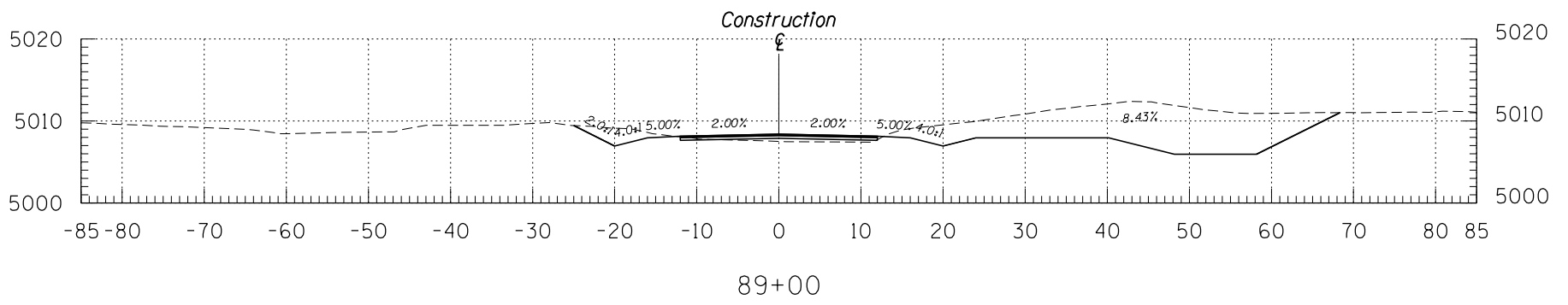
Sta 73+85 to Sta 78+00

F.H.W.A. REGION	STATE	PROJECT NO.	TRACS NO.
9	ARIZ.		



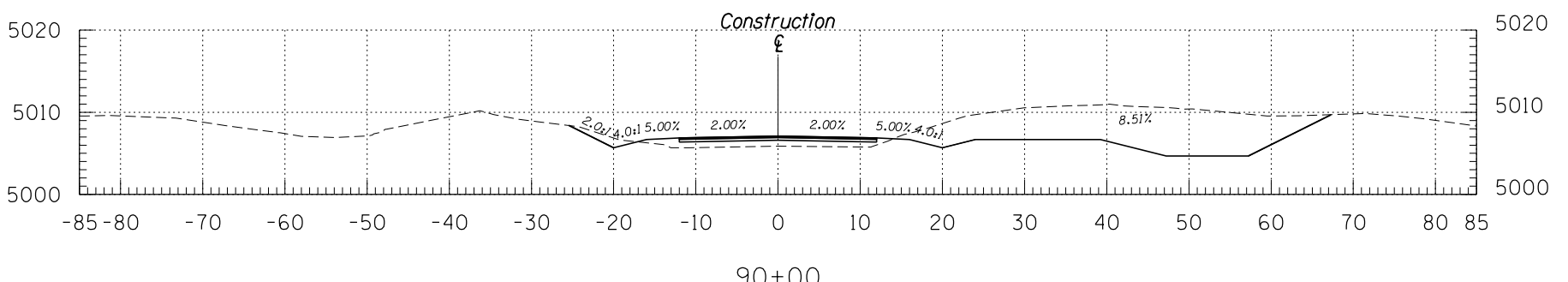
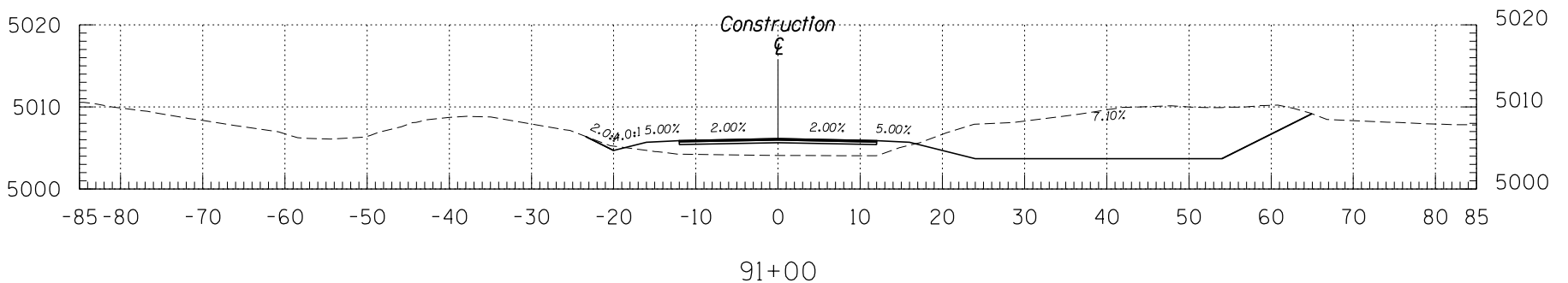
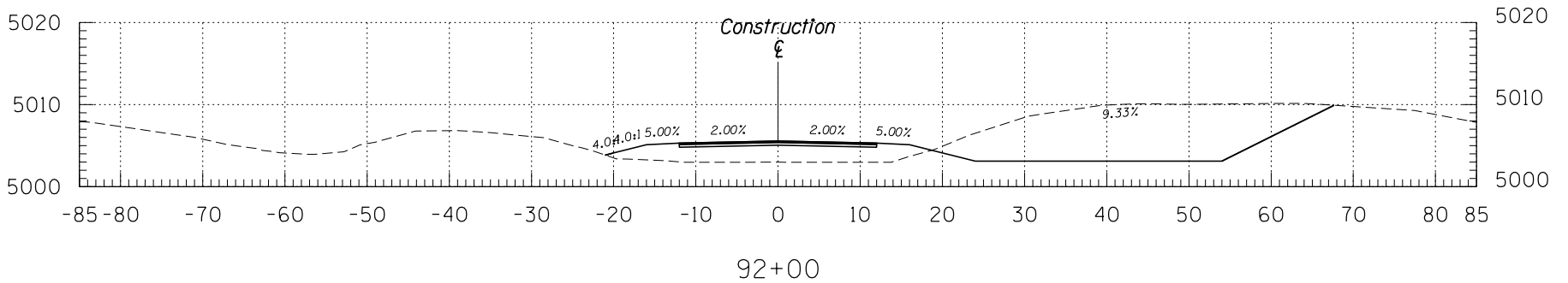
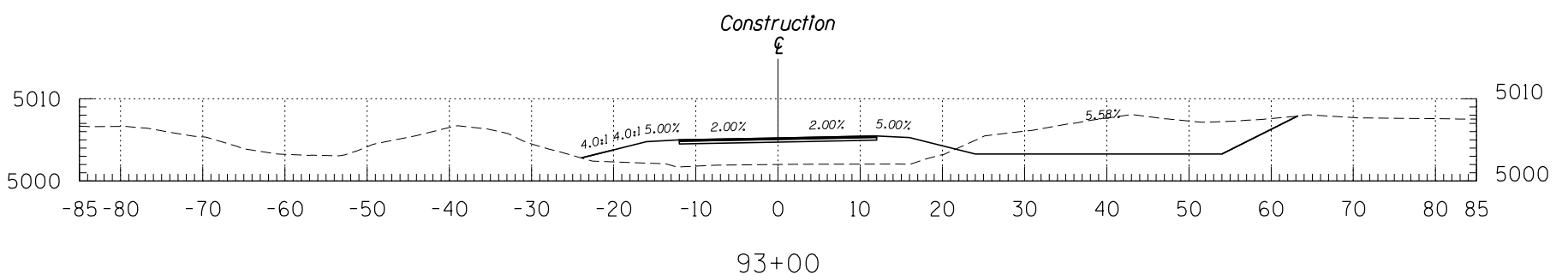
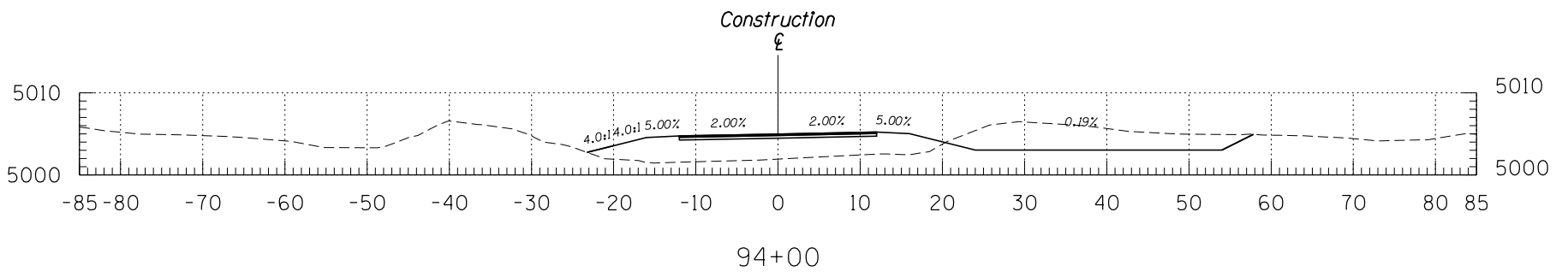
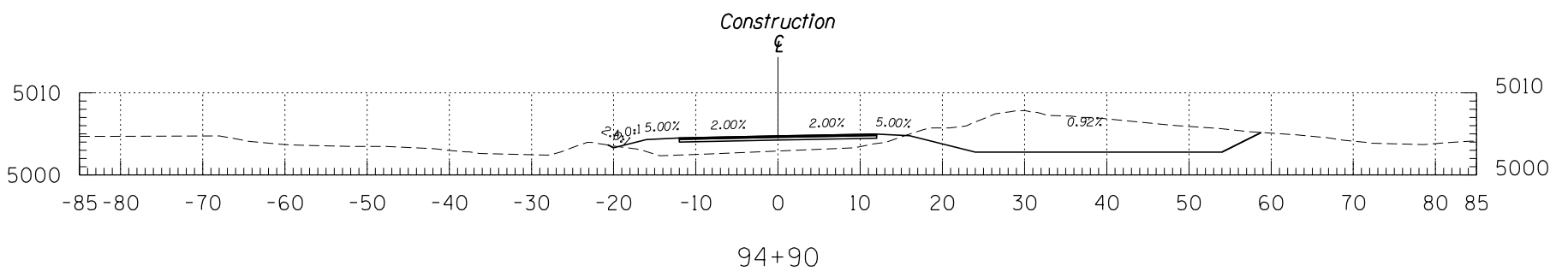
Sta 79+00 to Sta 83+00

F.H.W.A. REGION	STATE	PROJECT NO.	TRACS NO.
9	ARIZ.		



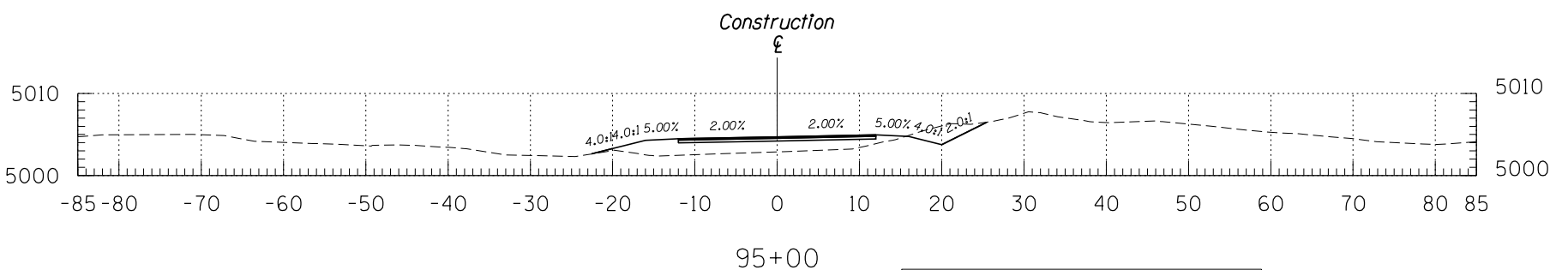
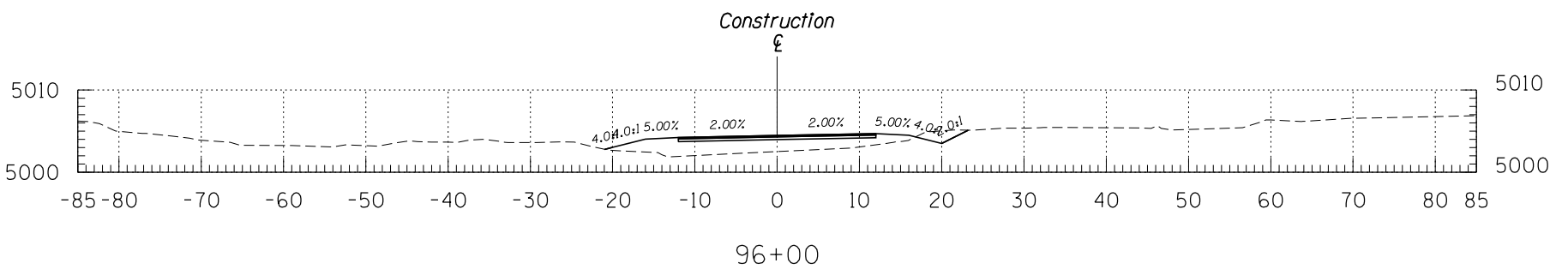
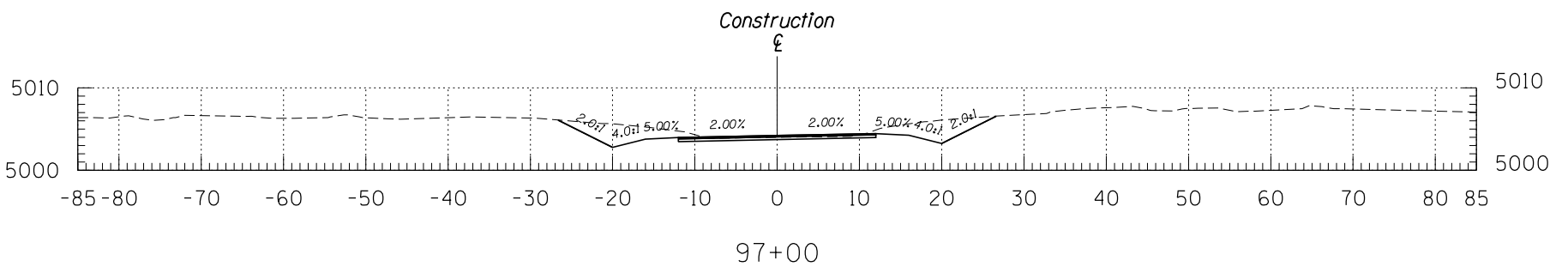
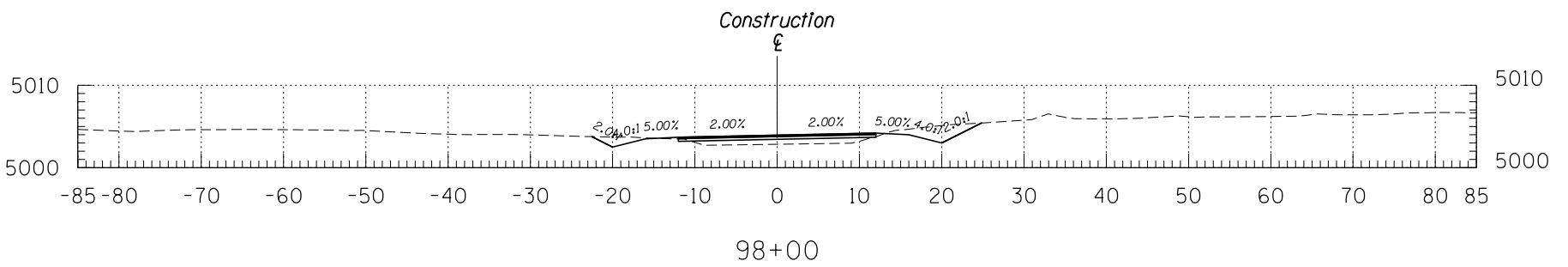
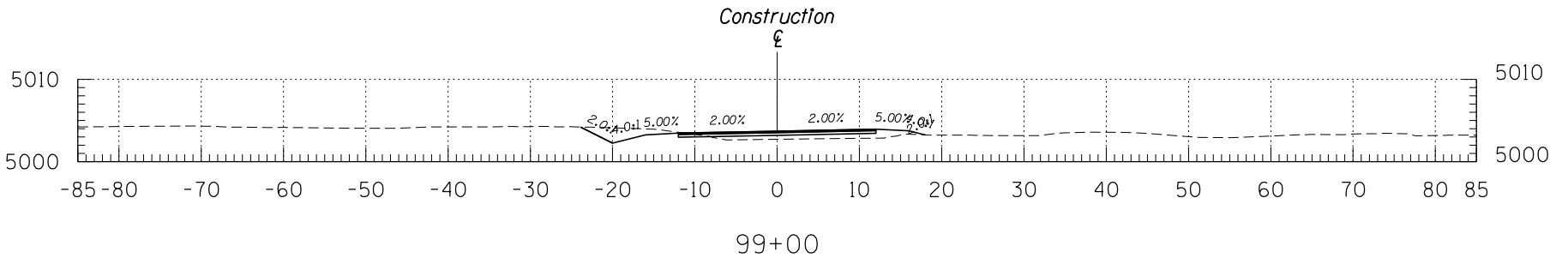
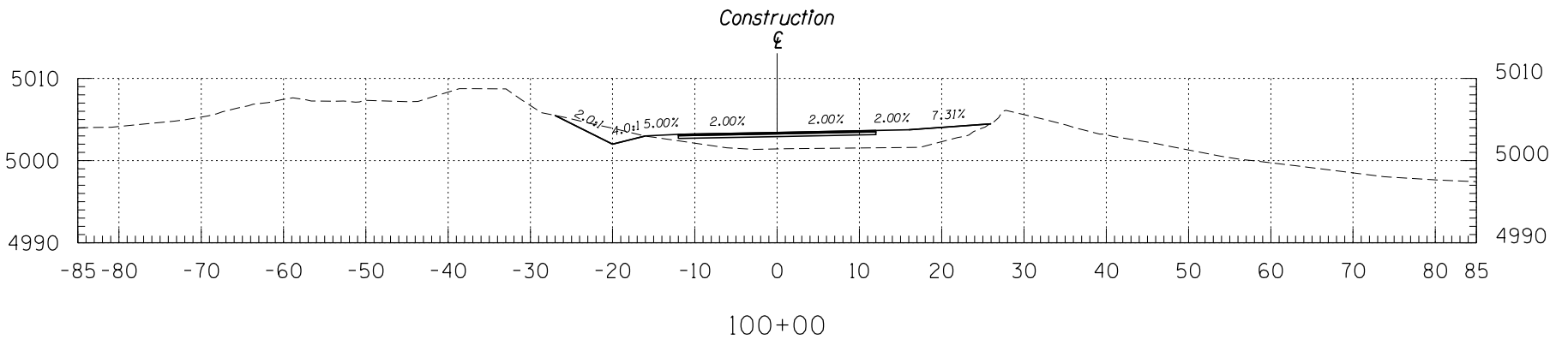
Sta 84+00 to Sta 89+00

F.H.W.A. REGION	STATE	PROJECT NO.	TRACS NO.
9	ARIZ.		



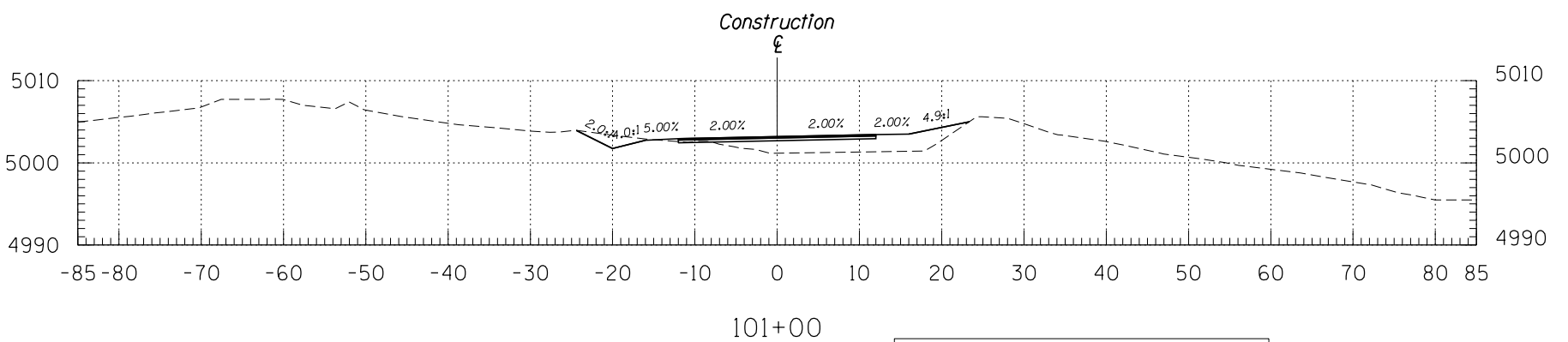
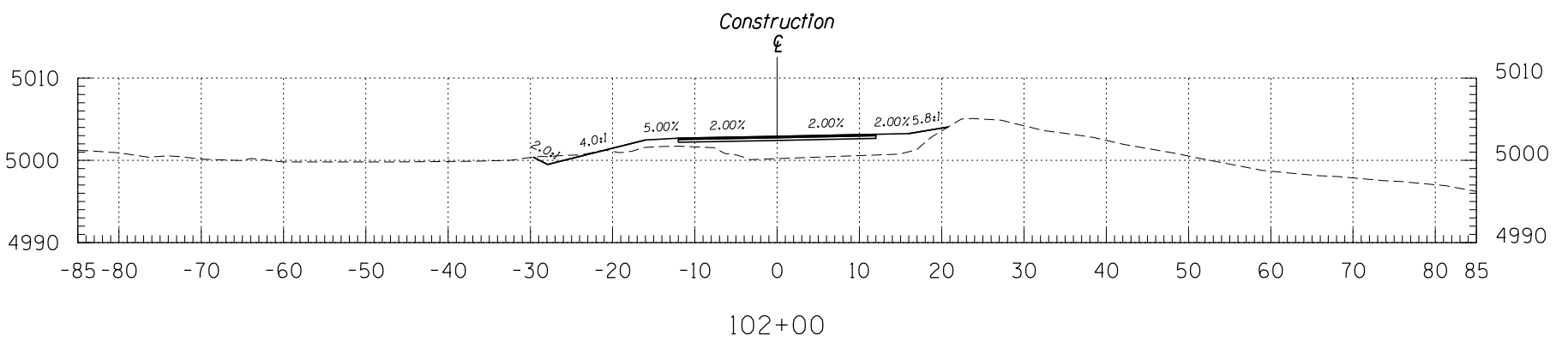
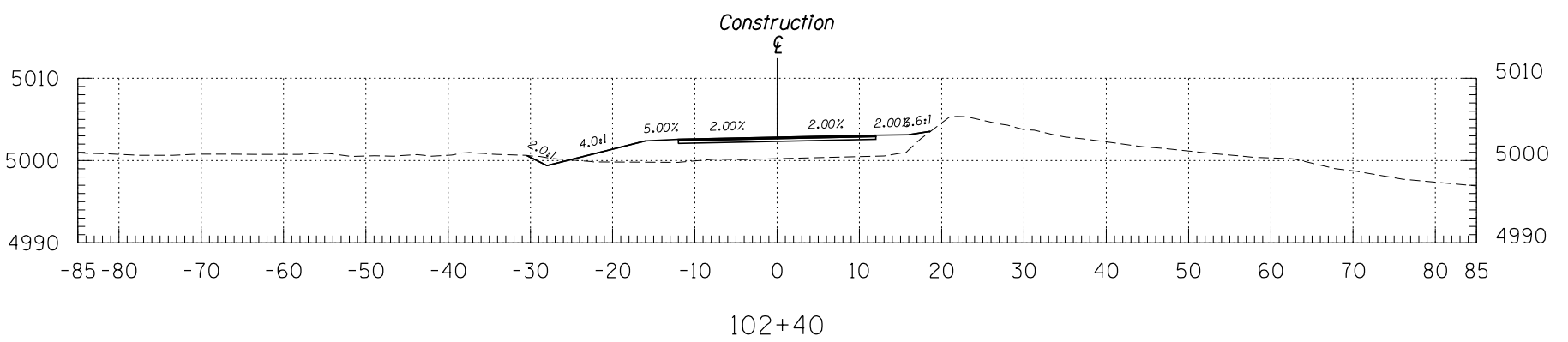
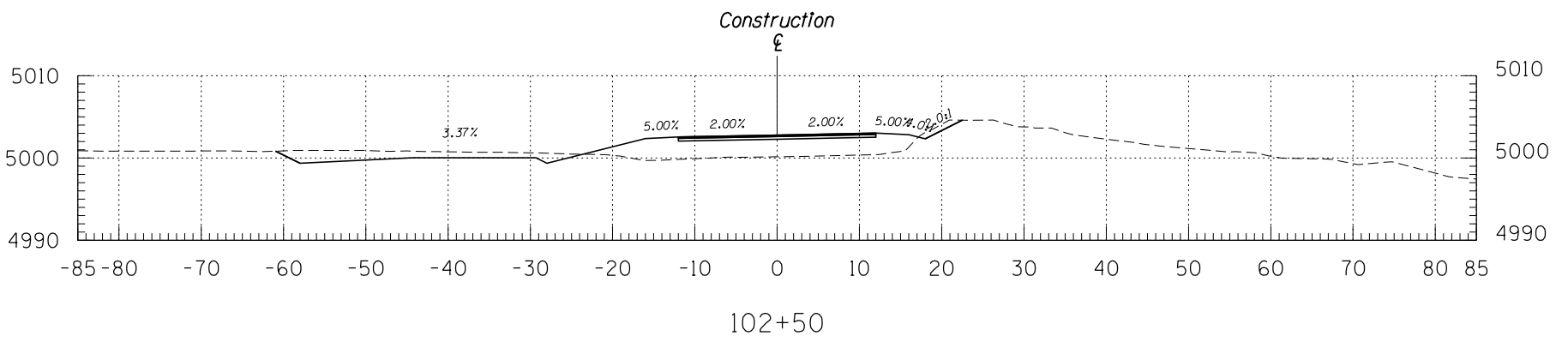
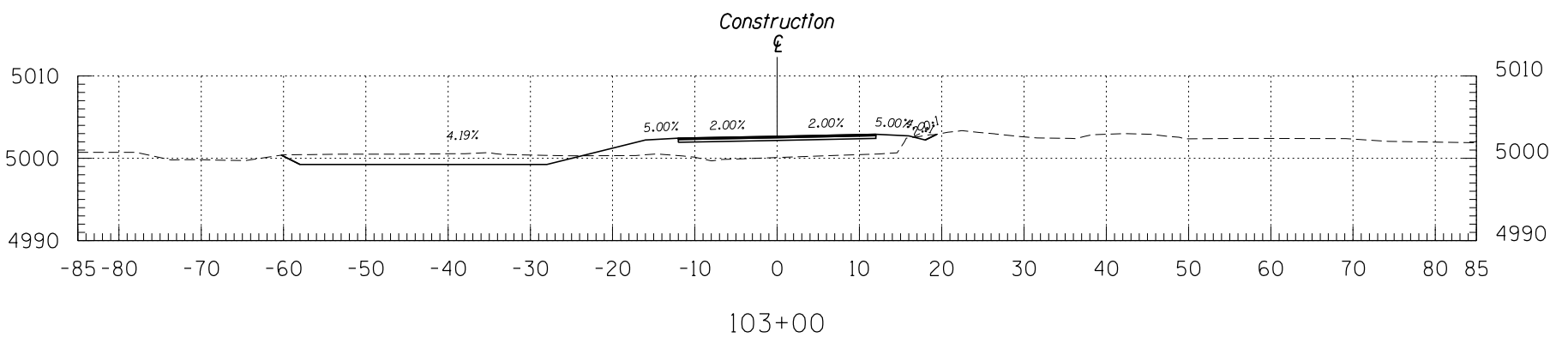
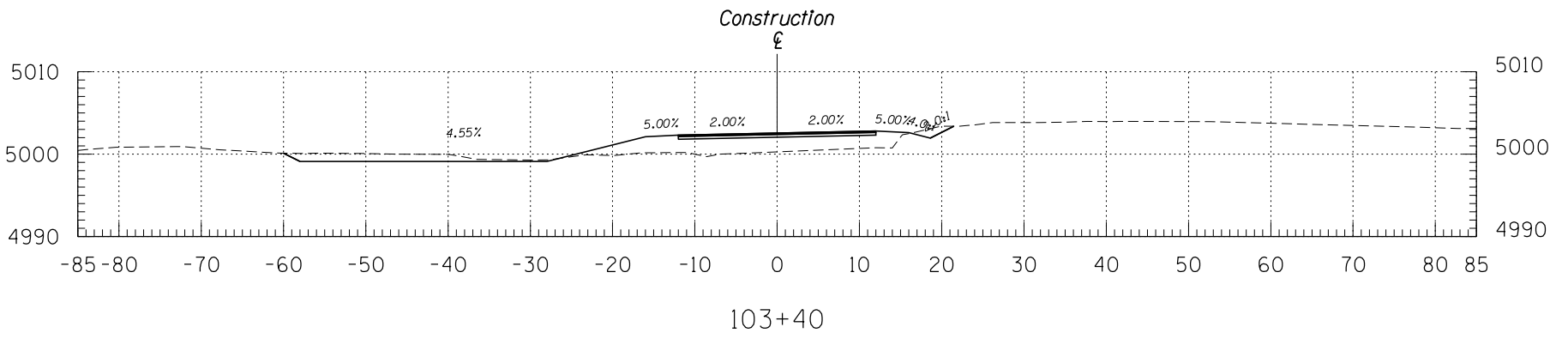
Sta 90+00 to Sta 94+90

F.H.W.A. REGION	STATE	PROJECT NO.	TRACS NO.
9	ARIZ.		



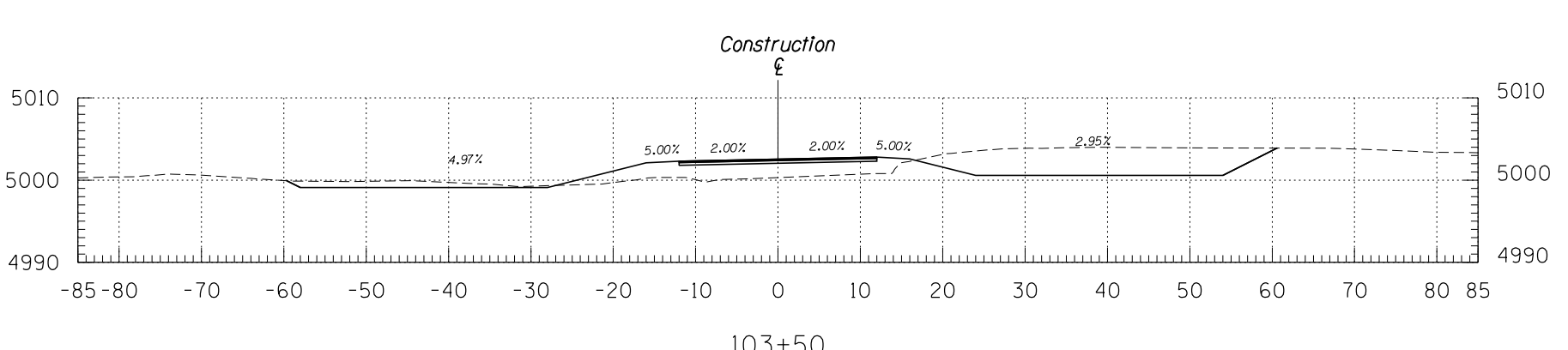
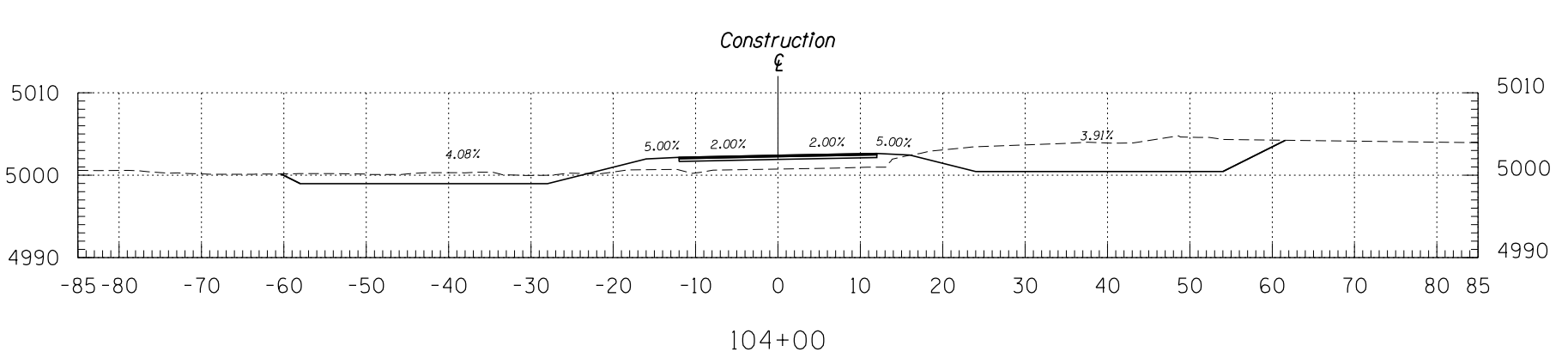
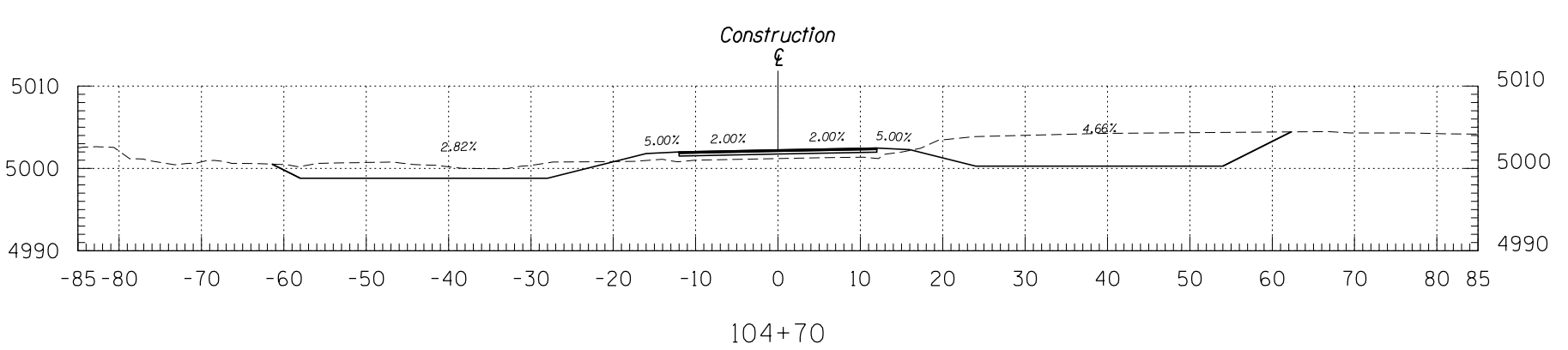
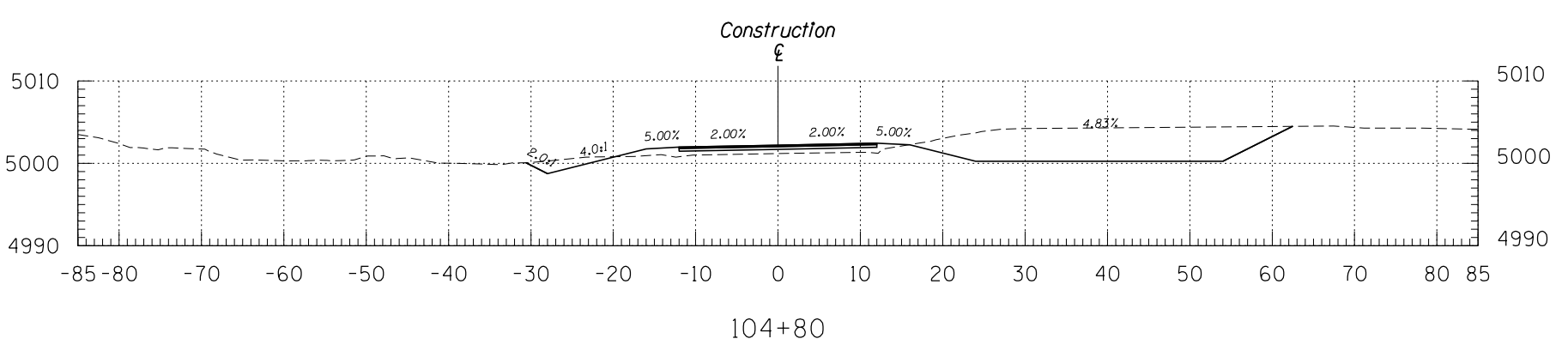
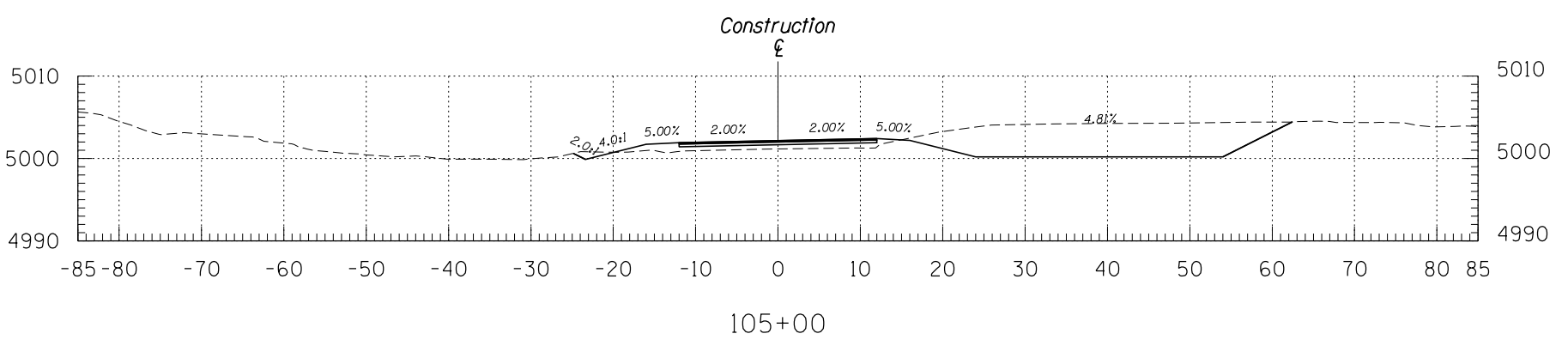
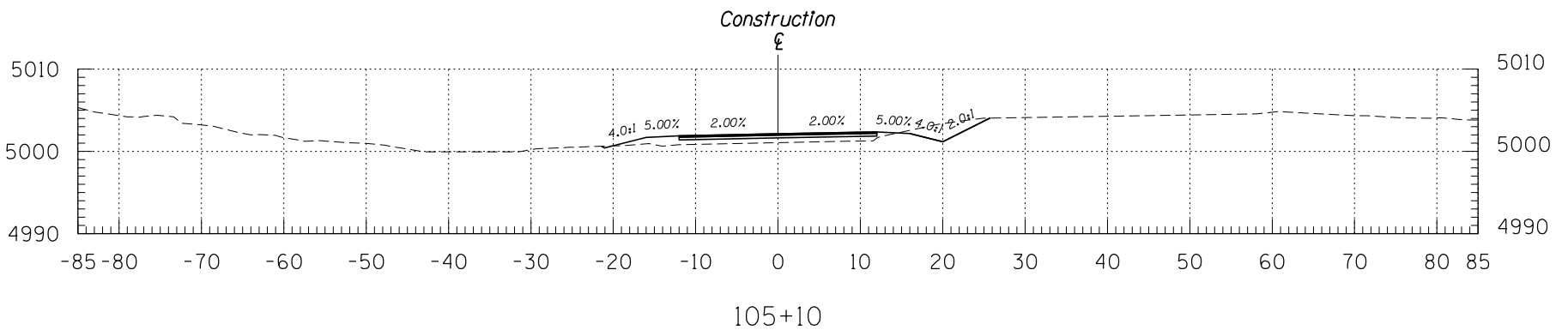
Sta 95+00 to Sta 100+00

F.H.W.A. REGION	STATE	PROJECT NO.	TRACS NO.
9	ARIZ.		



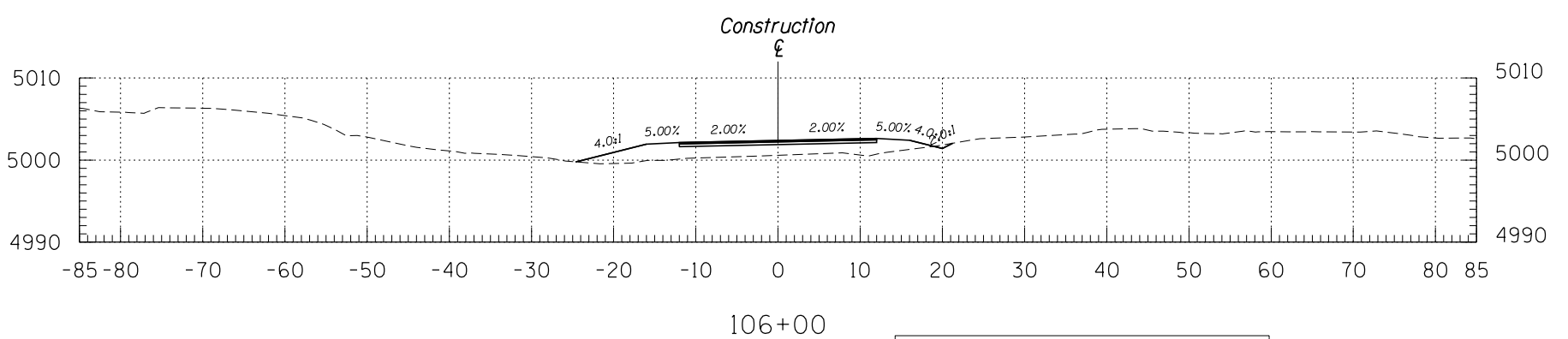
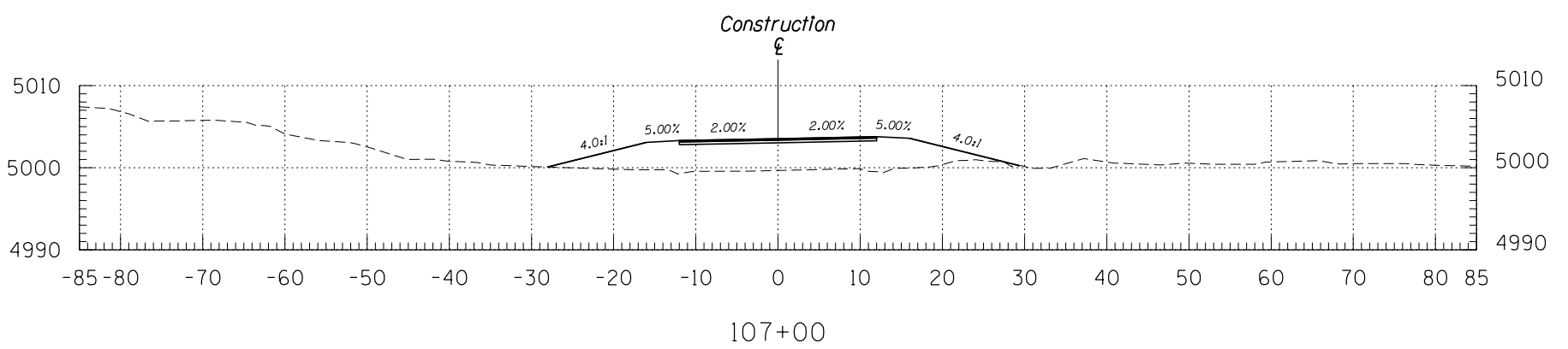
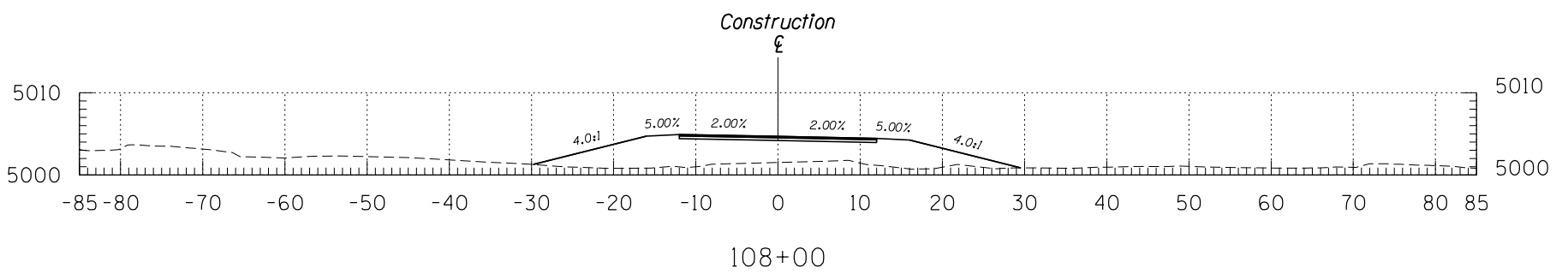
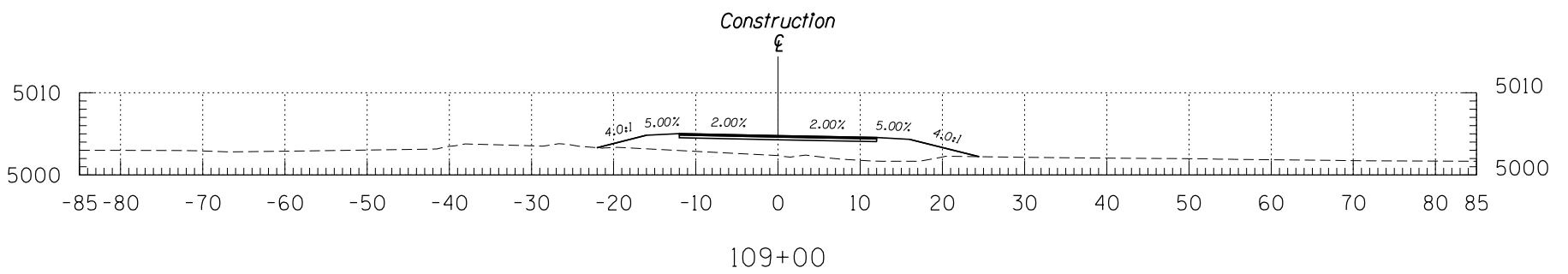
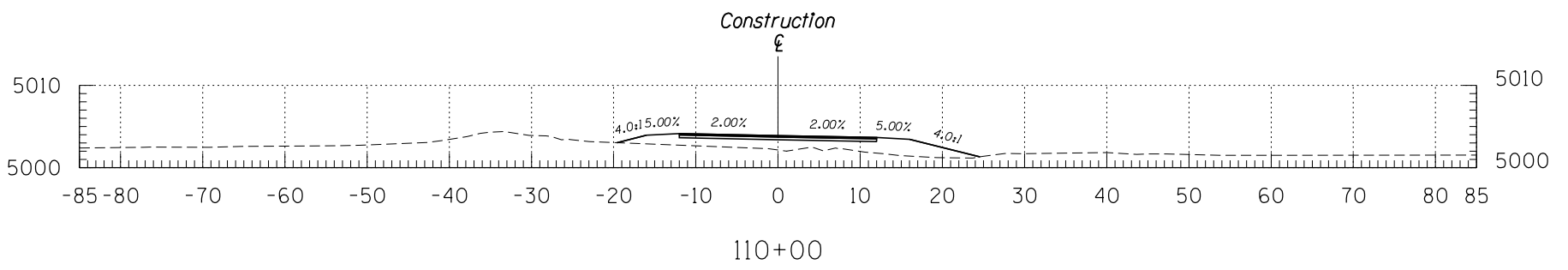
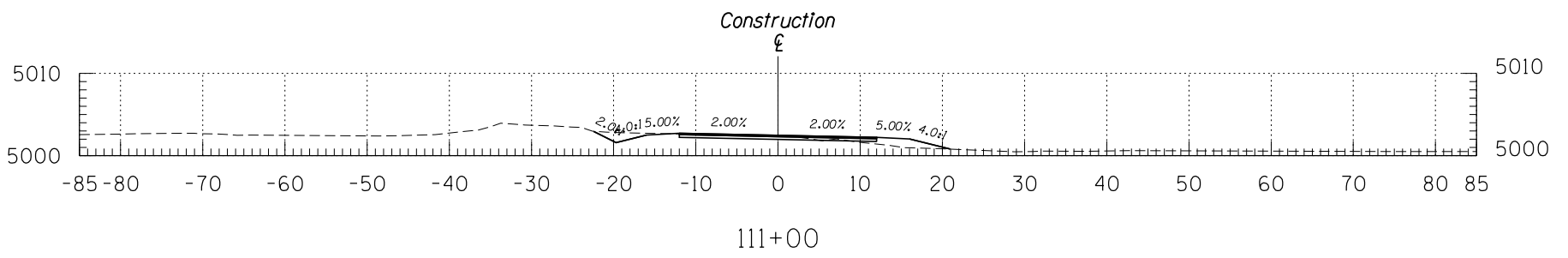
Sta 101+00 to Sta 103+40

F.H.W.A. REGION	STATE	PROJECT NO.	TRACS NO.
9	ARIZ.		



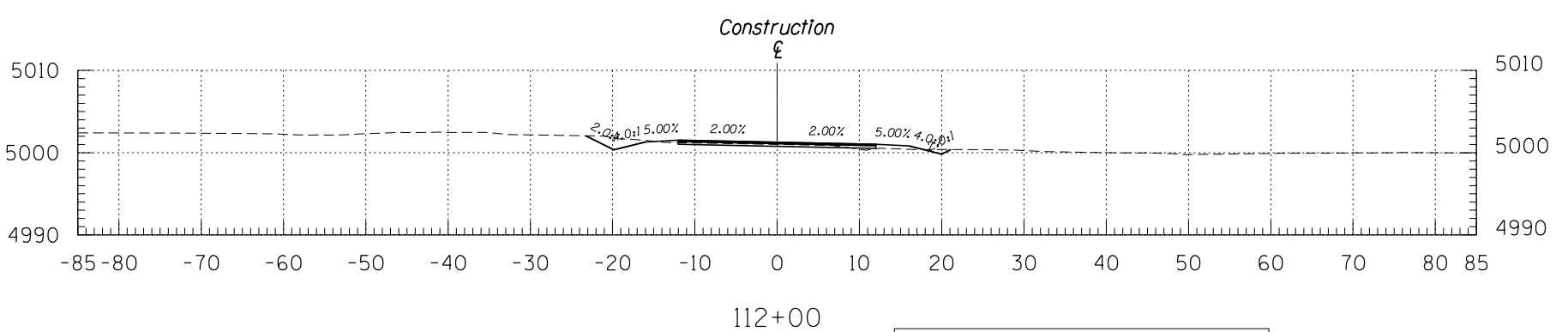
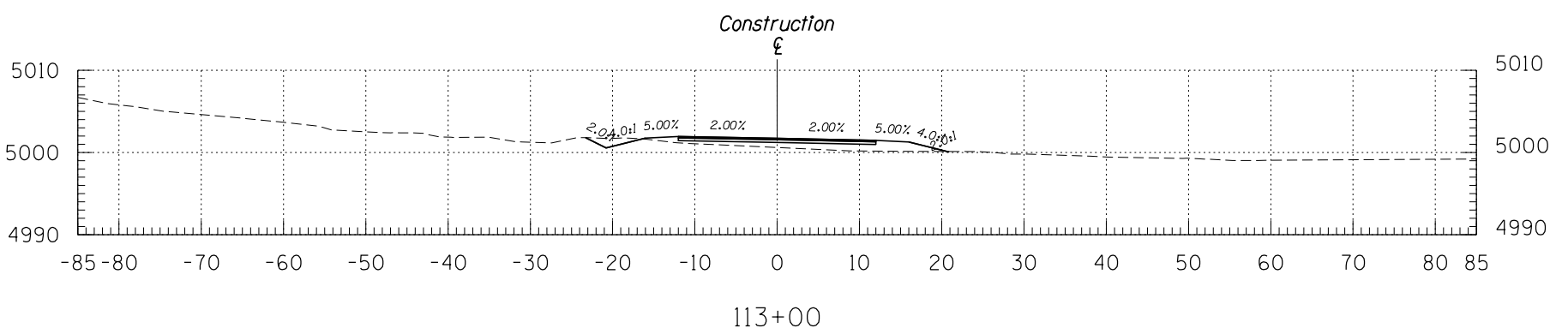
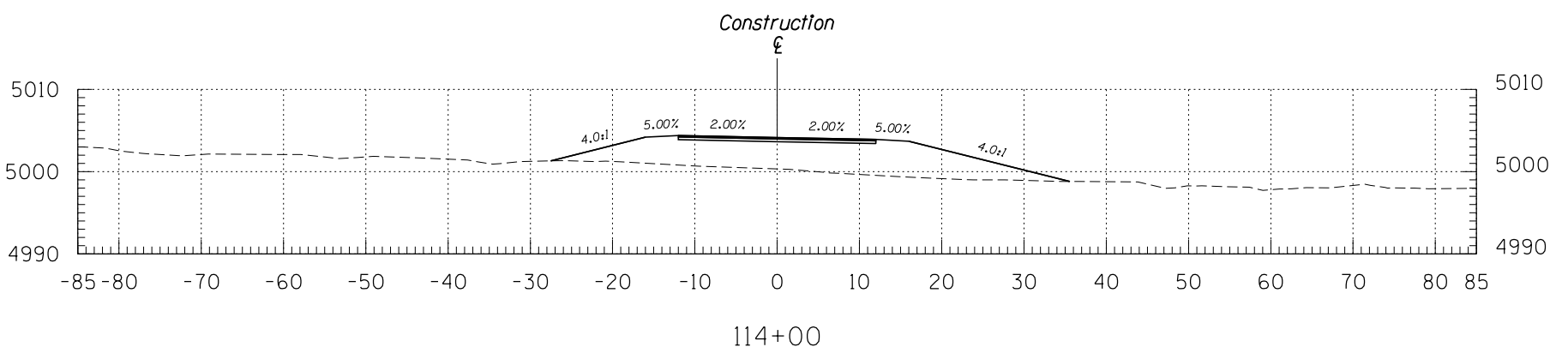
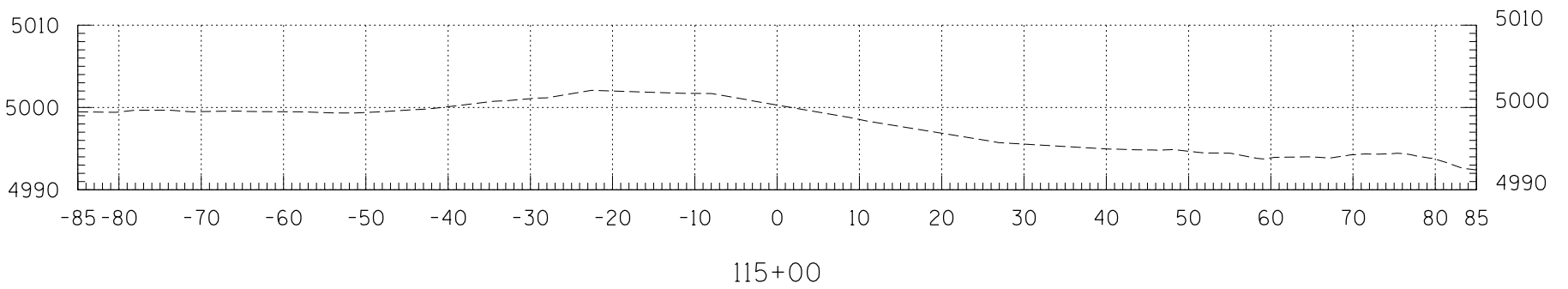
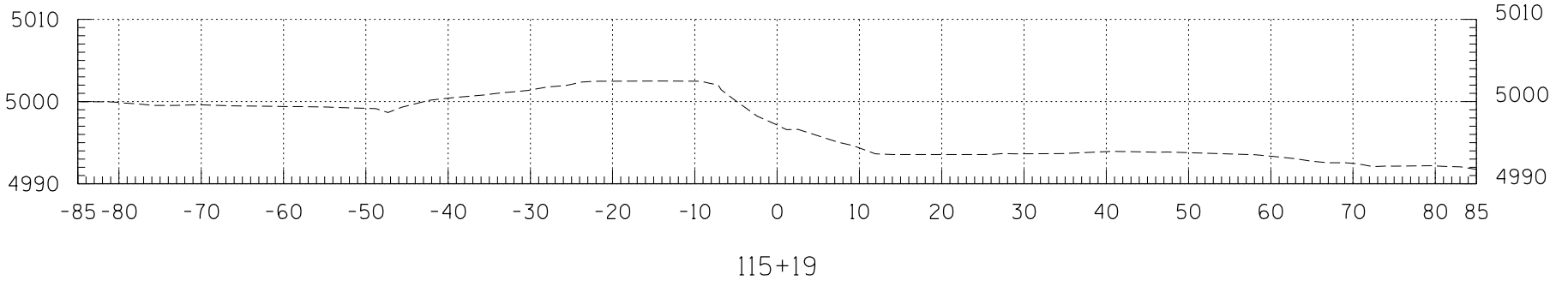
Sta 103+50 to Sta 105+10

F.H.W.A. REGION	STATE	PROJECT NO.	TRACS NO.
9	ARIZ.		
[]			



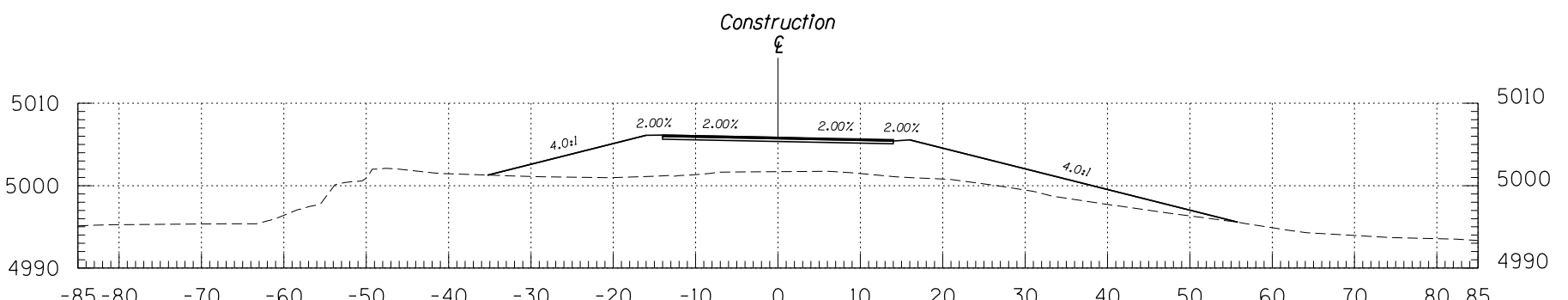
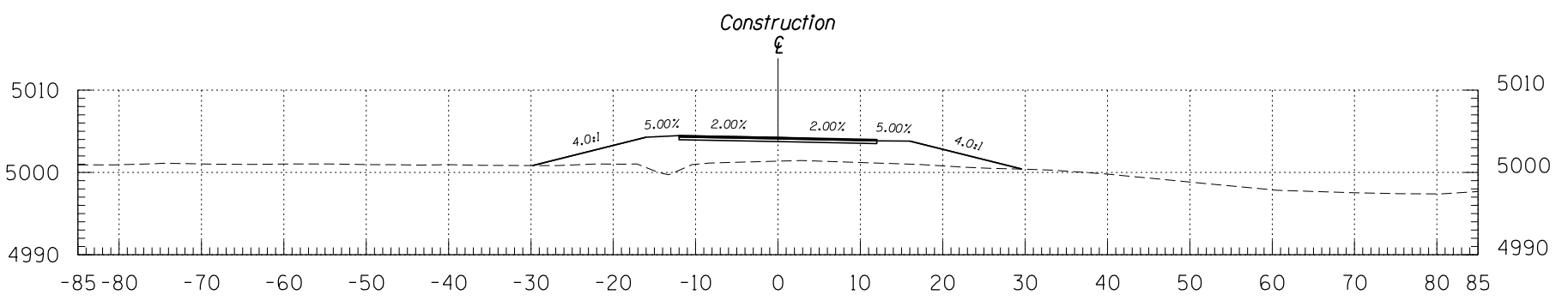
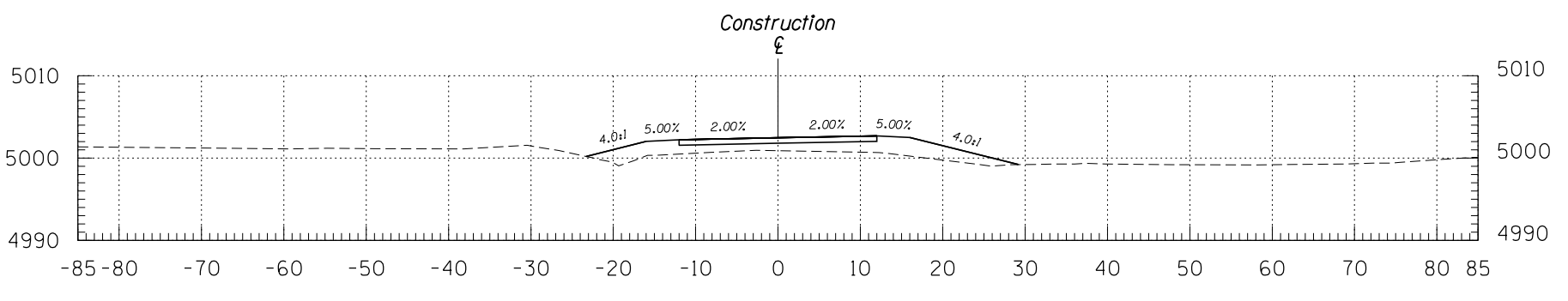
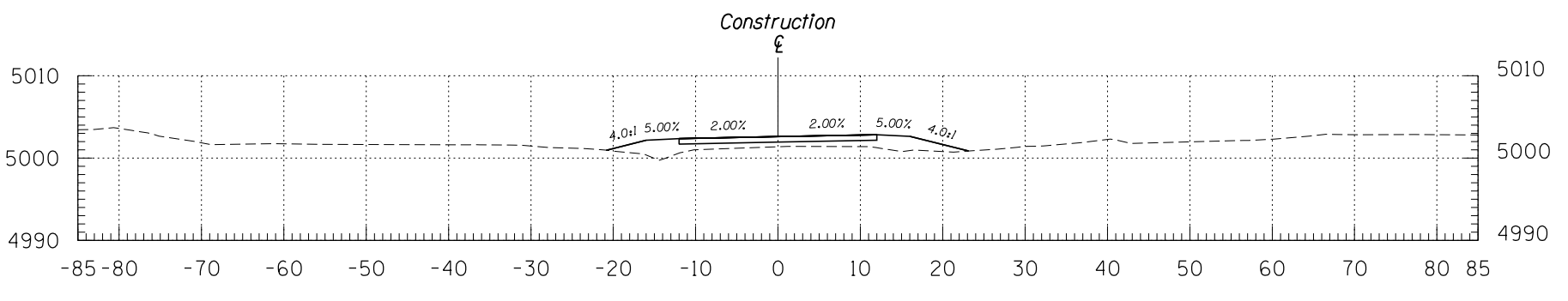
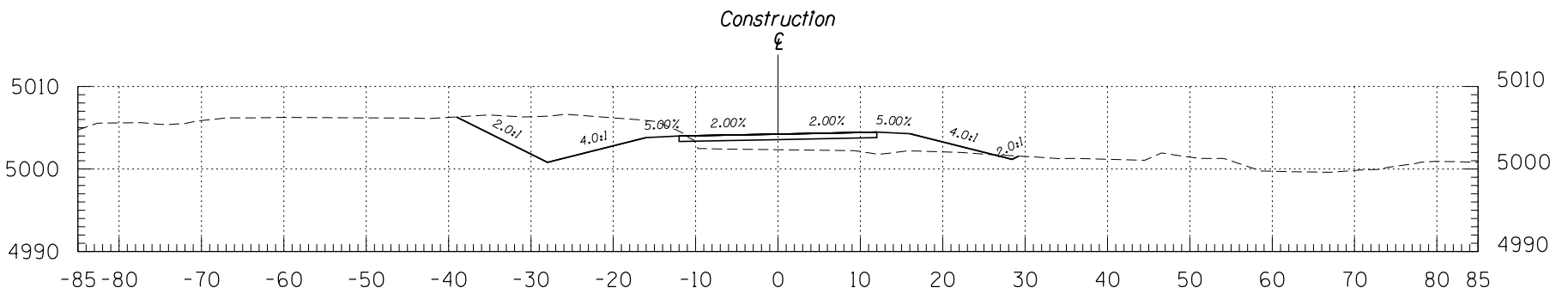
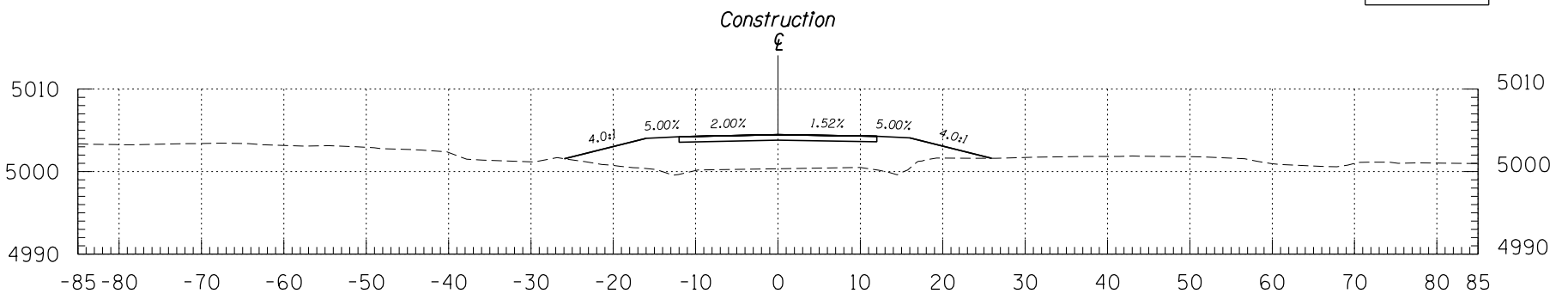
Sta 106+00 to Sta 111+00

F.H.W.A. REGION	STATE	PROJECT NO.	TRACS NO.
9	ARIZ.		



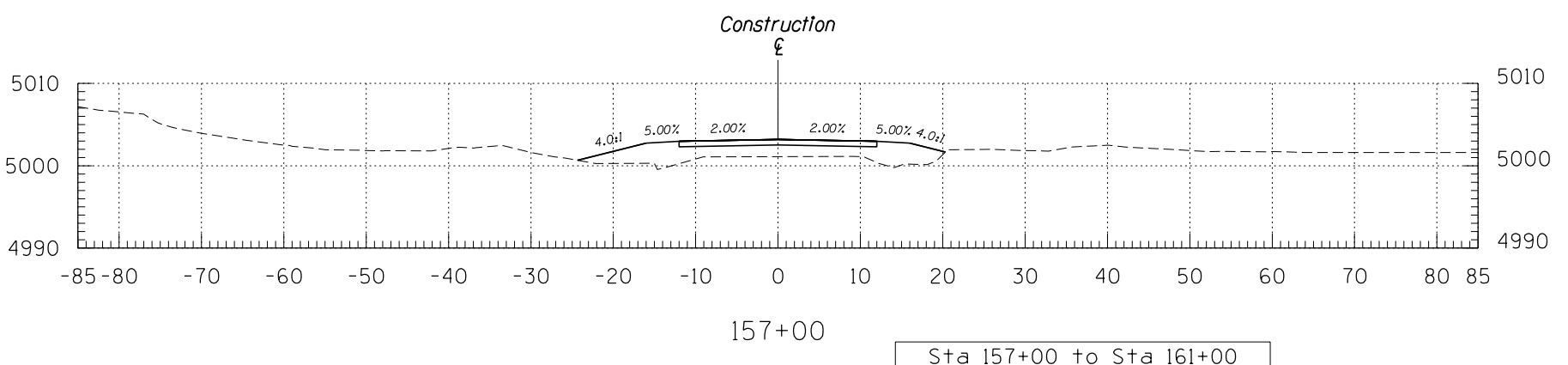
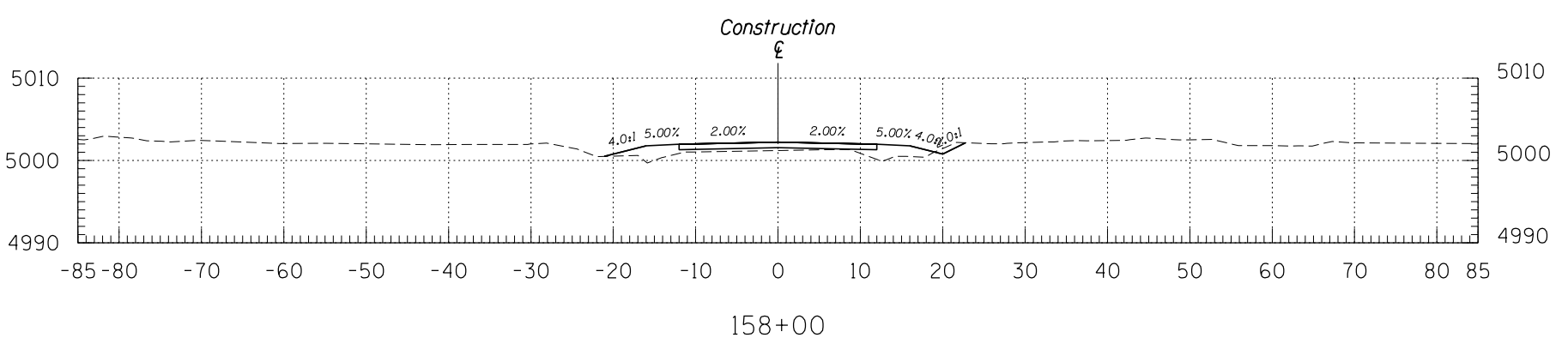
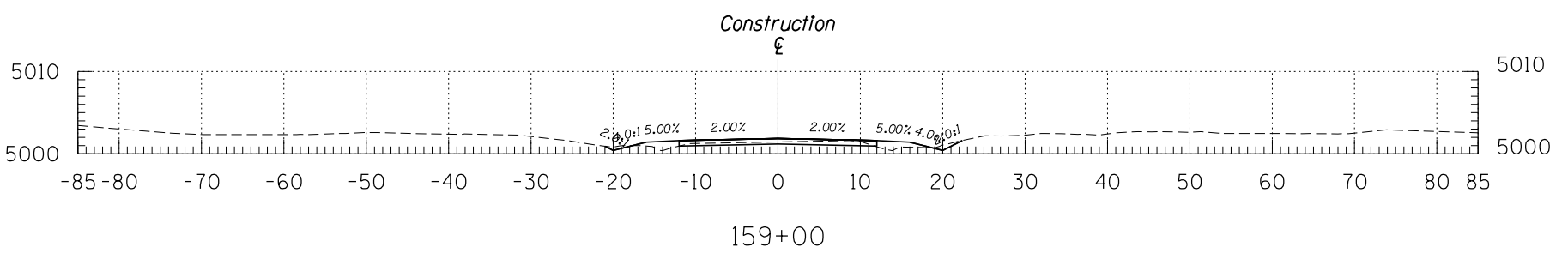
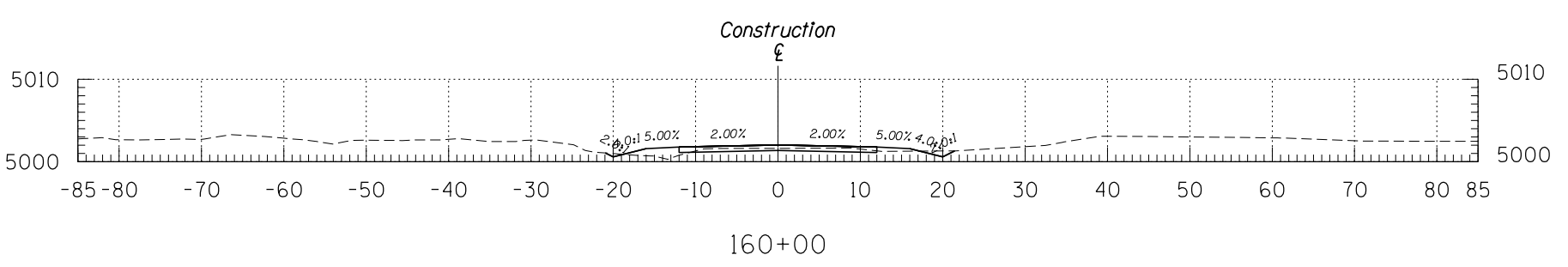
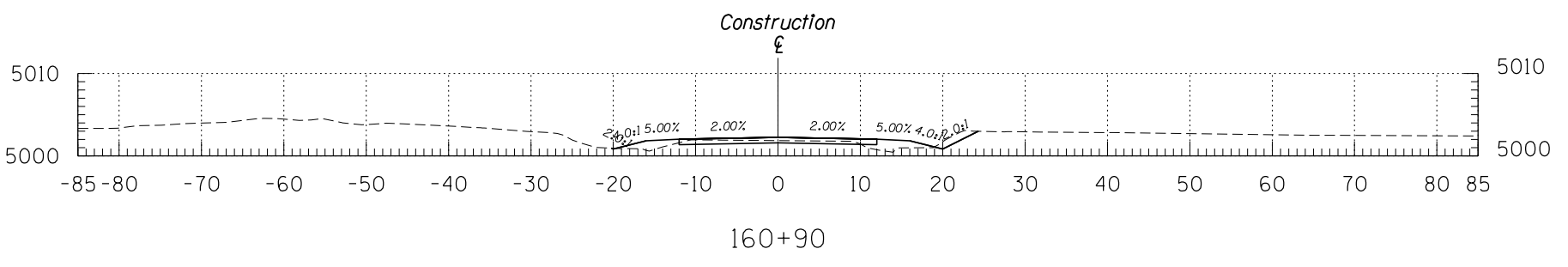
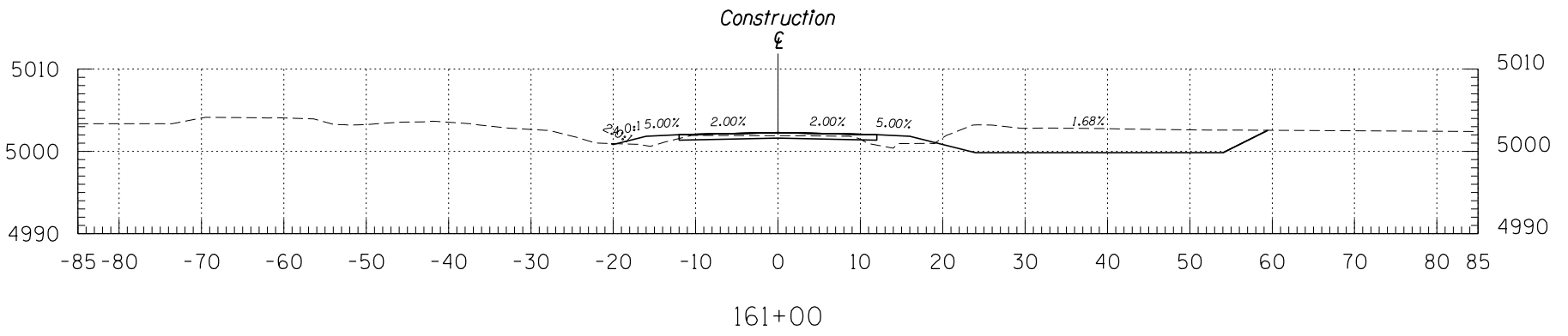
Sta 112+00 to Sta 115+19

F.H.W.A. REGION	STATE	PROJECT NO.	TRACS NO.
9	ARIZ.		



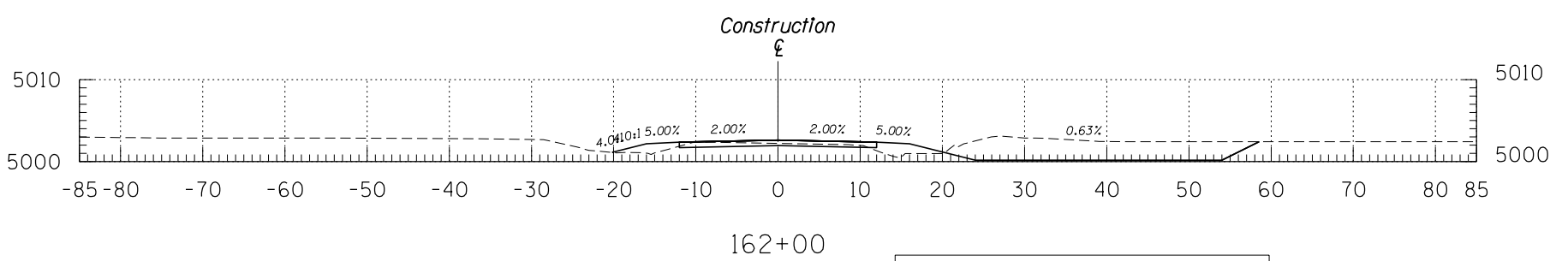
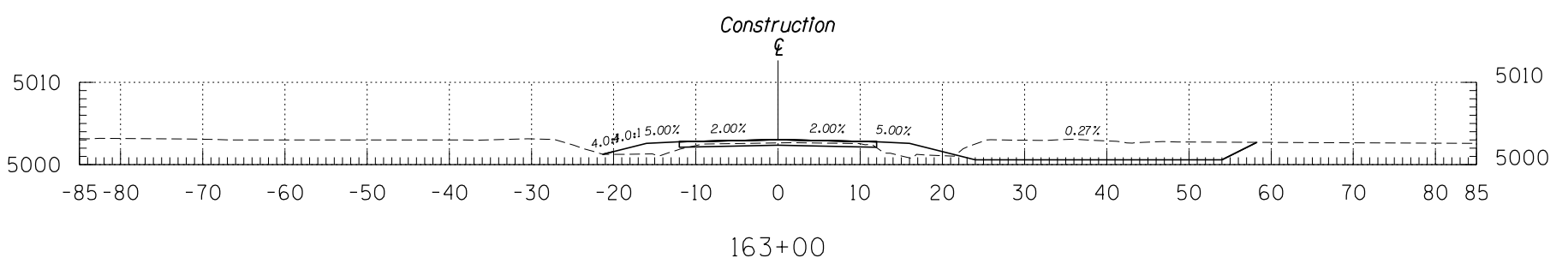
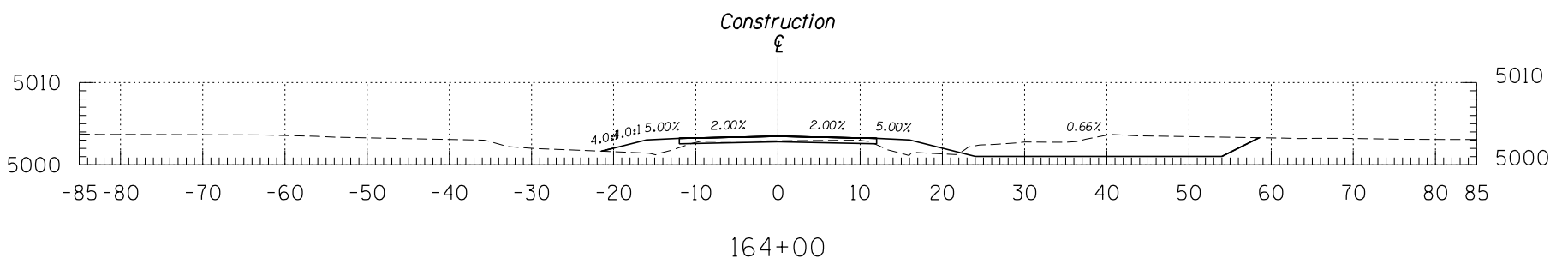
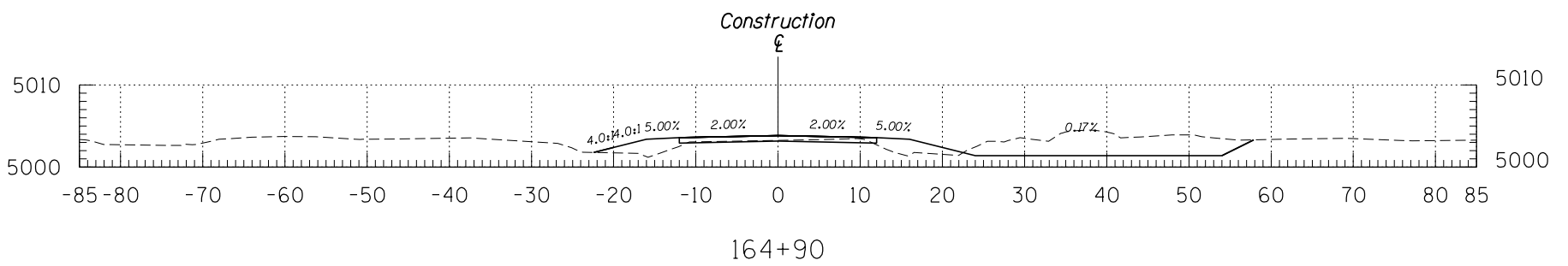
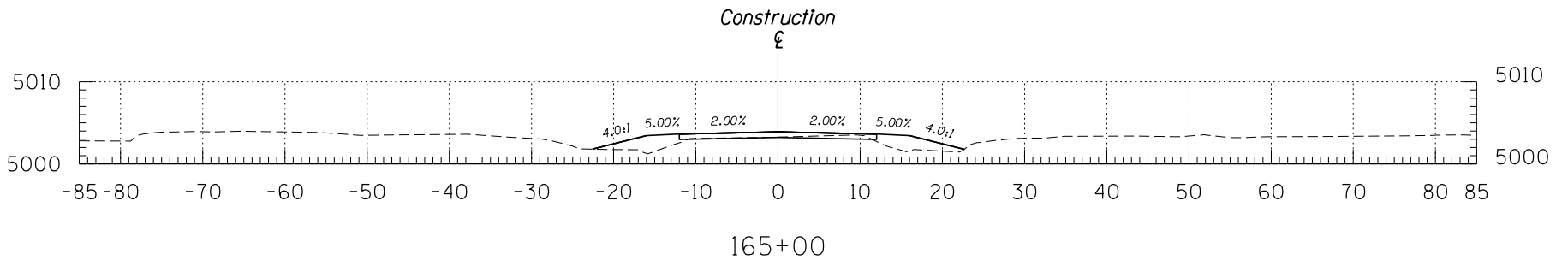
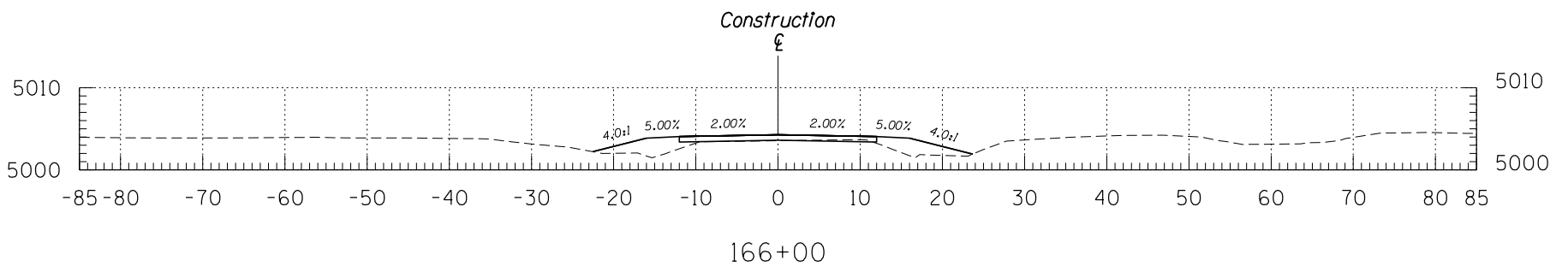
Sta 151+07 to Sta 156+00

F.H.W.A. REGION	STATE	PROJECT NO.	TRACS NO.
9	ARIZ.		



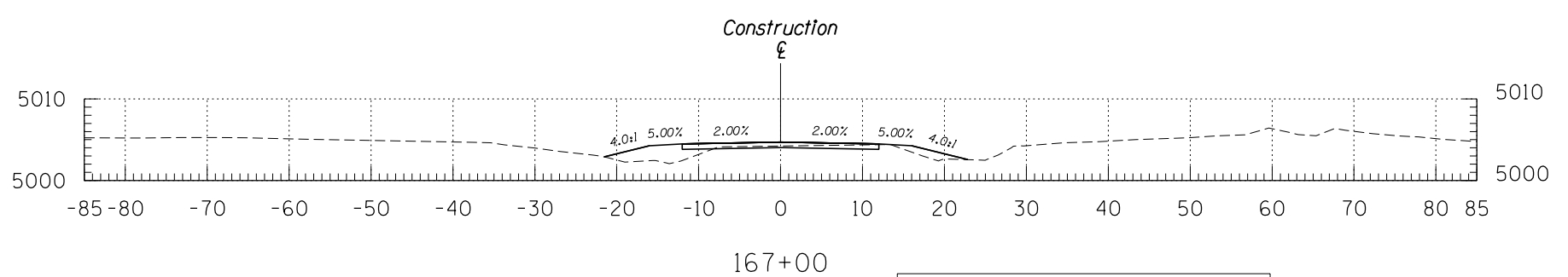
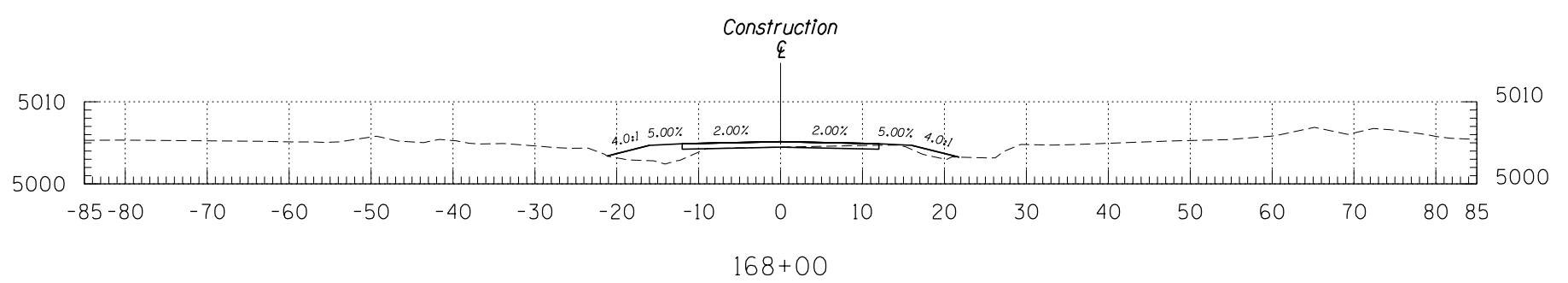
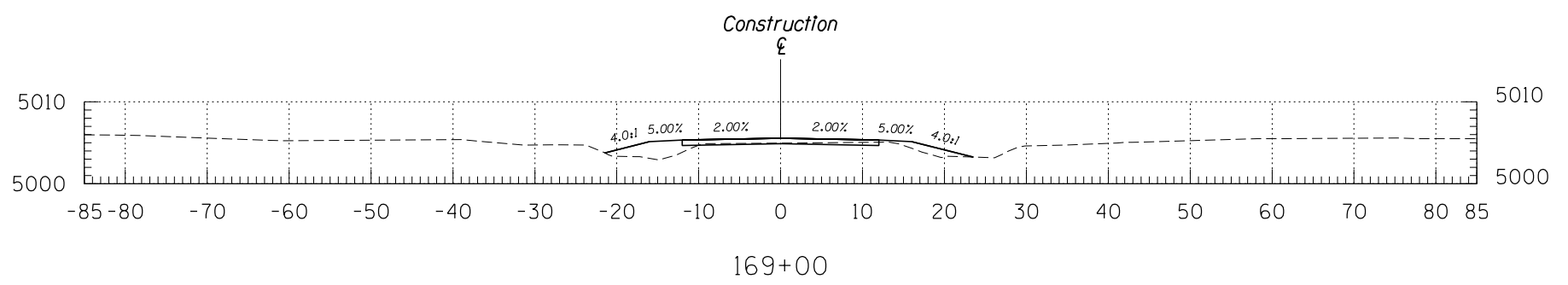
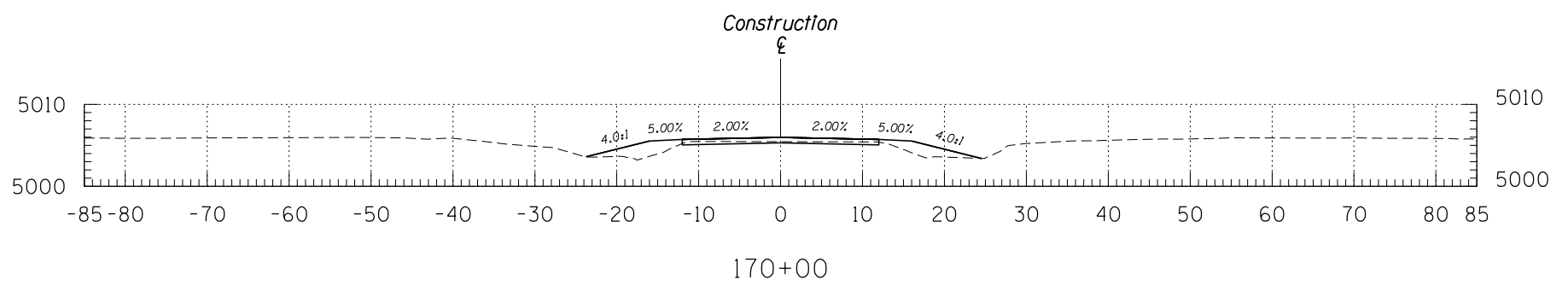
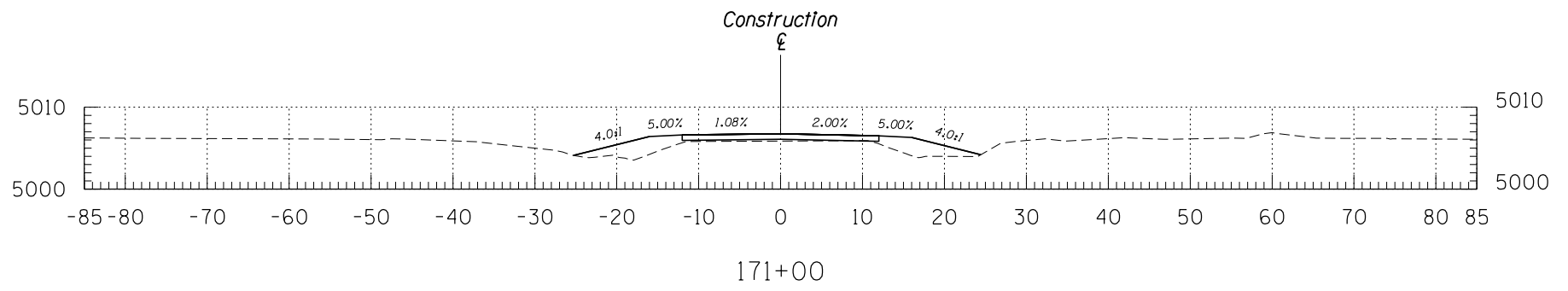
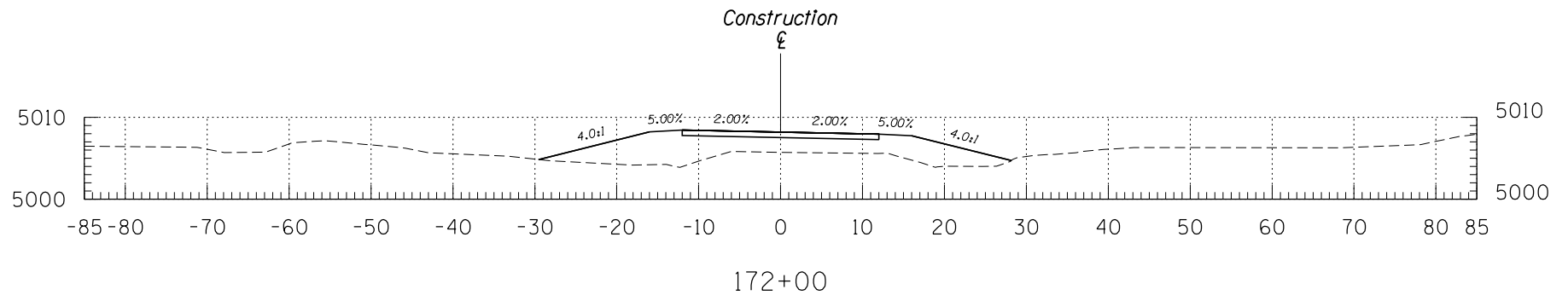
Sta 157+00 to Sta 161+00

F.H.W.A. REGION	STATE	PROJECT NO.	TRACS NO.
9	ARIZ.		



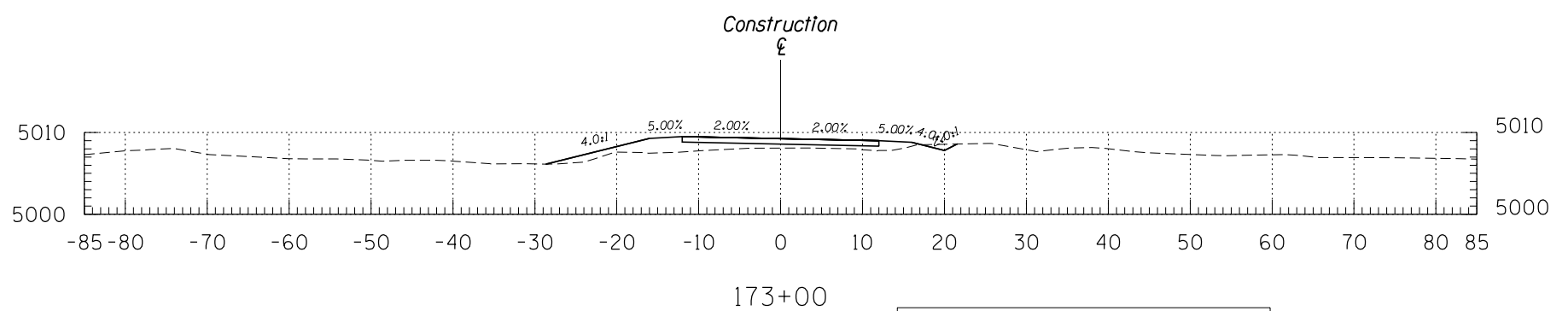
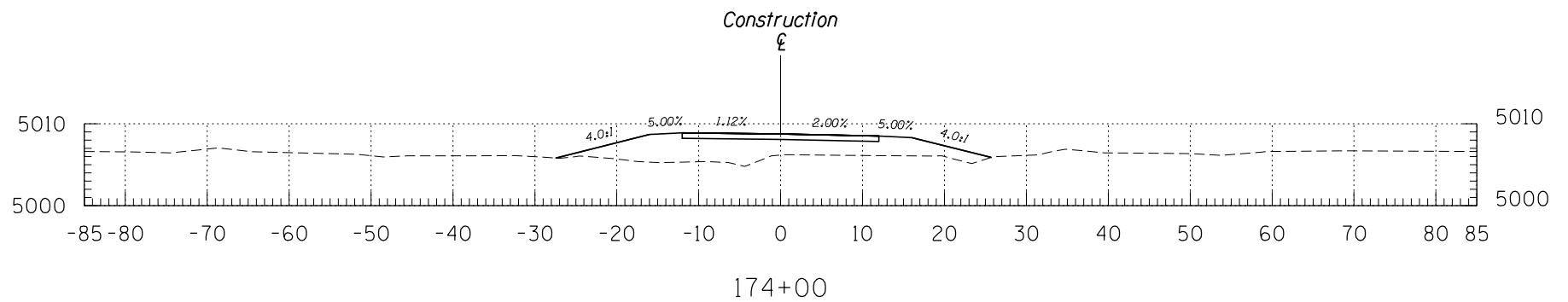
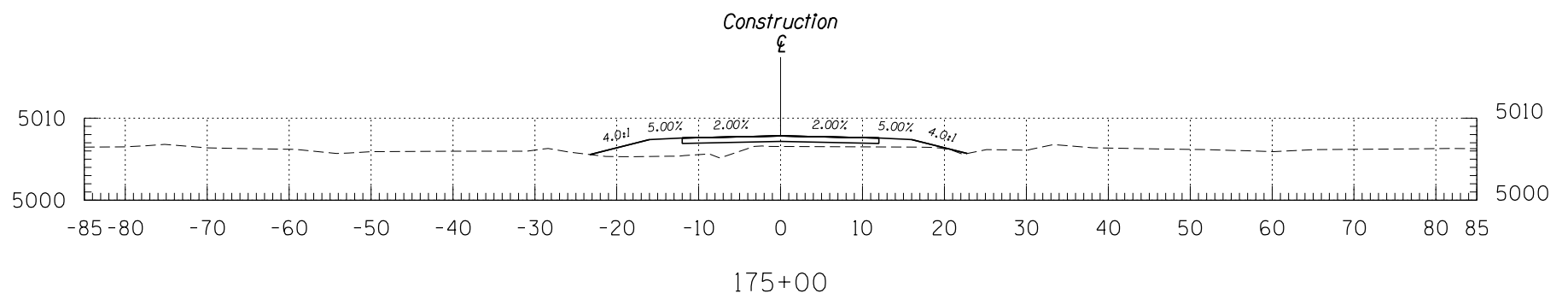
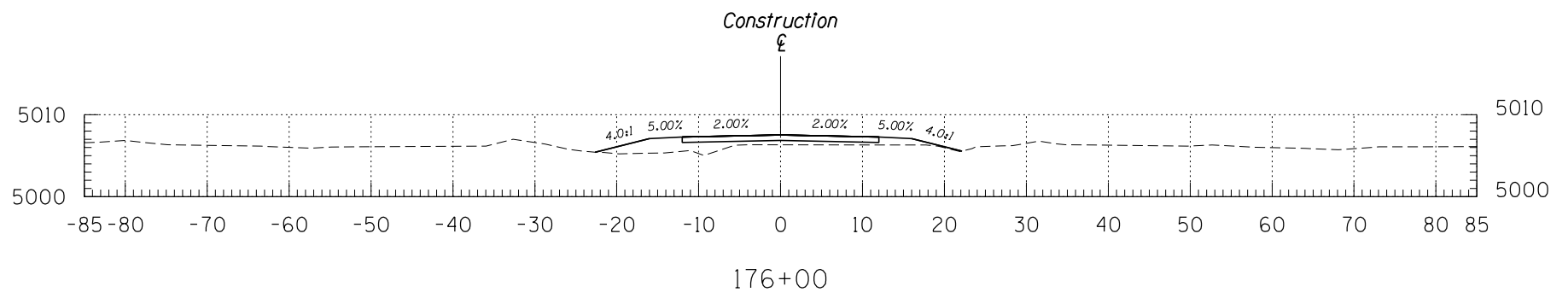
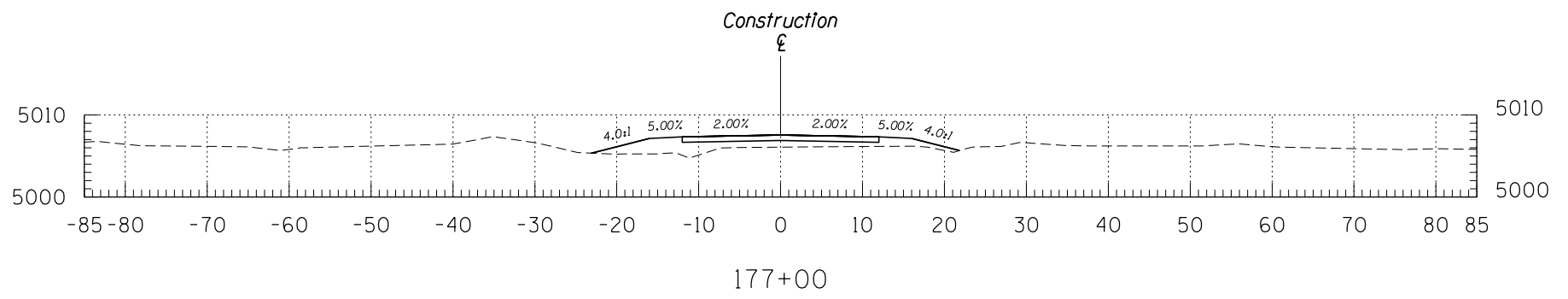
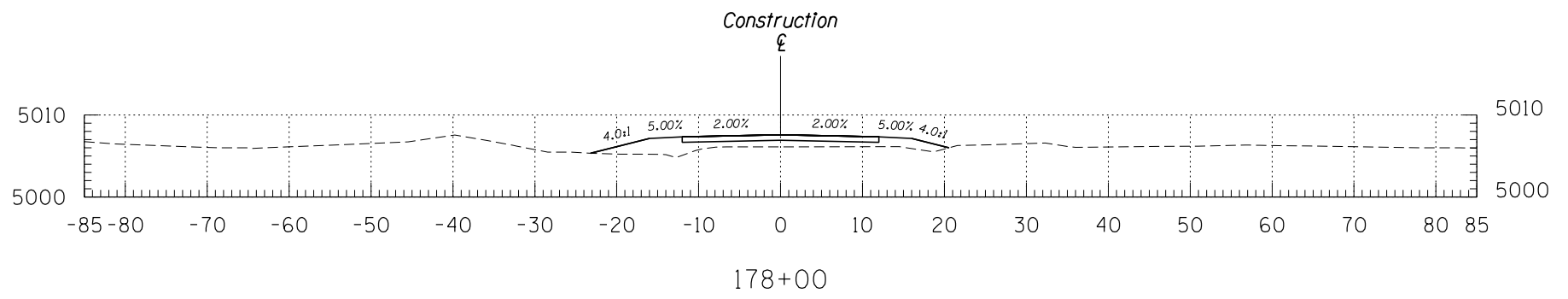
Sta 162+00 to Sta 166+00

F.H.W.A. REGION	STATE	PROJECT NO.	TRACS NO.
9	ARIZ.		



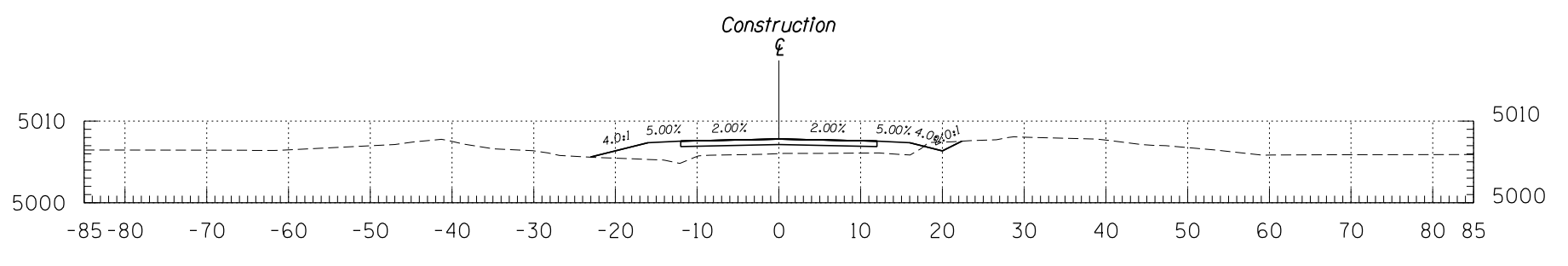
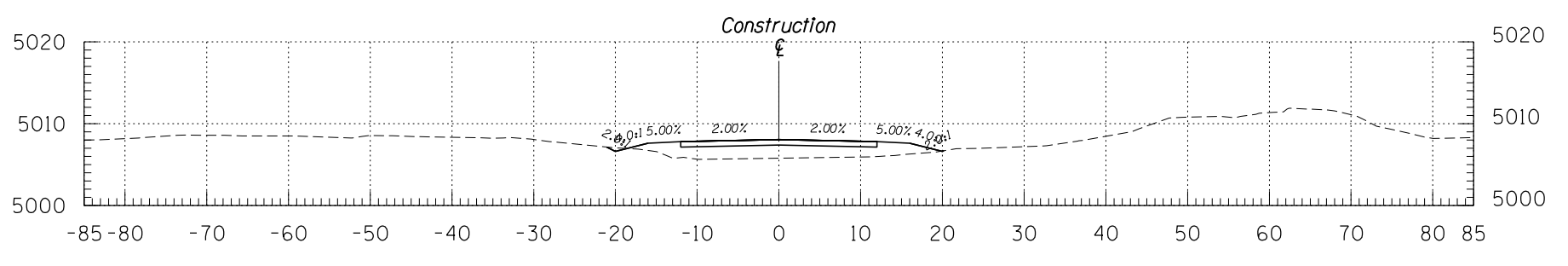
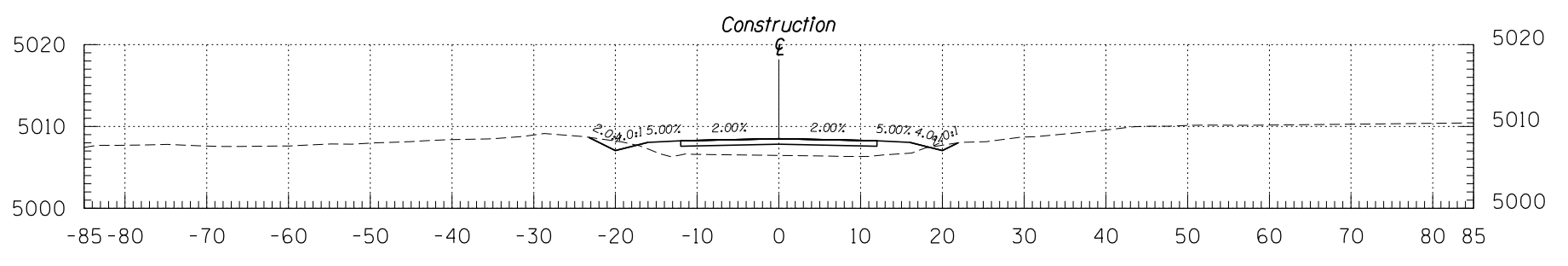
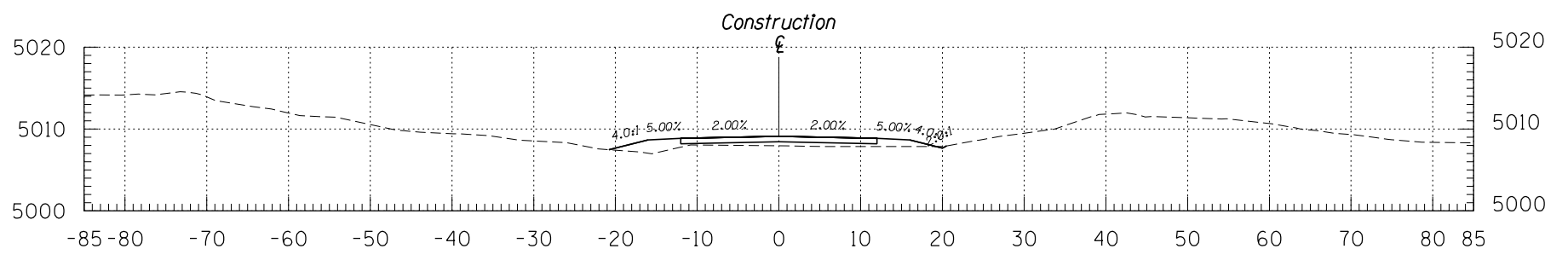
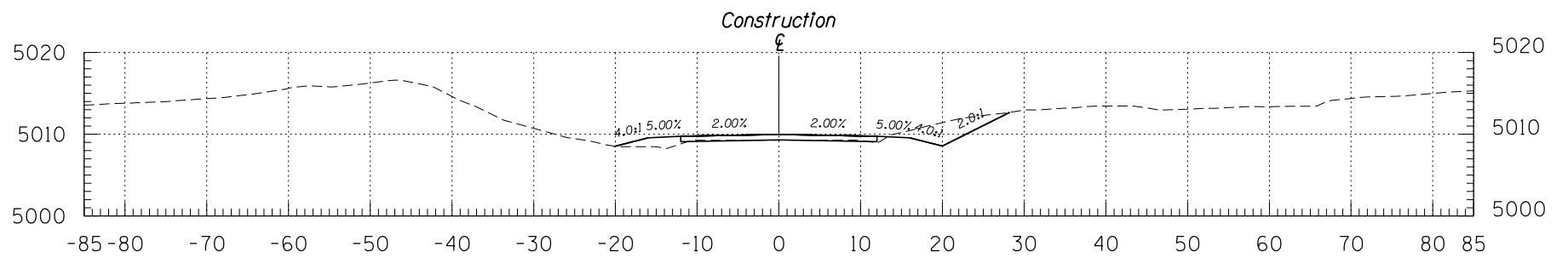
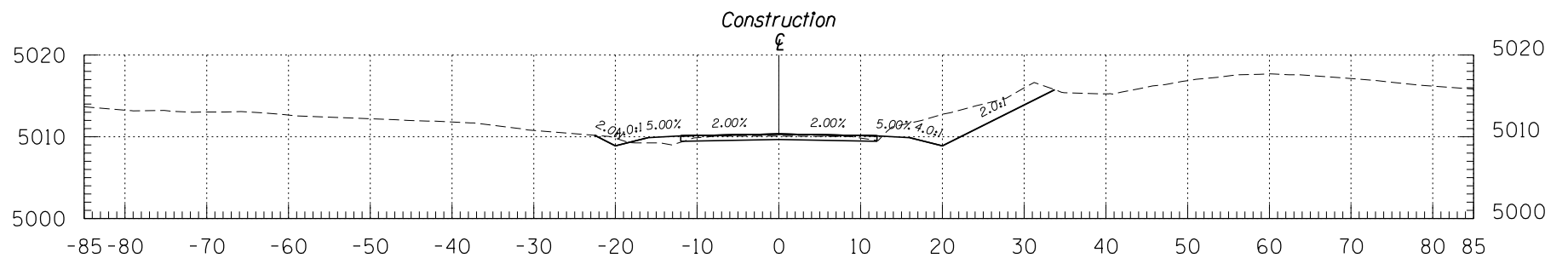
Sta 167+00 to Sta 172+00

F.H.W.A. REGION	STATE	PROJECT NO.	TRACS NO.
9	ARIZ.		



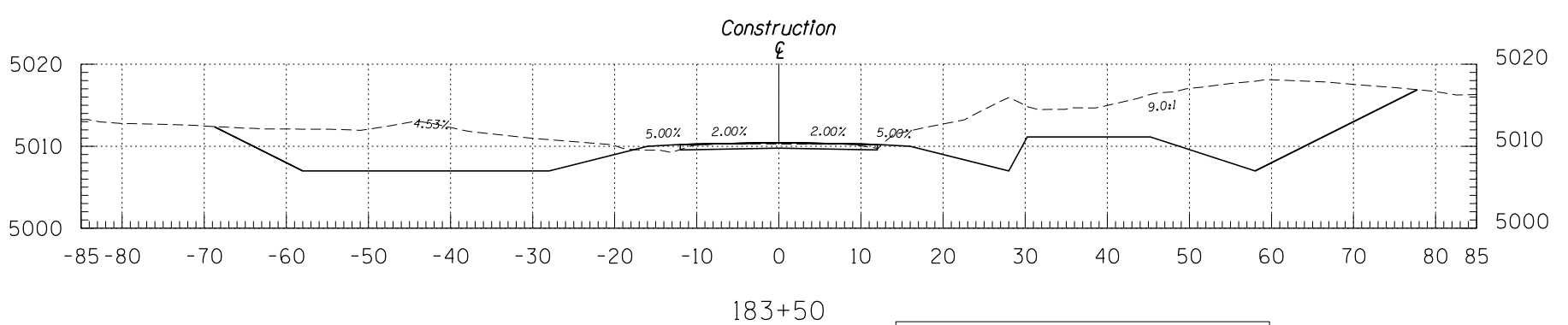
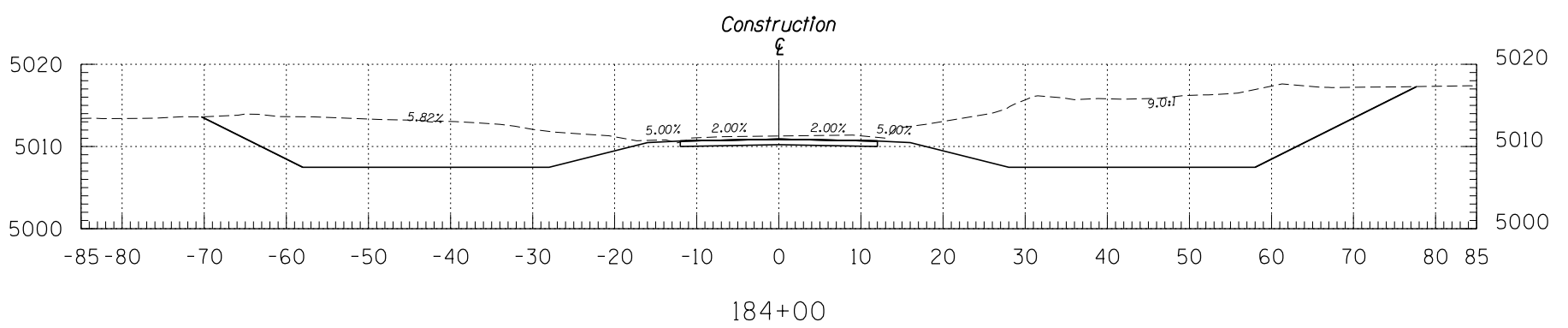
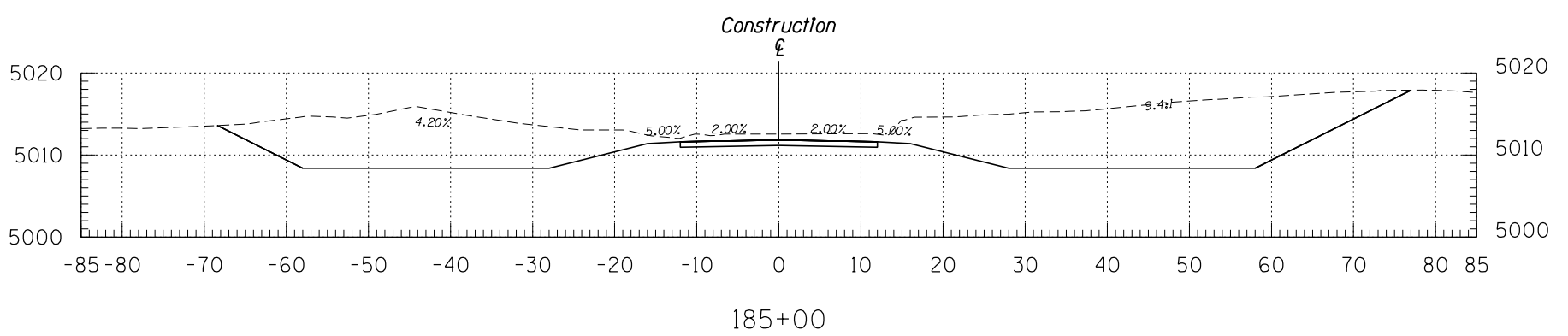
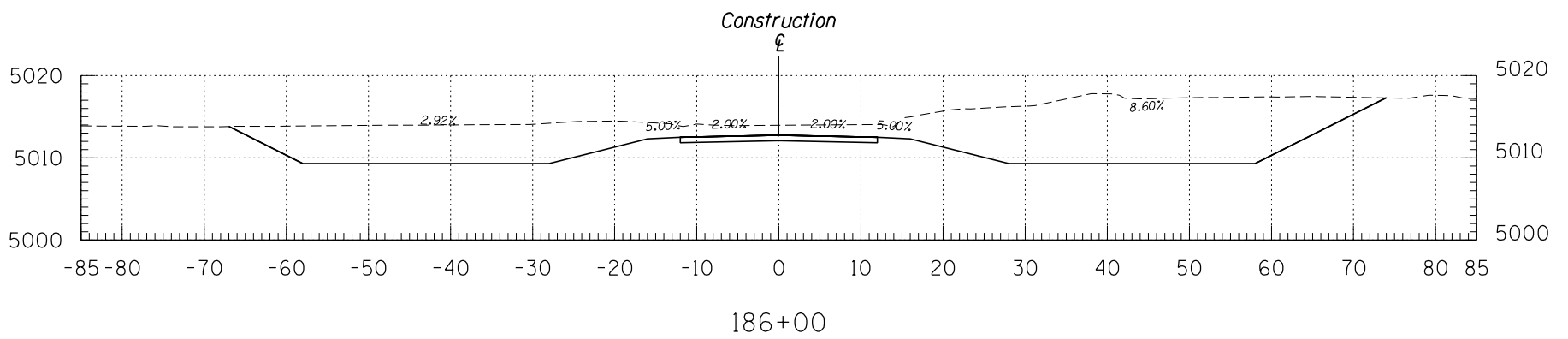
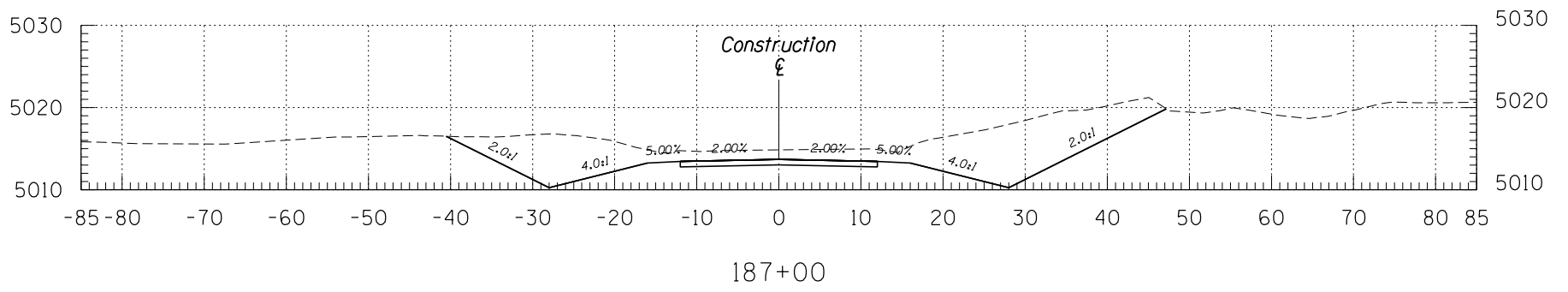
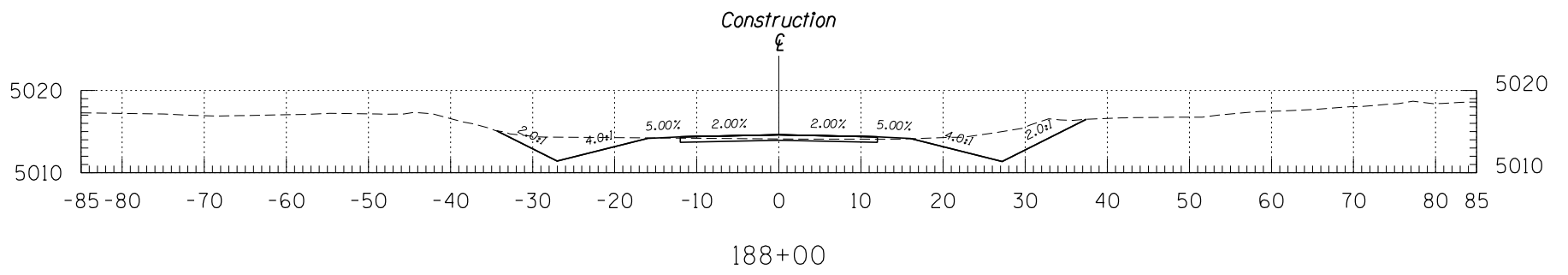
Sta 173+00 to Sta 178+00

F.H.W.A. REGION	STATE	PROJECT NO.	TRACS NO.
9	ARIZ.		



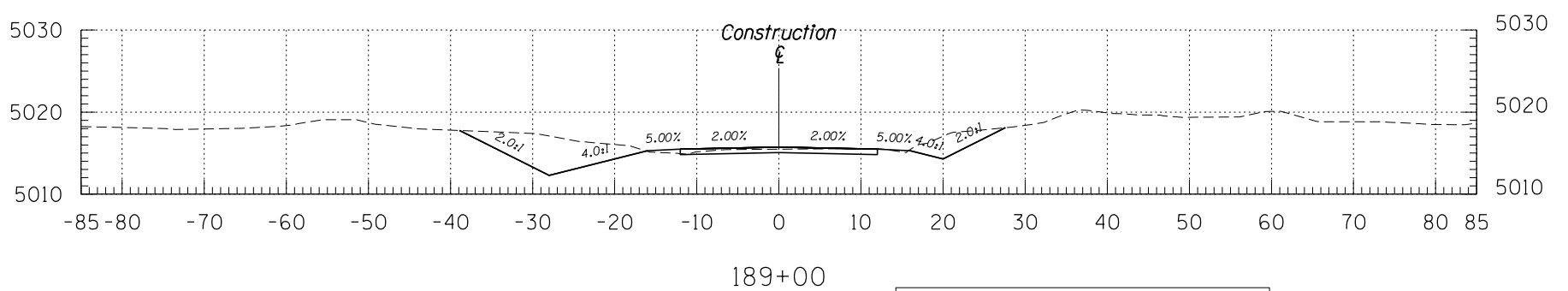
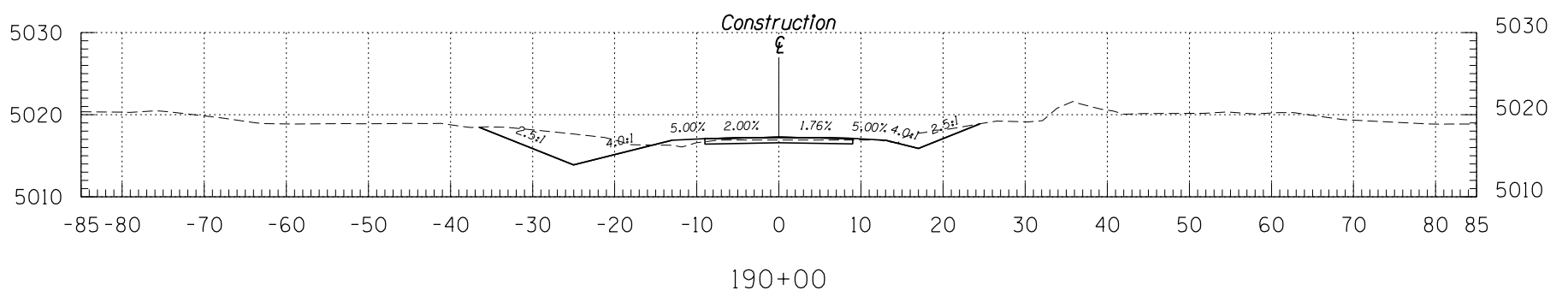
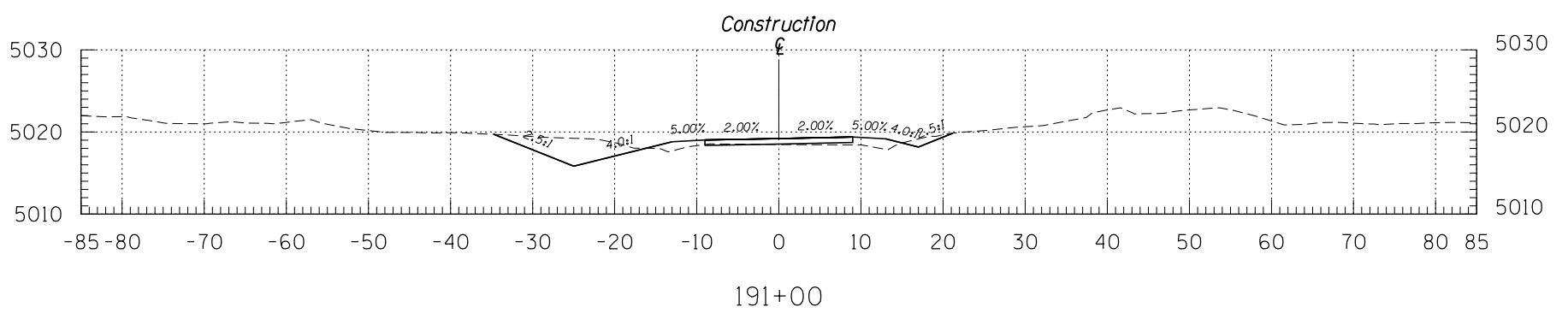
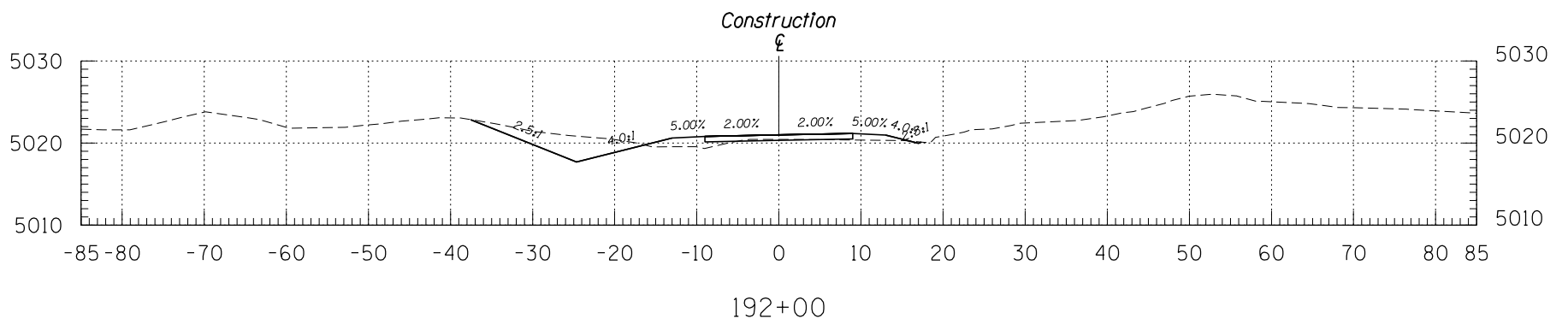
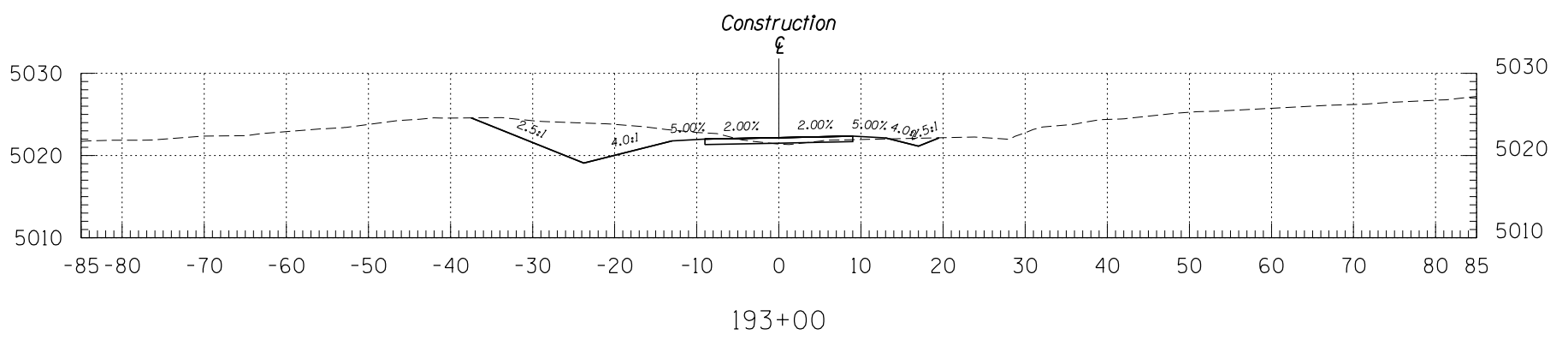
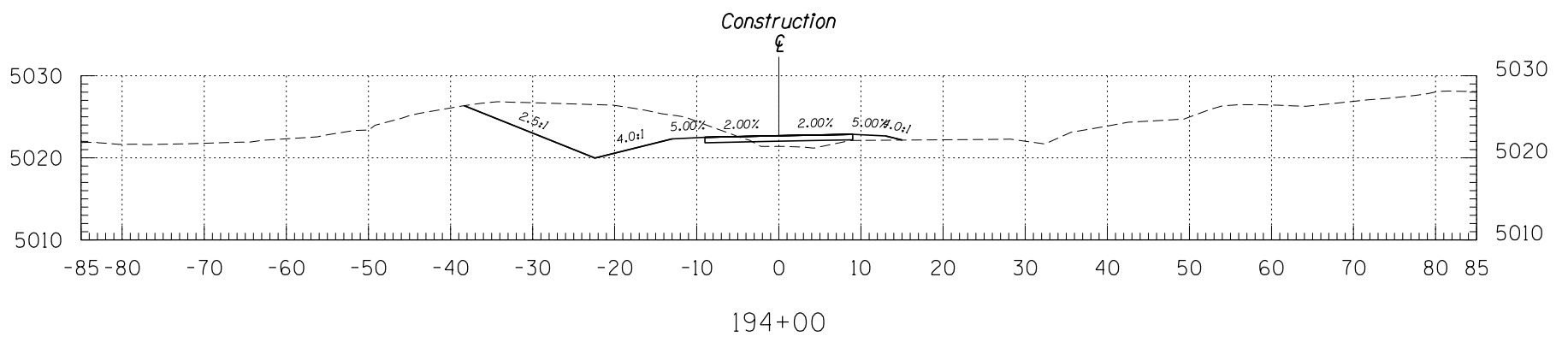
Sta 179+00 to Sta 183+40

F.H.W.A. REGION	STATE	PROJECT NO.	TRACS NO.
9	ARIZ.		



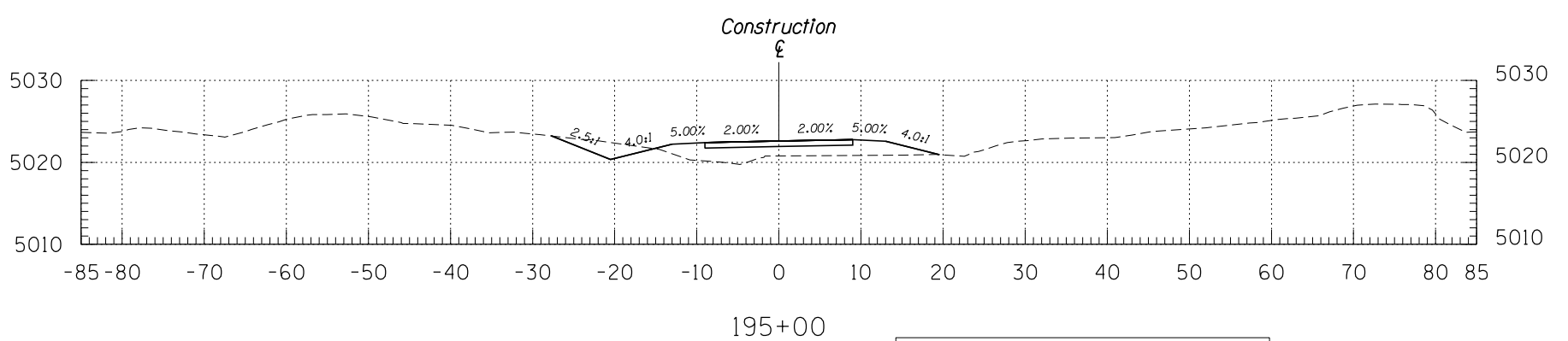
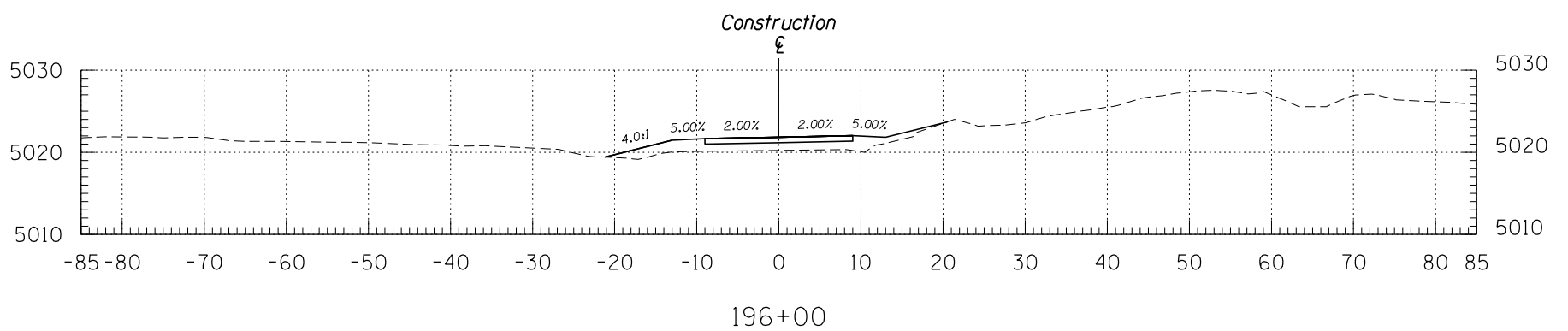
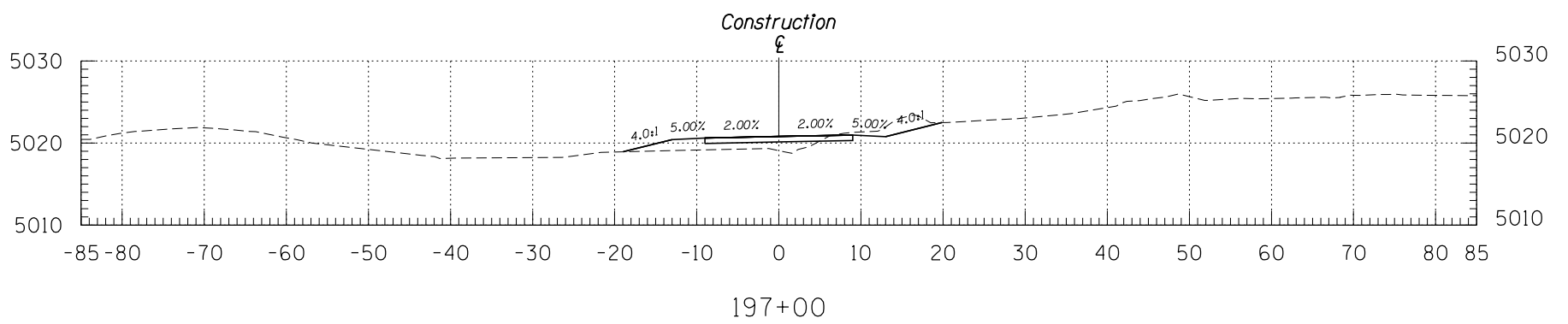
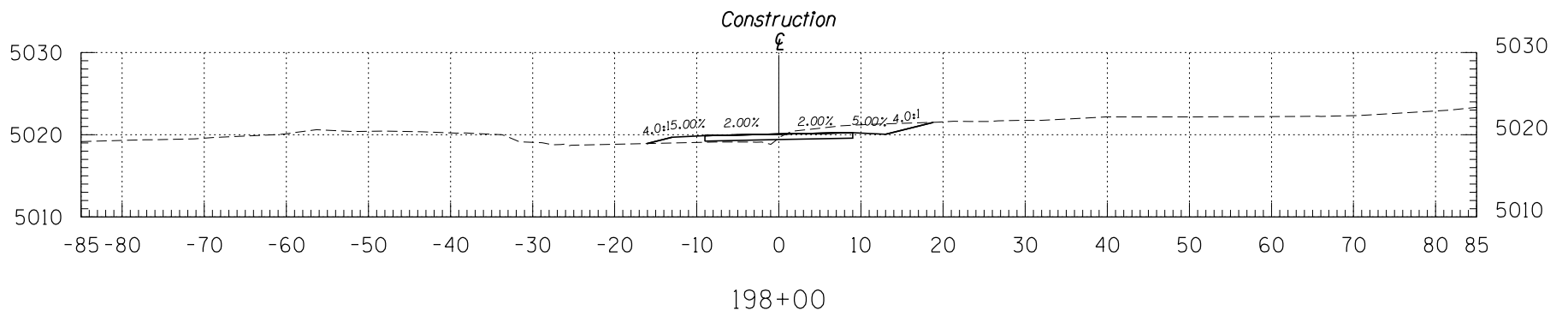
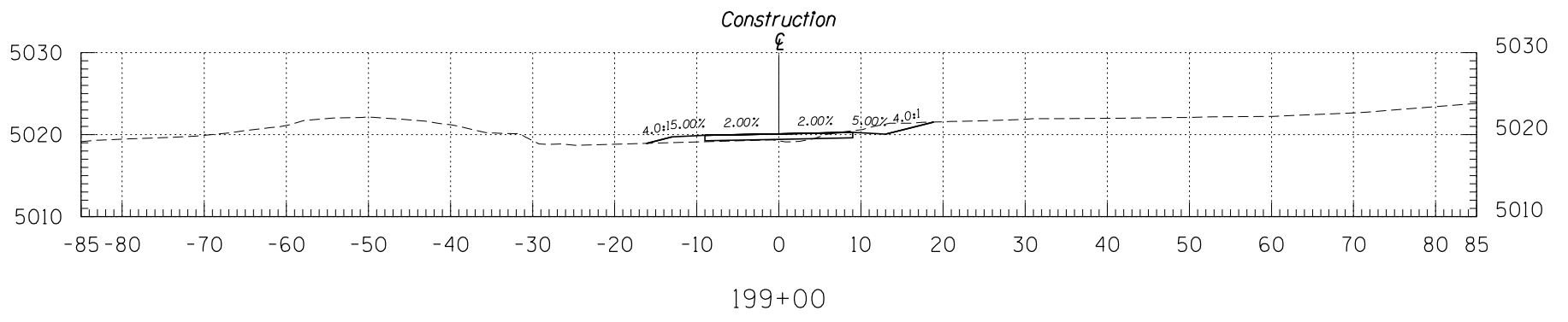
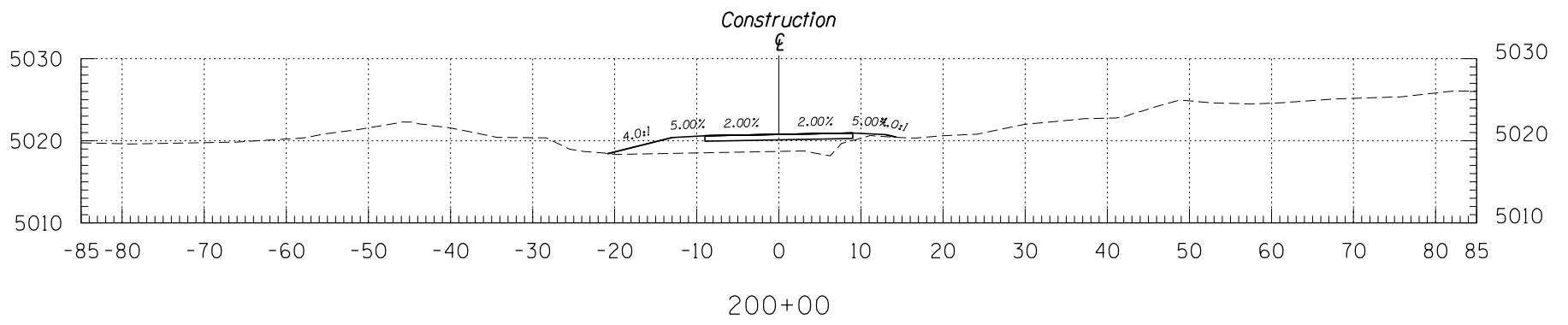
Sta 183+50 to Sta 188+00

F.H.W.A. REGION	STATE	PROJECT NO.	TRACS NO.
9	ARIZ.		



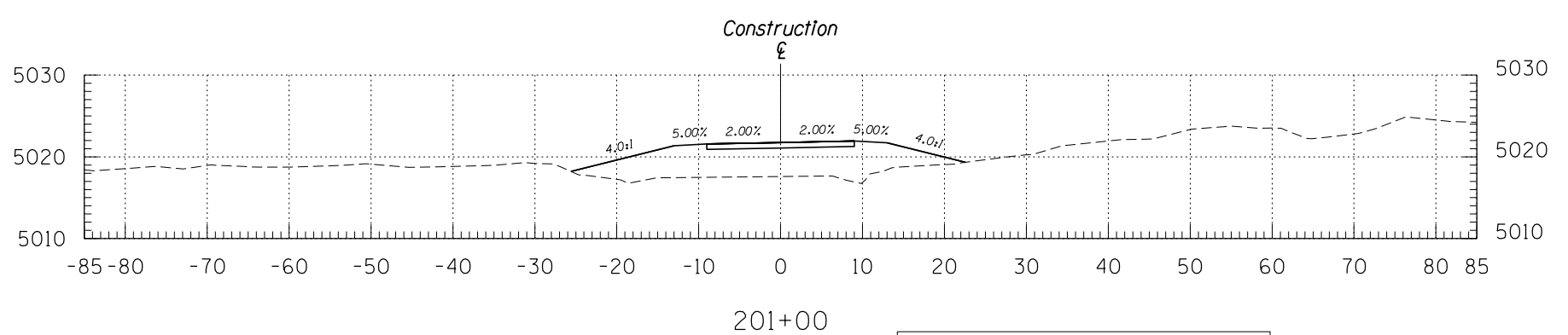
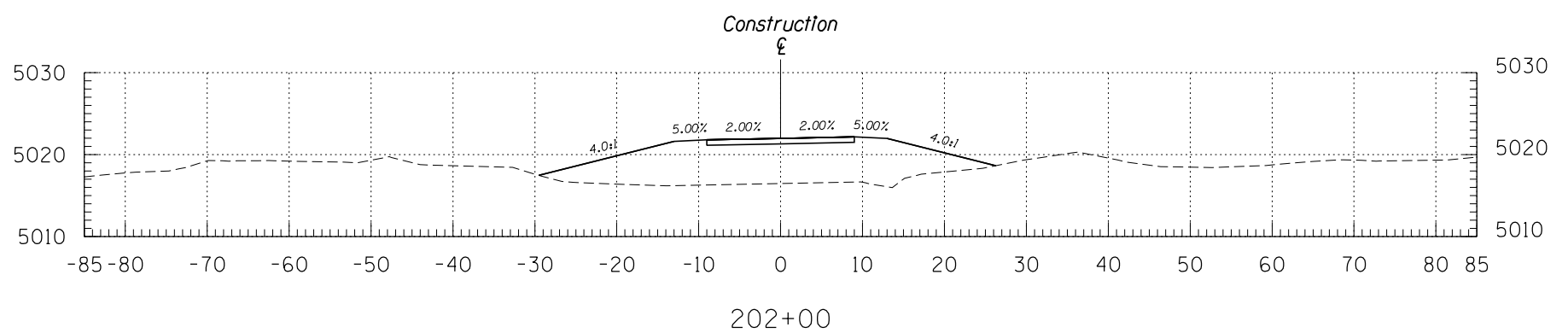
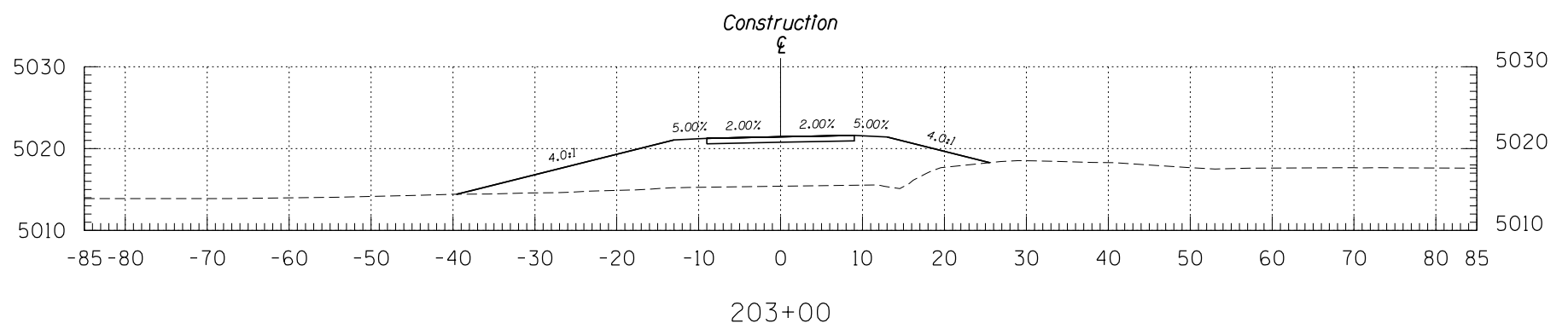
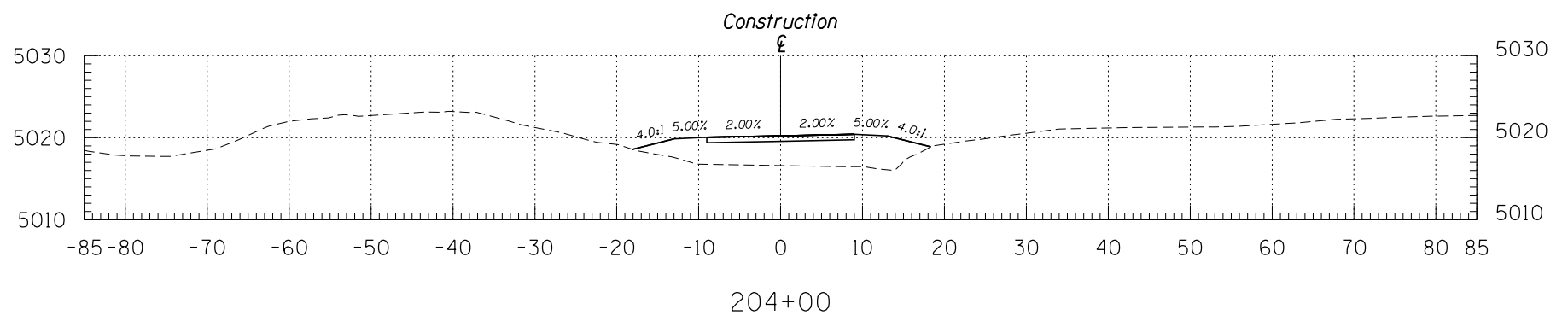
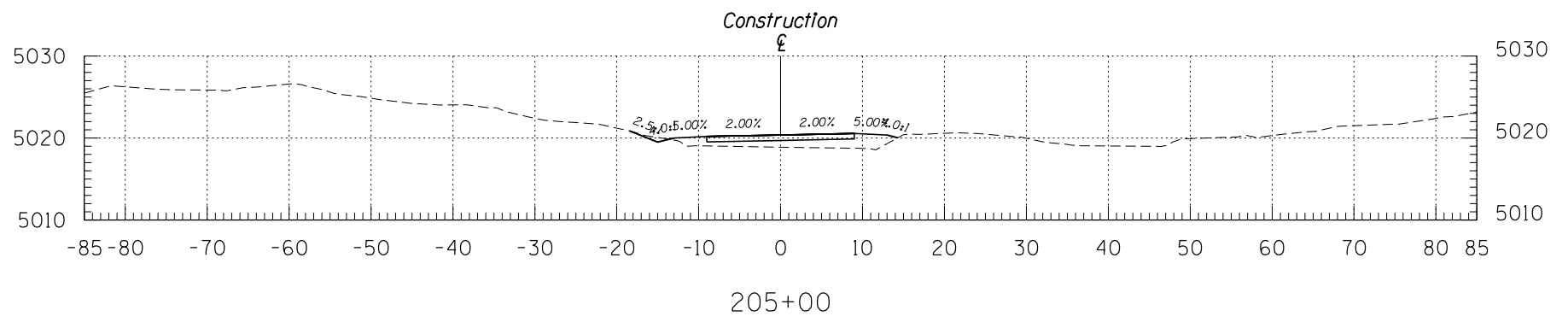
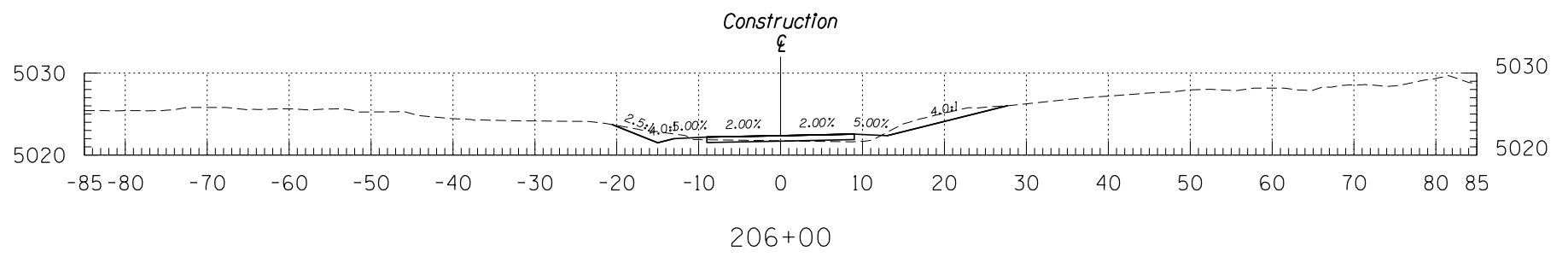
Sta 189+00 to Sta 194+00

F.H.W.A. REGION	STATE	PROJECT NO.	TRACS NO.
9	ARIZ.		



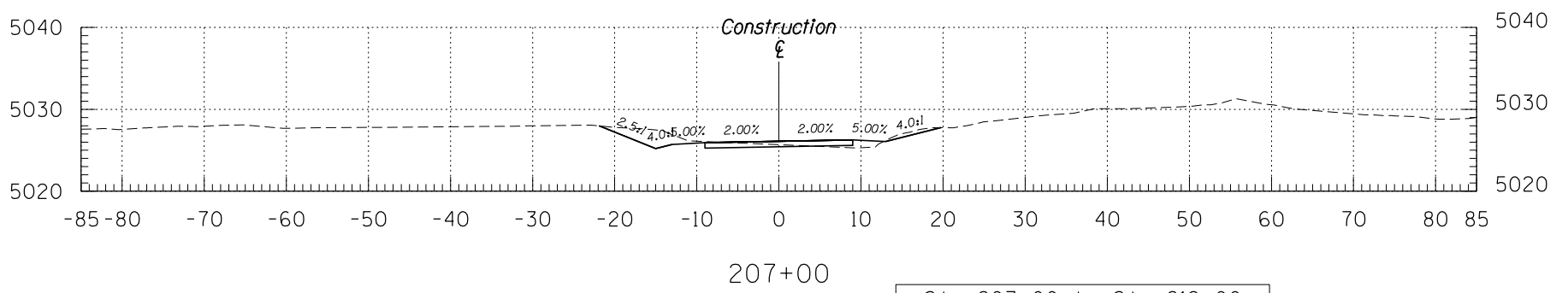
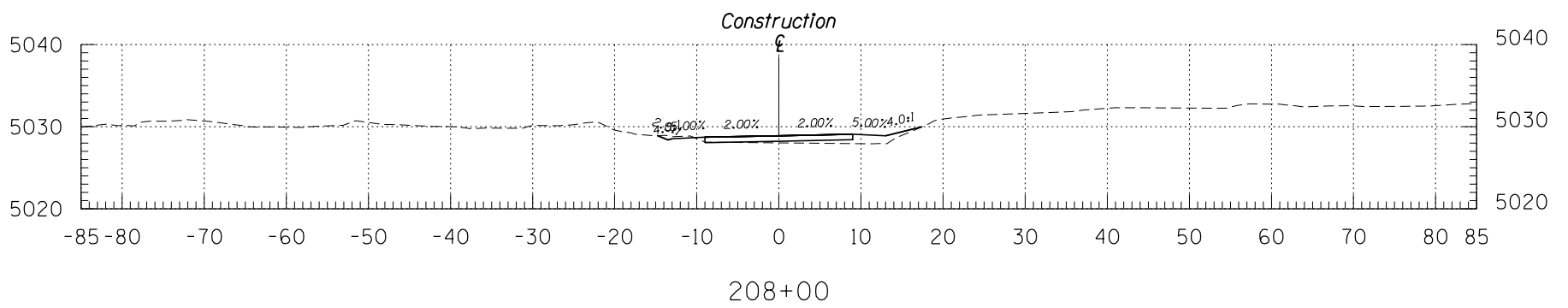
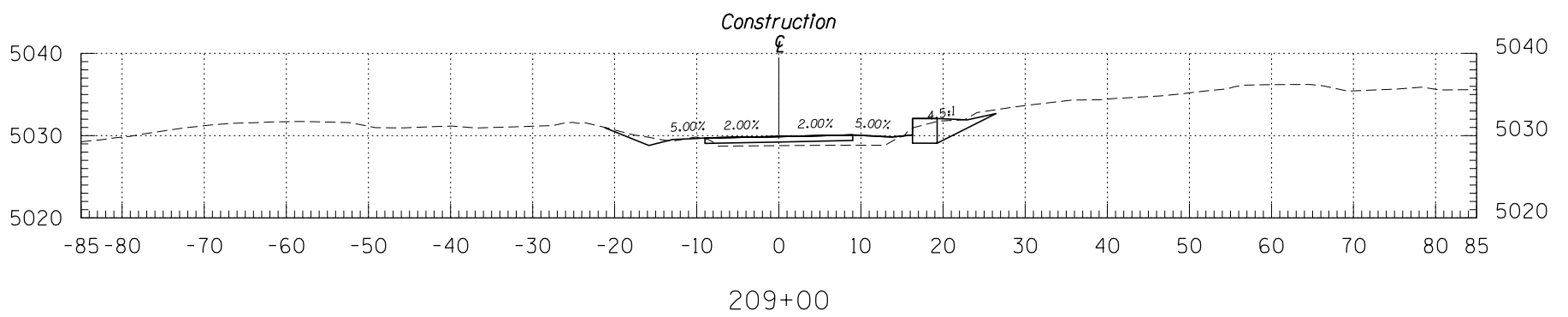
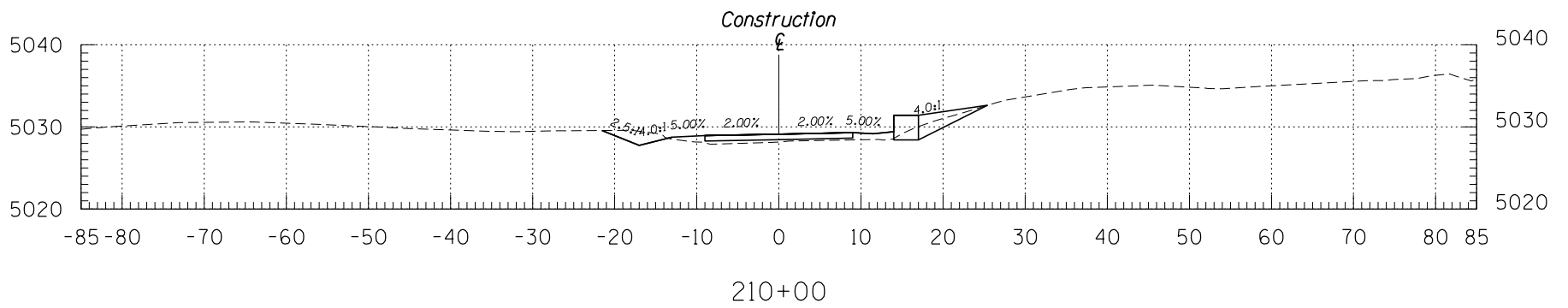
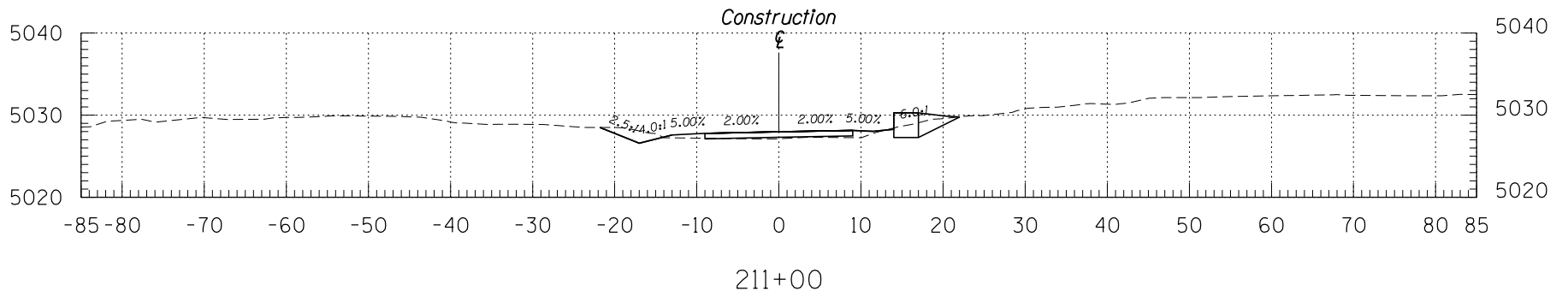
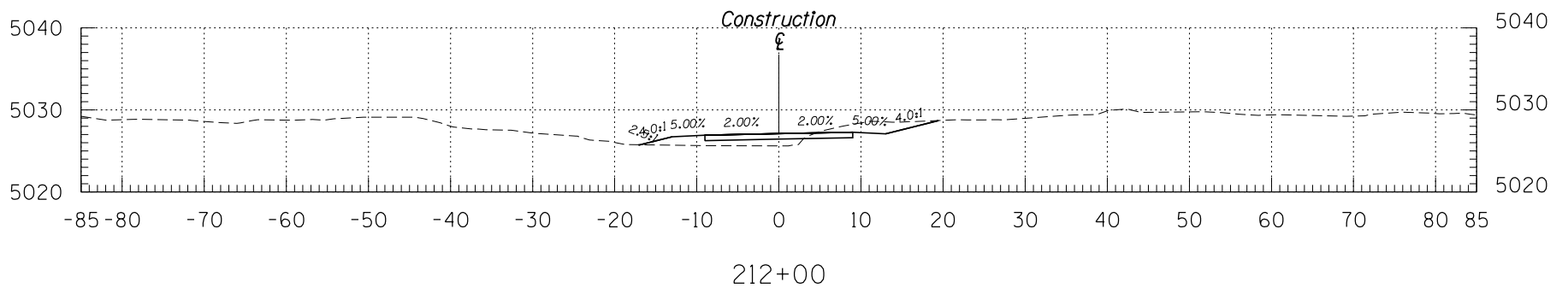
Sta 195+00 to Sta 200+00

F.H.W.A. REGION	STATE	PROJECT NO.	TRACS NO.
9	ARIZ.		
[]			



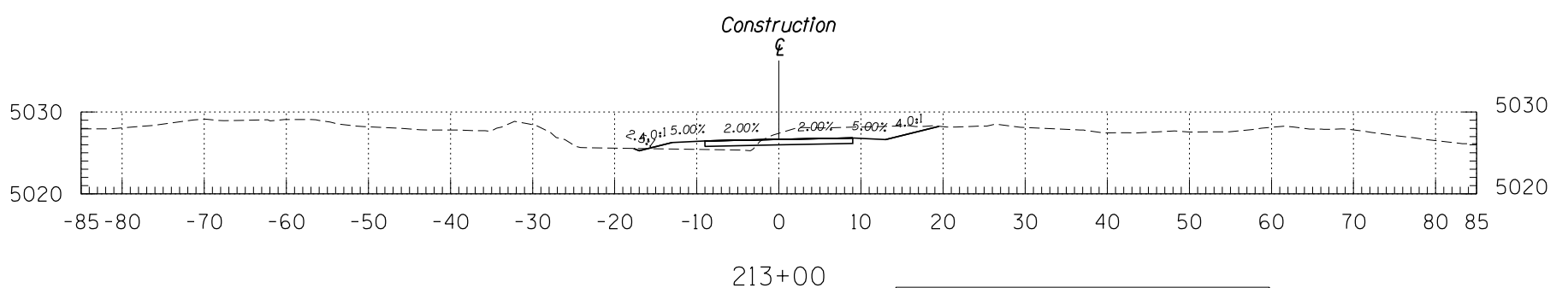
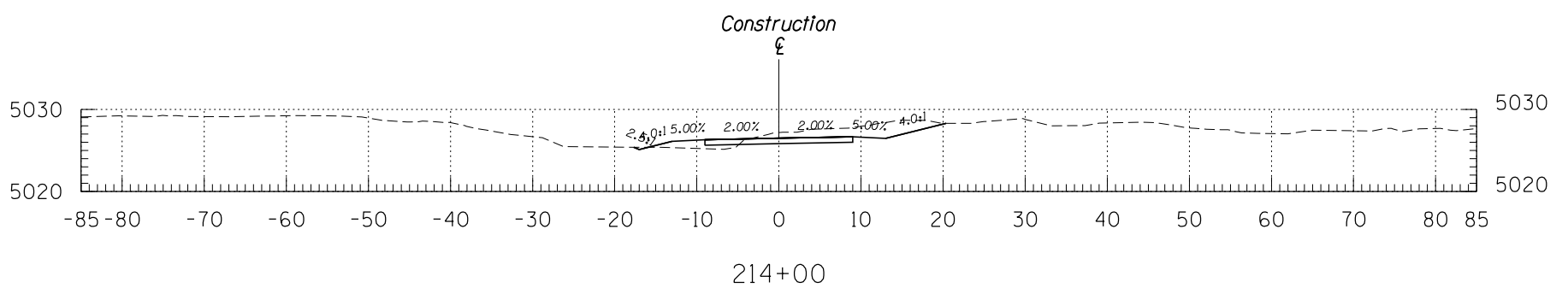
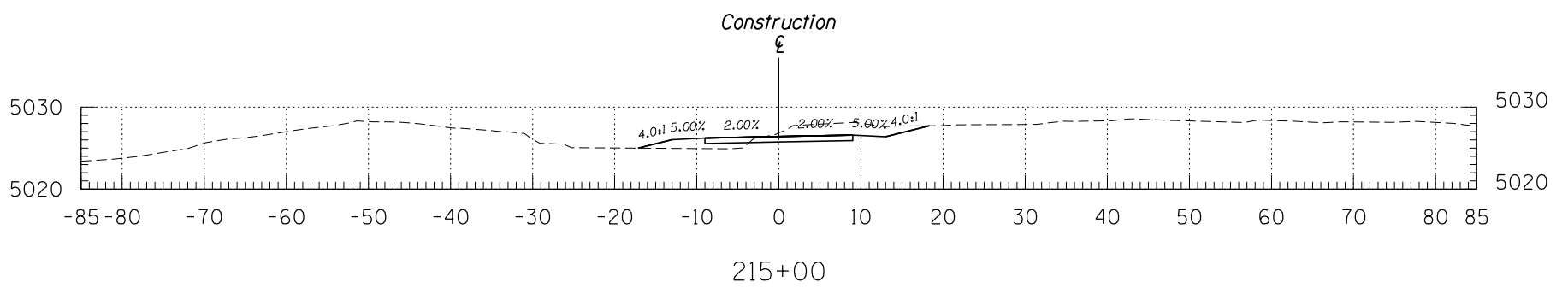
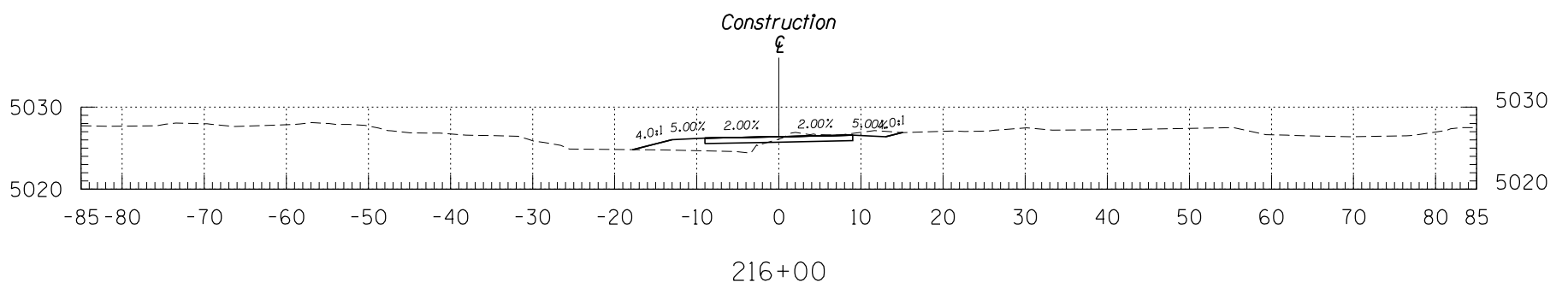
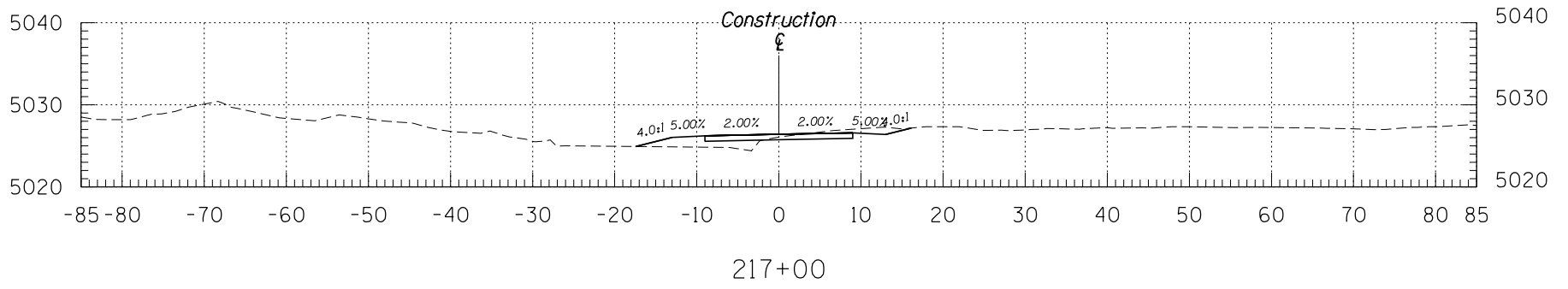
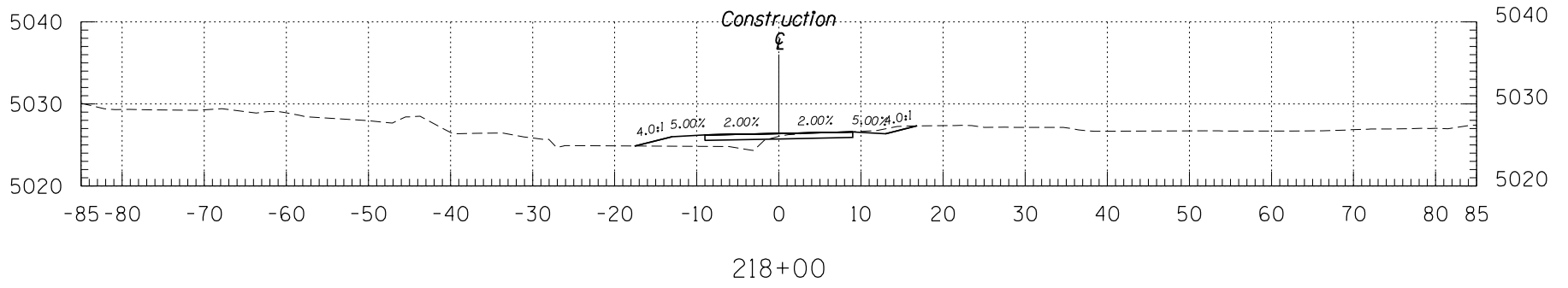
Sta 201+00 to Sta 206+00

F.H.W.A. REGION	STATE	PROJECT NO.	TRACS NO.
9	ARIZ.		



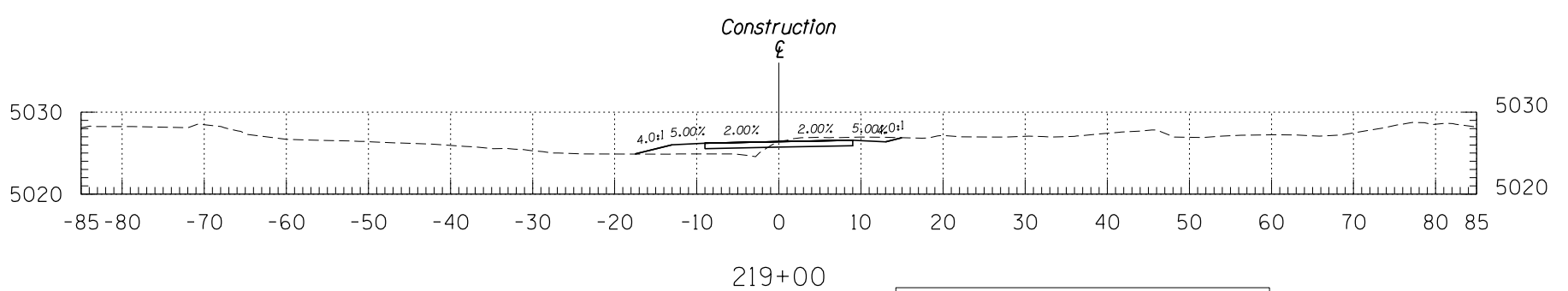
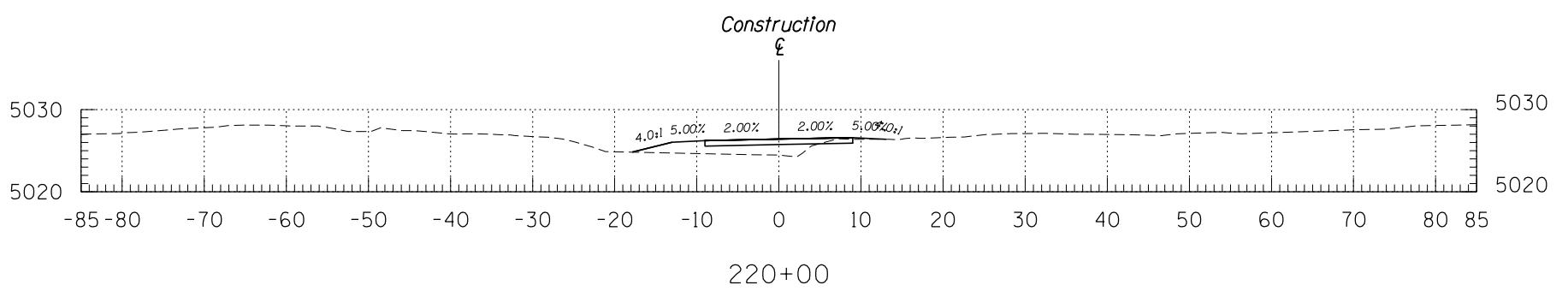
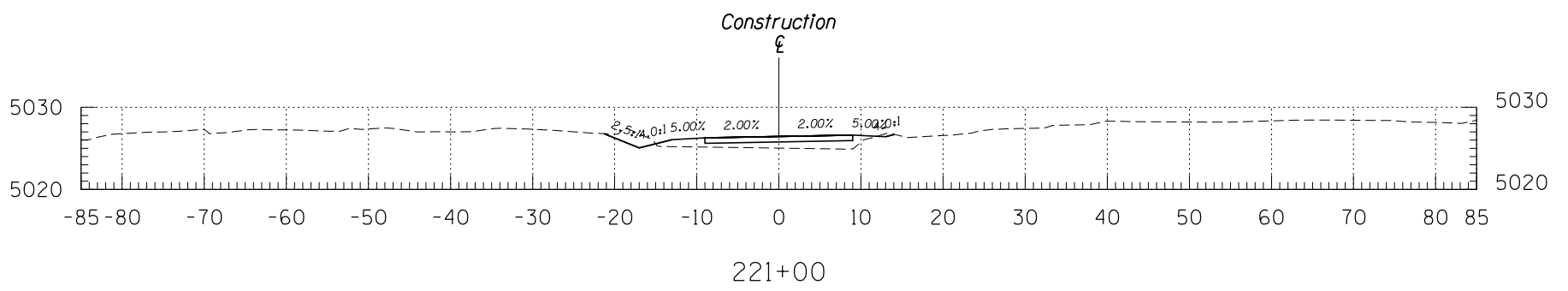
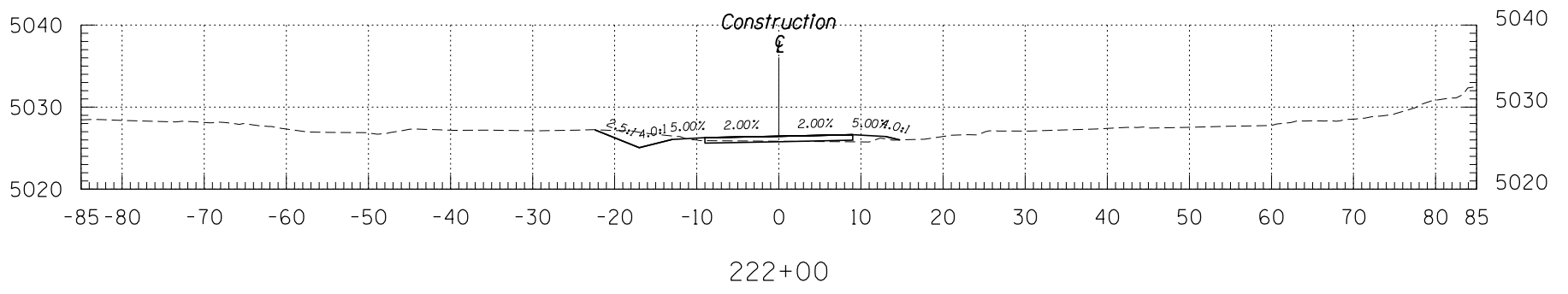
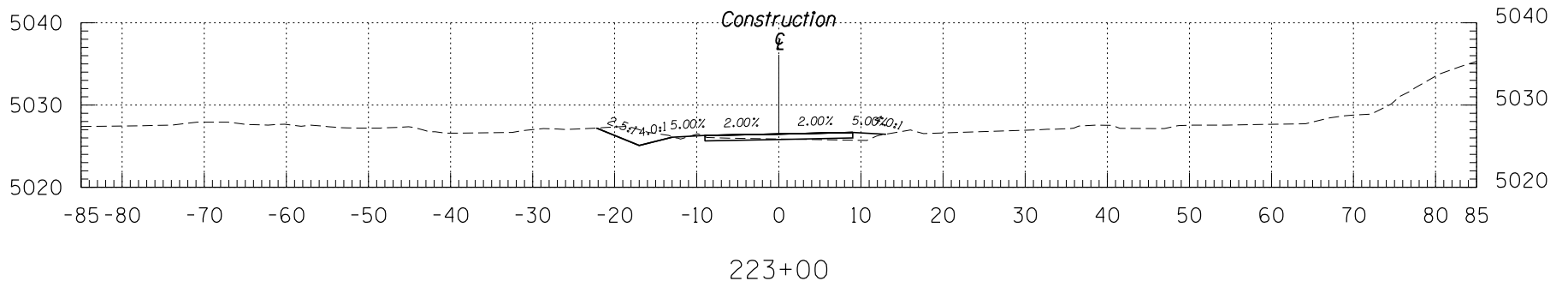
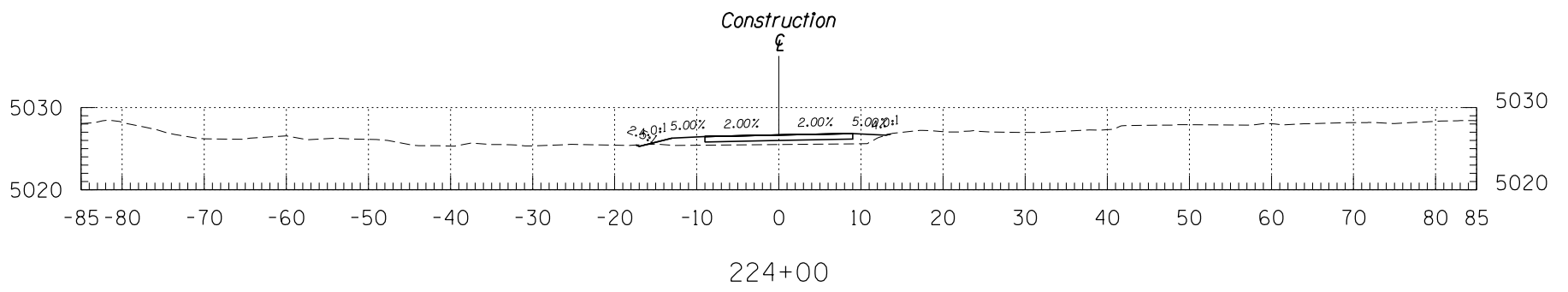
Sta 207+00 to Sta 212+00

F.H.W.A. REGION	STATE	PROJECT NO.	TRACS NO.
9	ARIZ.		



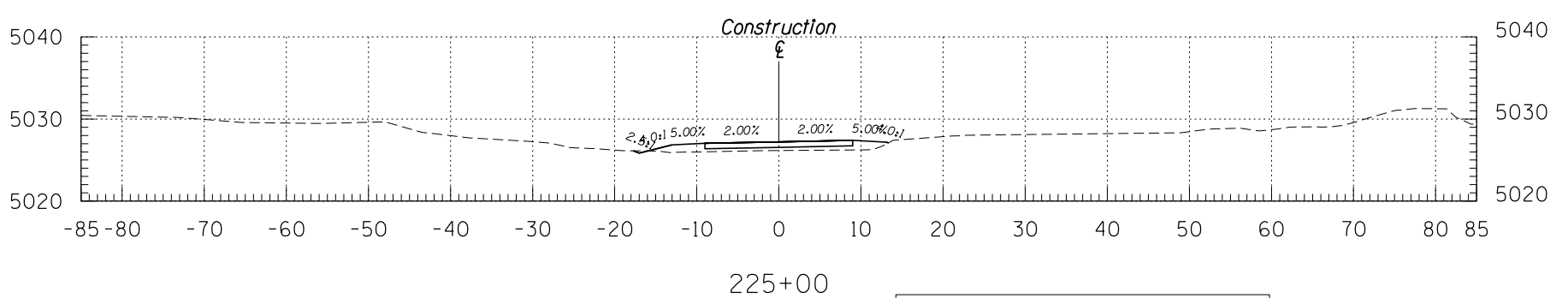
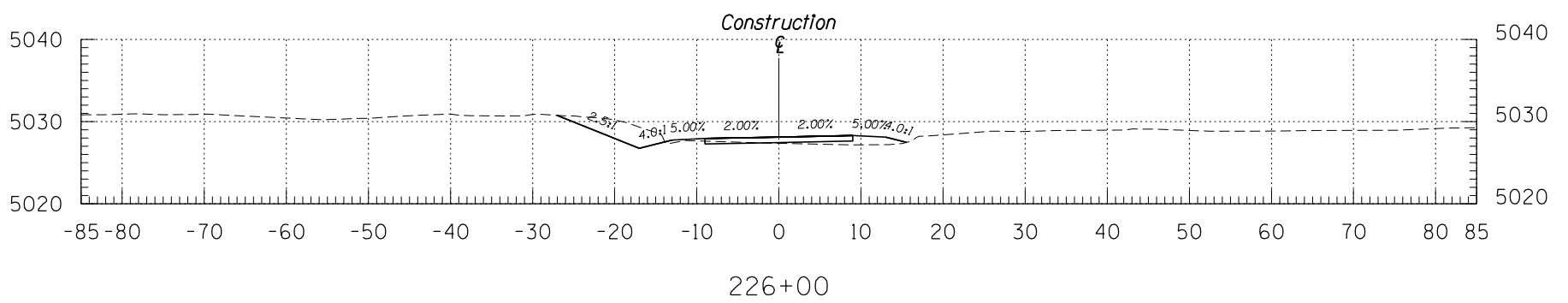
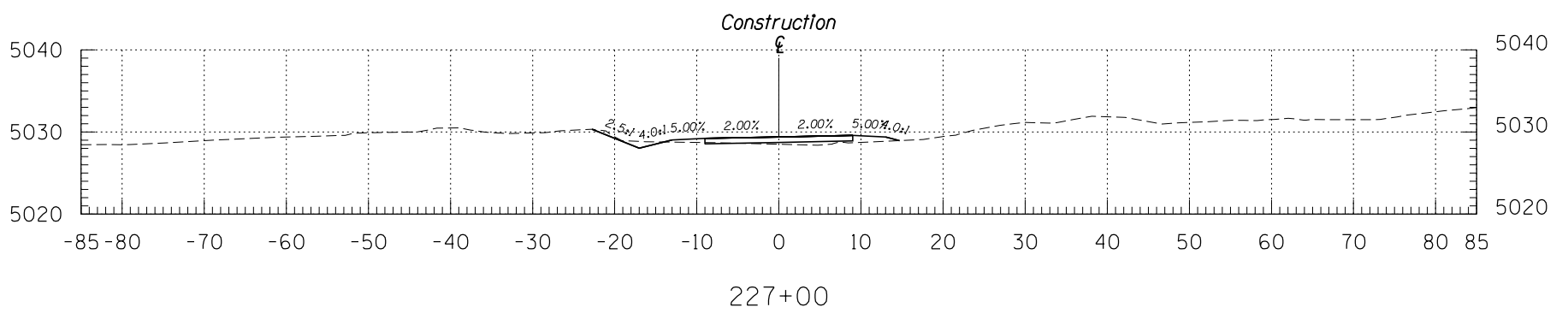
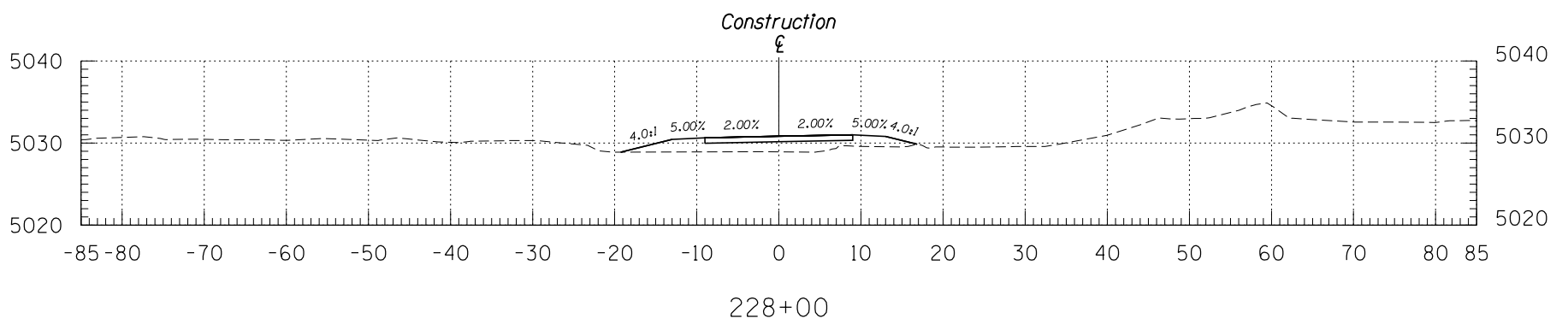
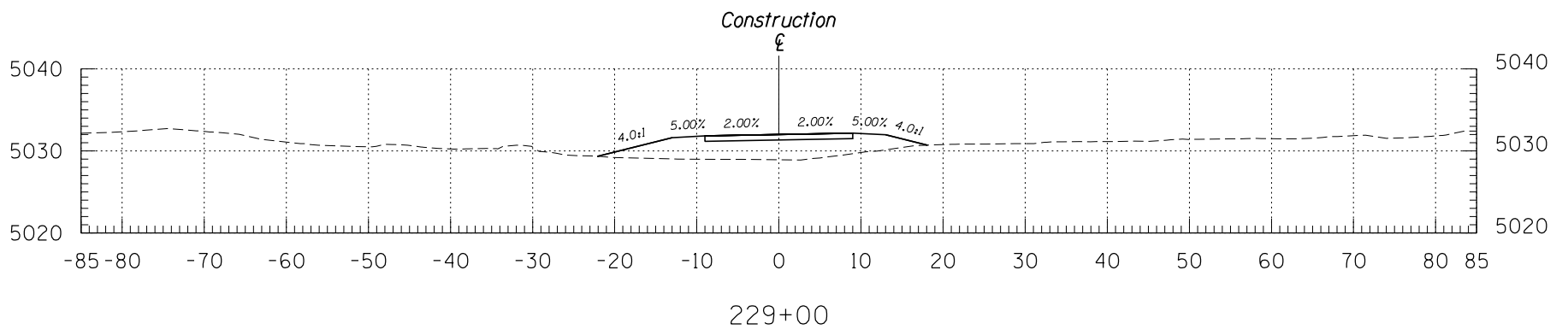
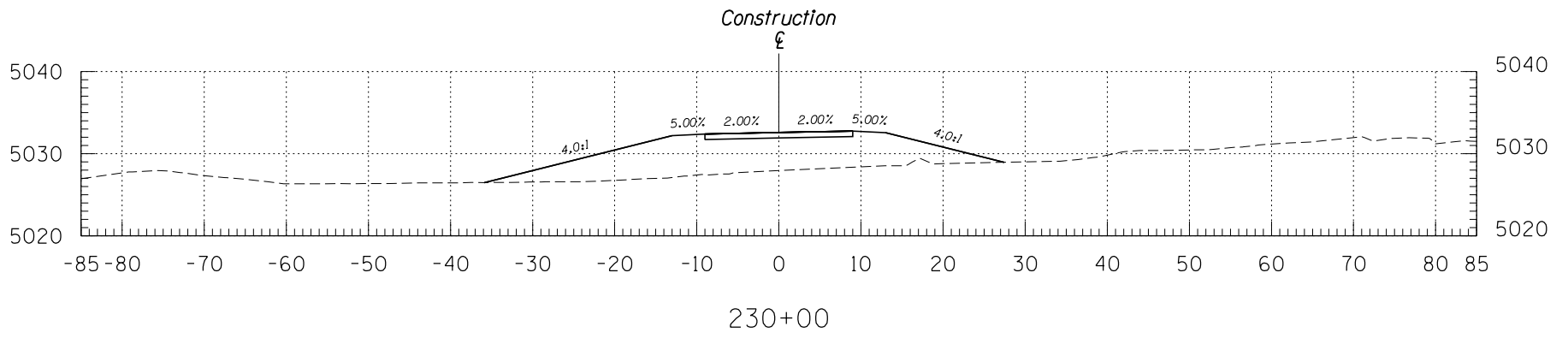
Sta 213+00 to Sta 218+00

F.H.W.A. REGION	STATE	PROJECT NO.	TRACS NO.
9	ARIZ.		



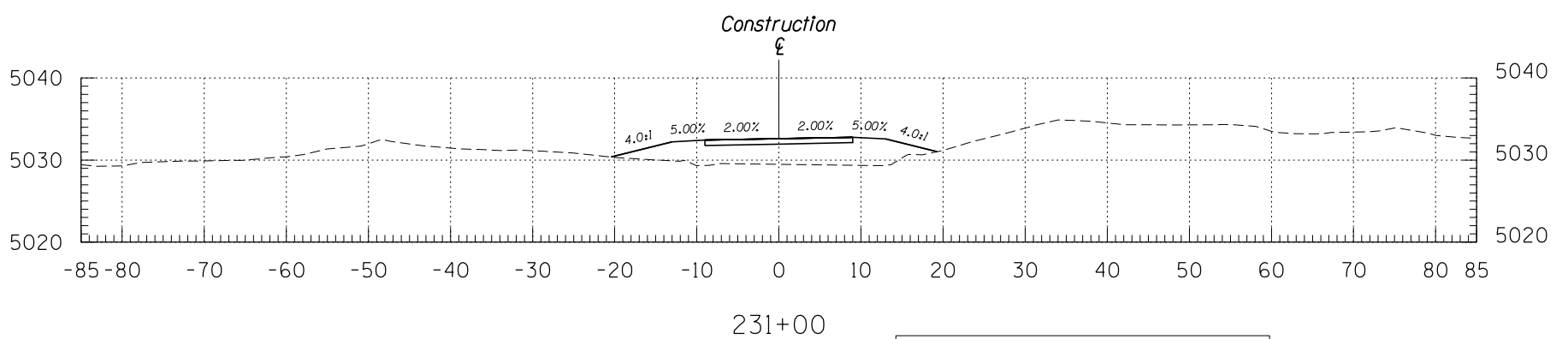
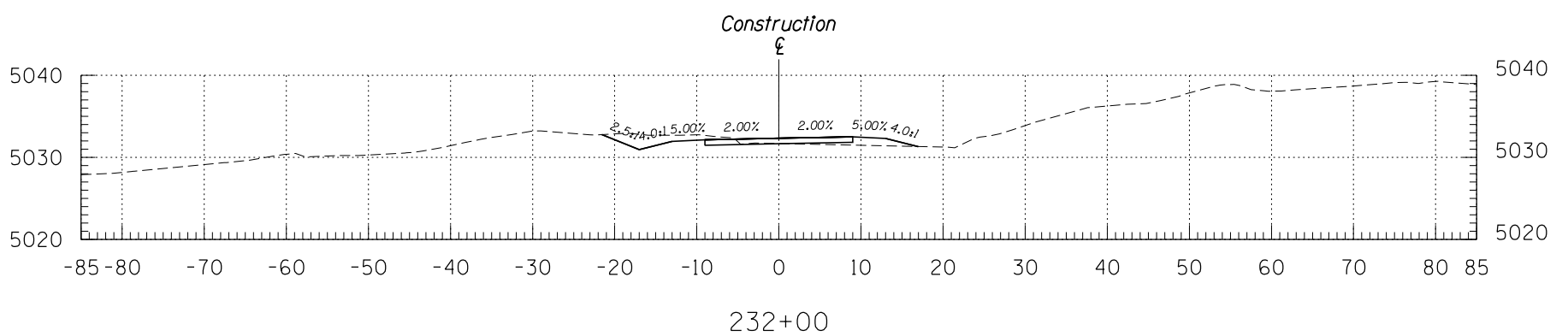
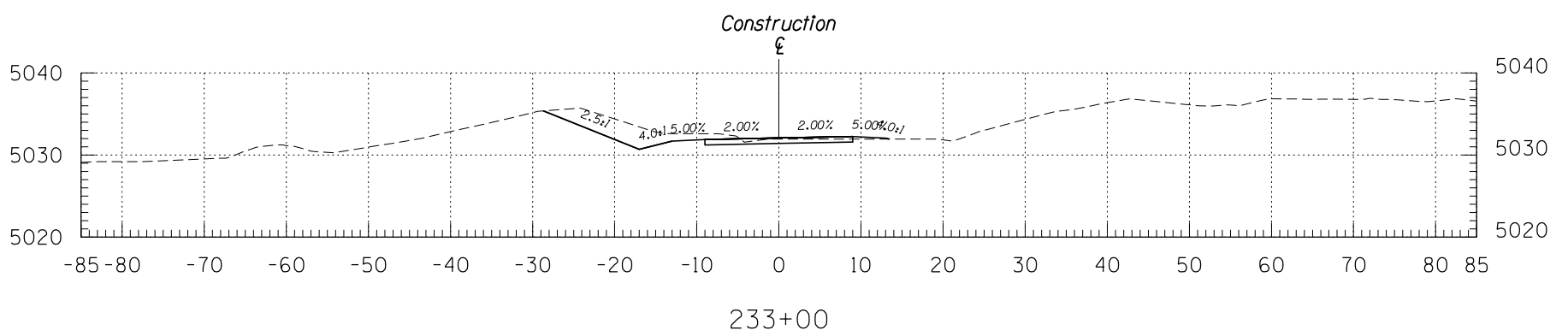
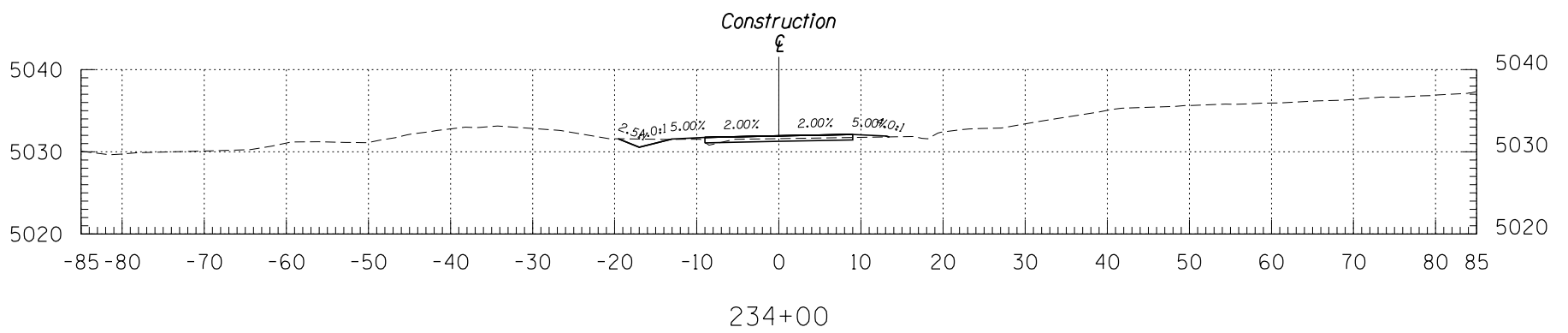
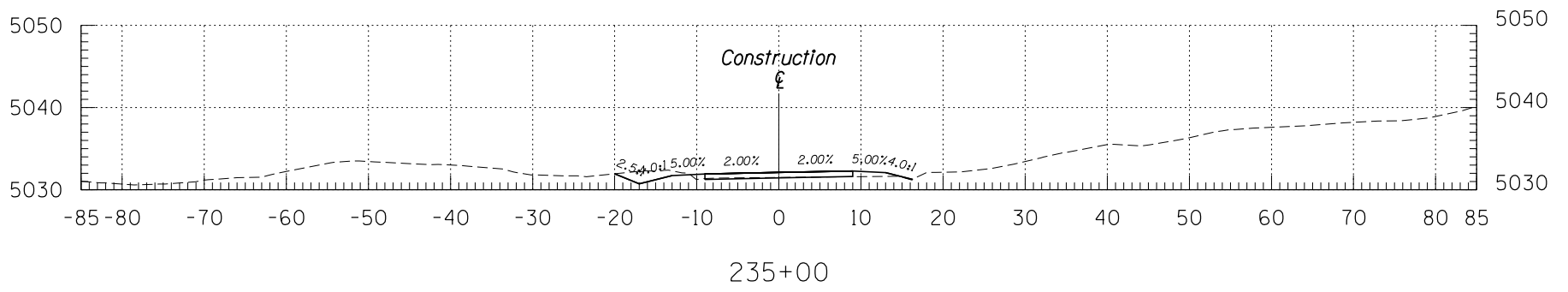
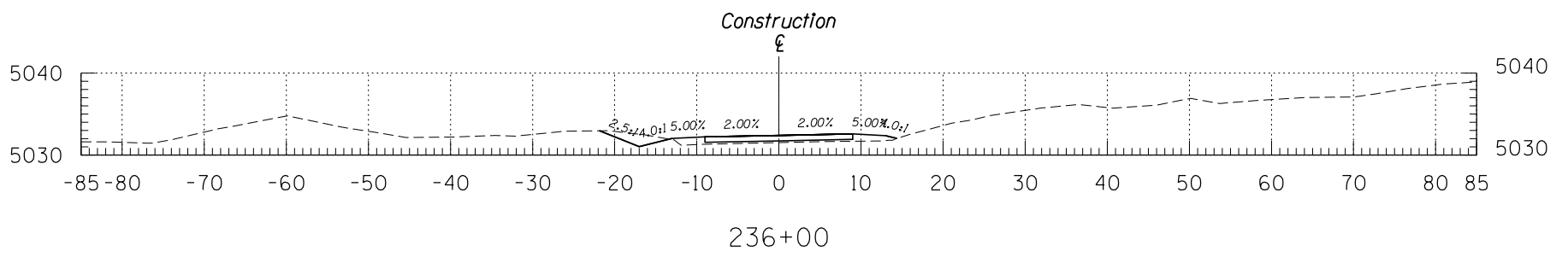
Sta 219+00 to Sta 224+00

F.H.W.A. REGION	STATE	PROJECT NO.	TRACS NO.
9	ARIZ.		



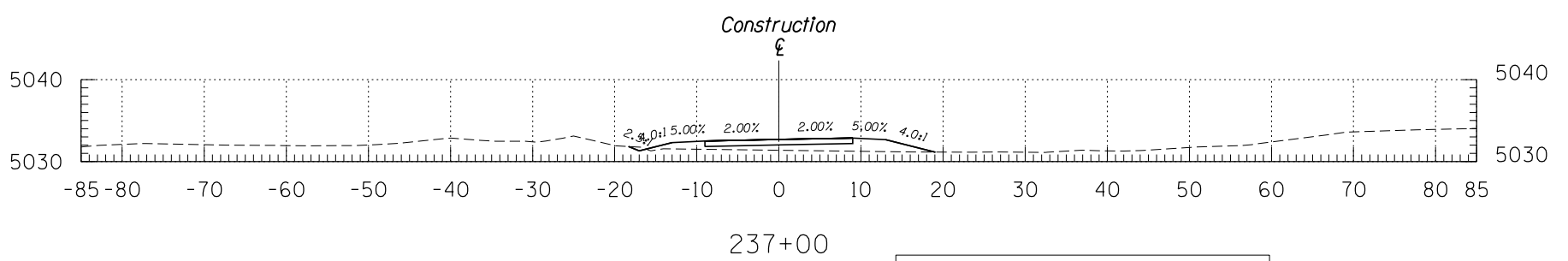
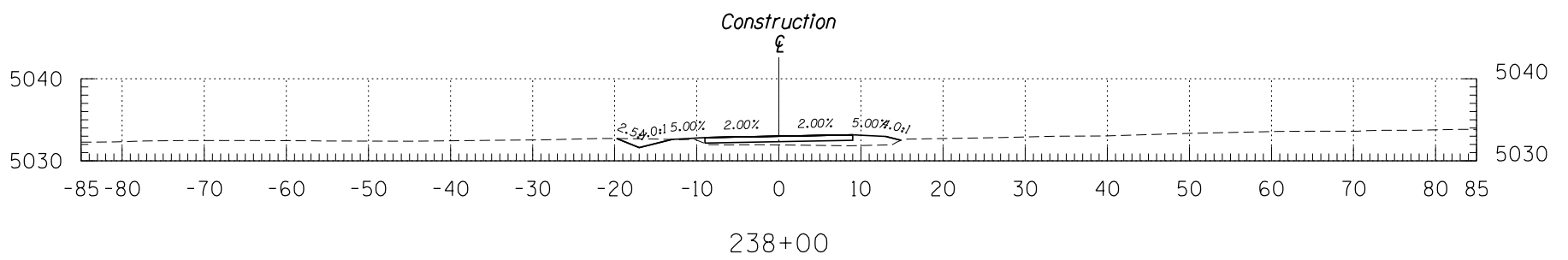
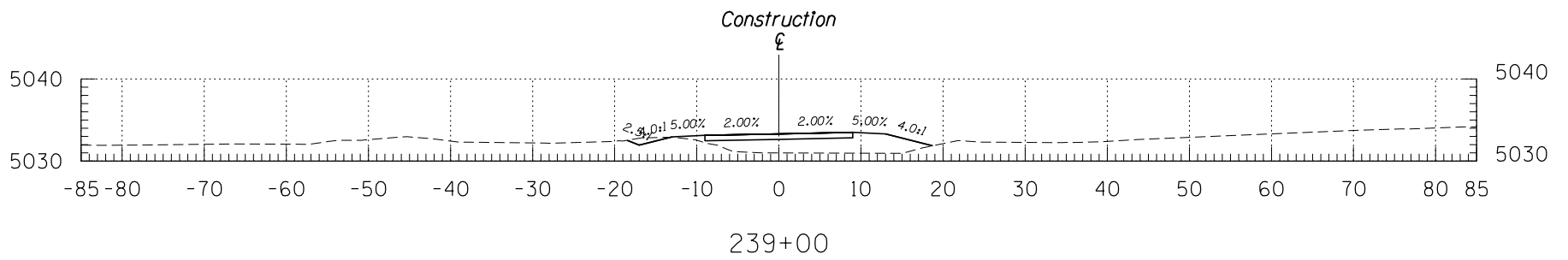
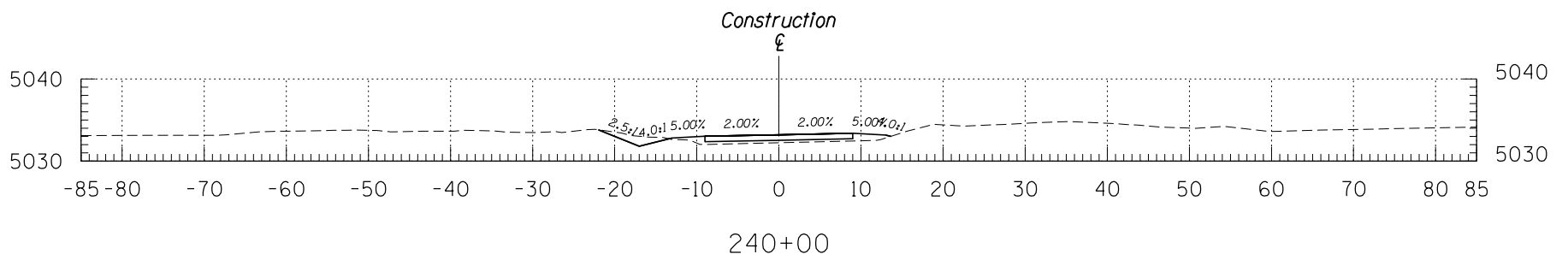
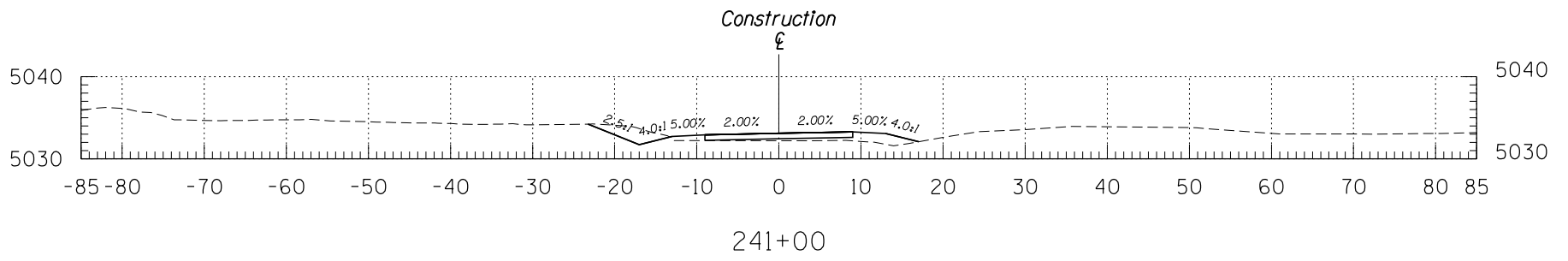
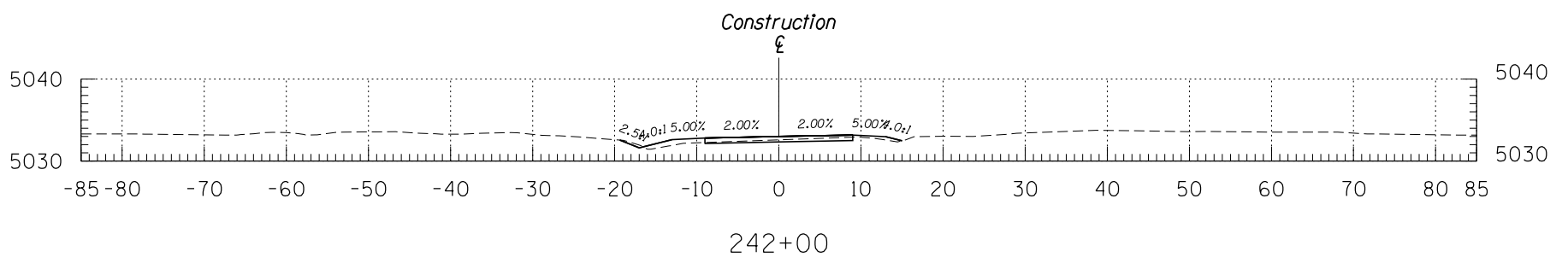
Sta 225+00 to Sta 230+00

F.H.W.A. REGION	STATE	PROJECT NO.	TRACS NO.
9	ARIZ.		



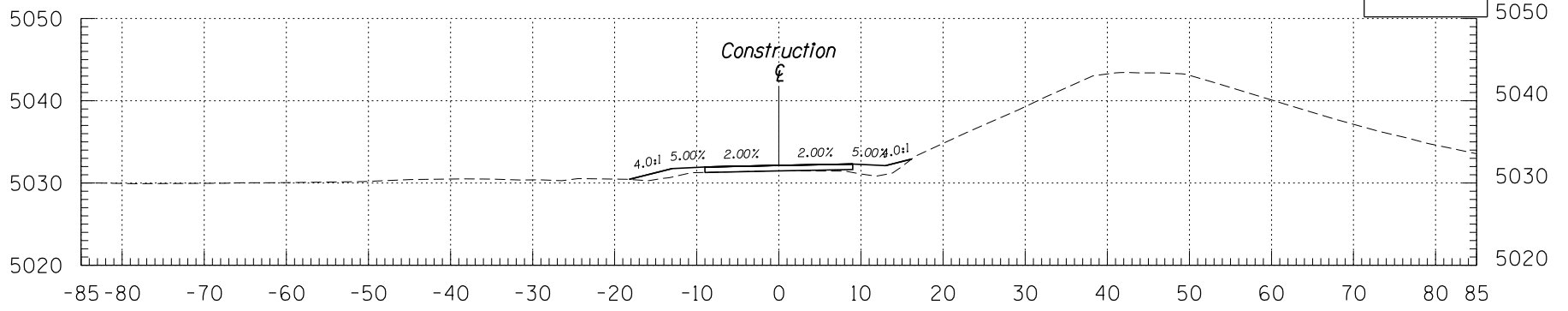
Sta 231+00 to Sta 236+00

F.H.W.A. REGION	STATE	PROJECT NO.	TRACS NO.
9	ARIZ.		

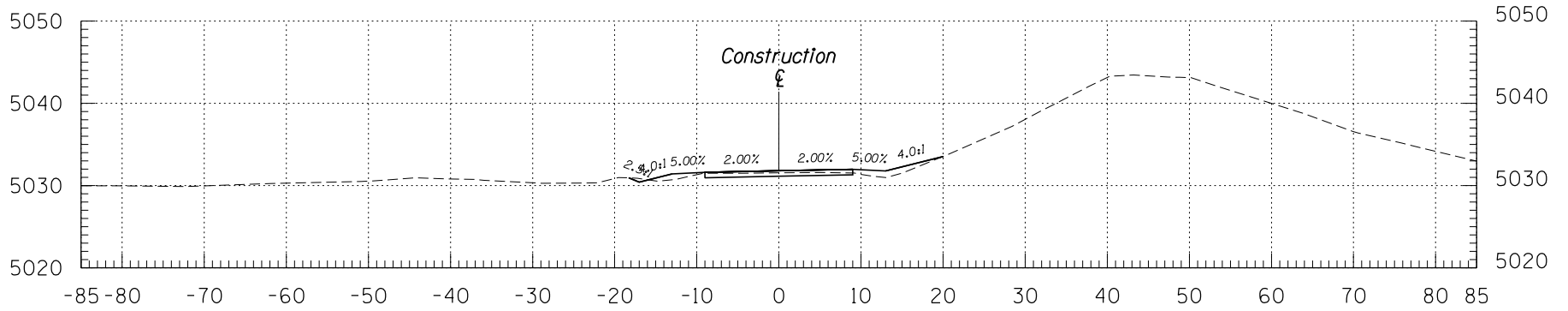


Sta 237+00 to Sta 242+00

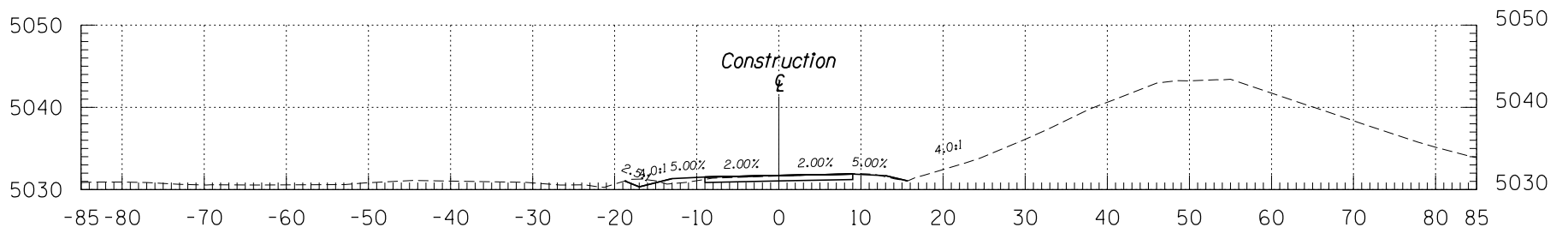
F.H.W.A. REGION	STATE	PROJECT NO.	TRACS NO.
9	ARIZ.		



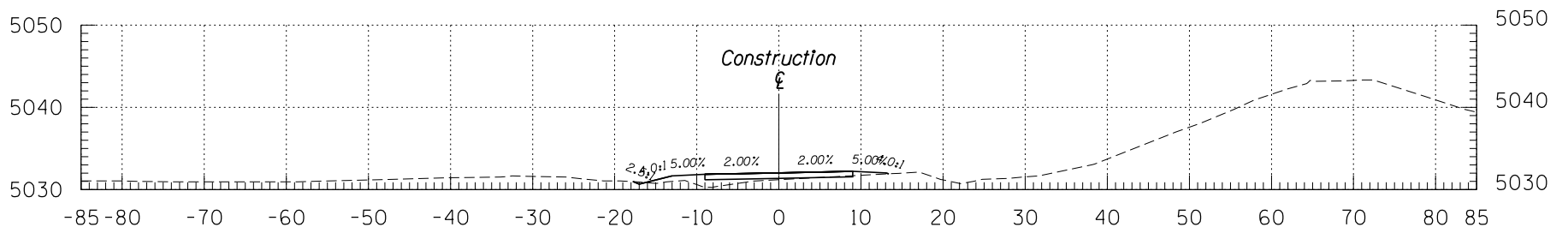
248+00



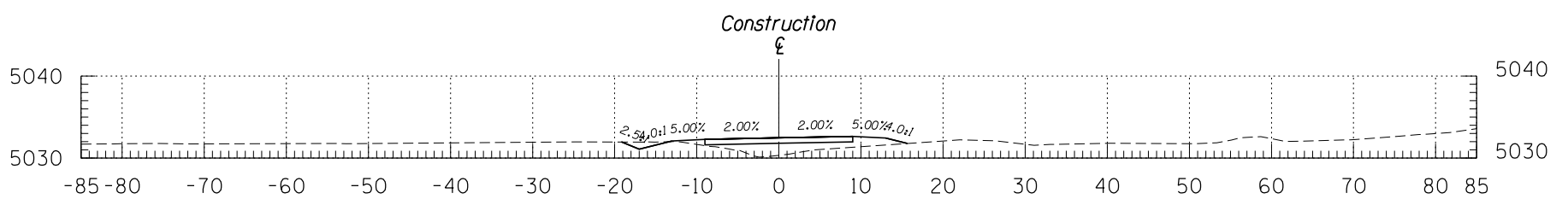
247+00



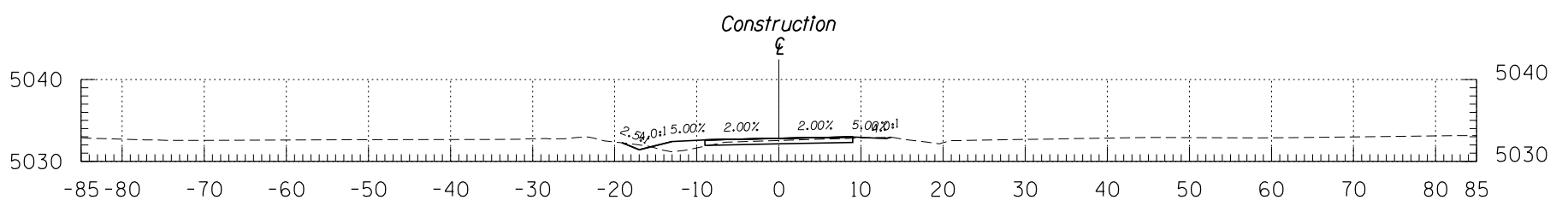
246+00



245+00



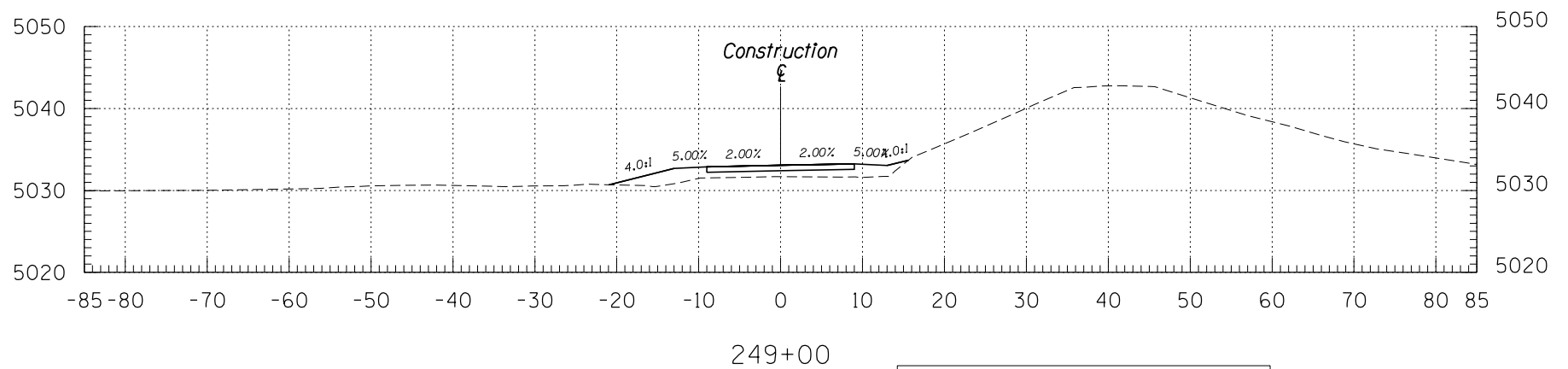
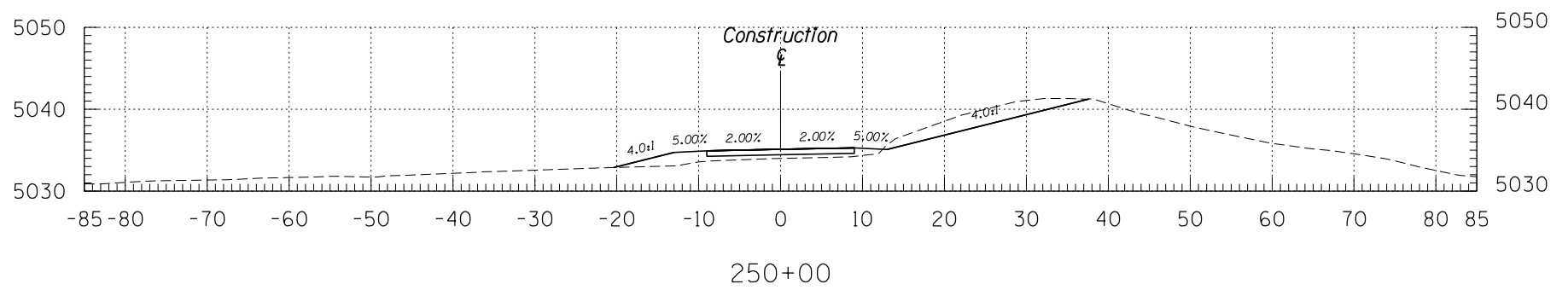
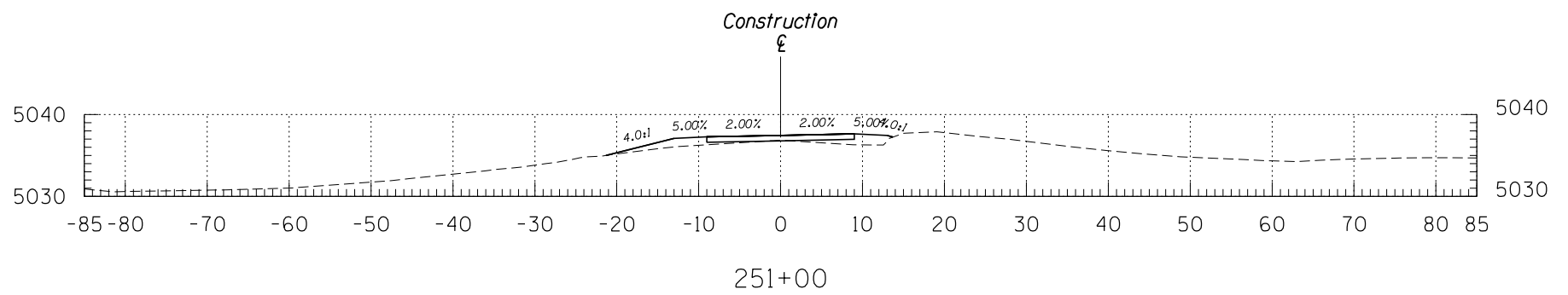
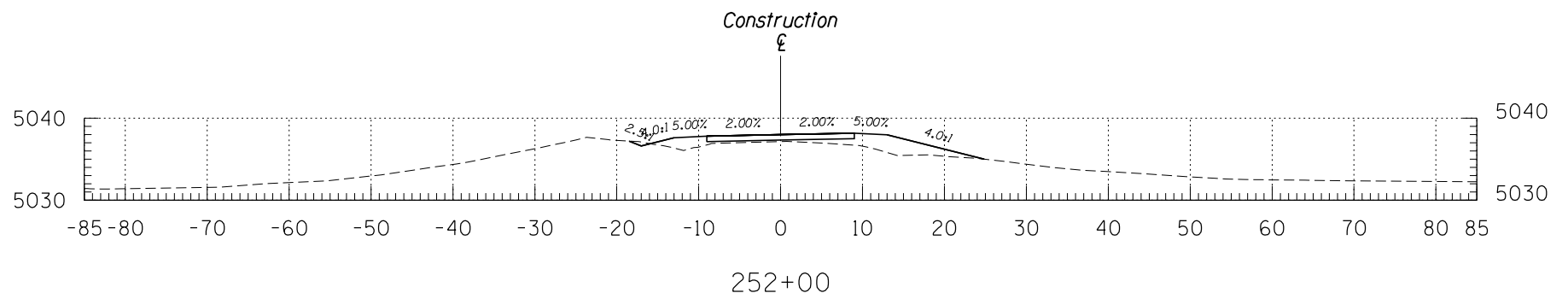
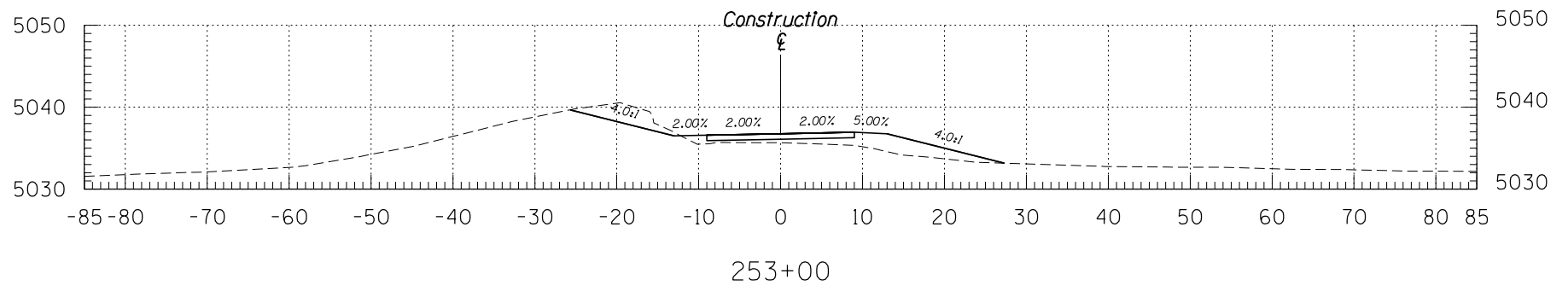
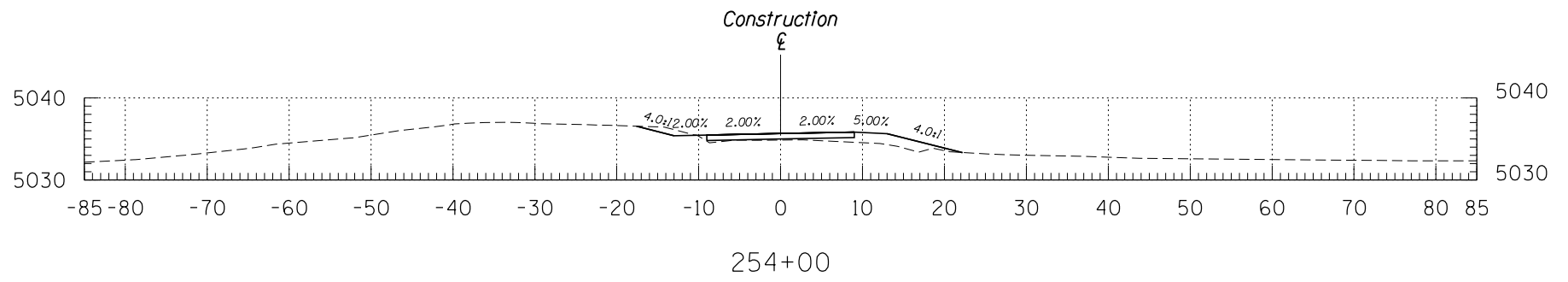
244+00



243+00

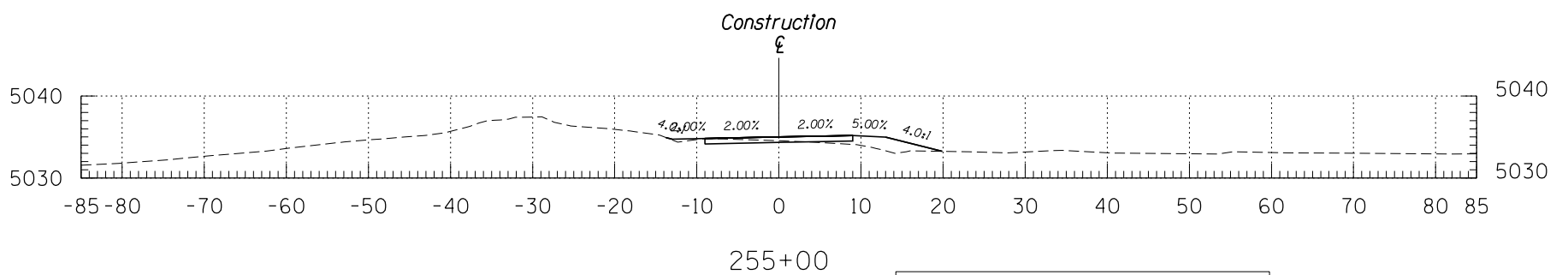
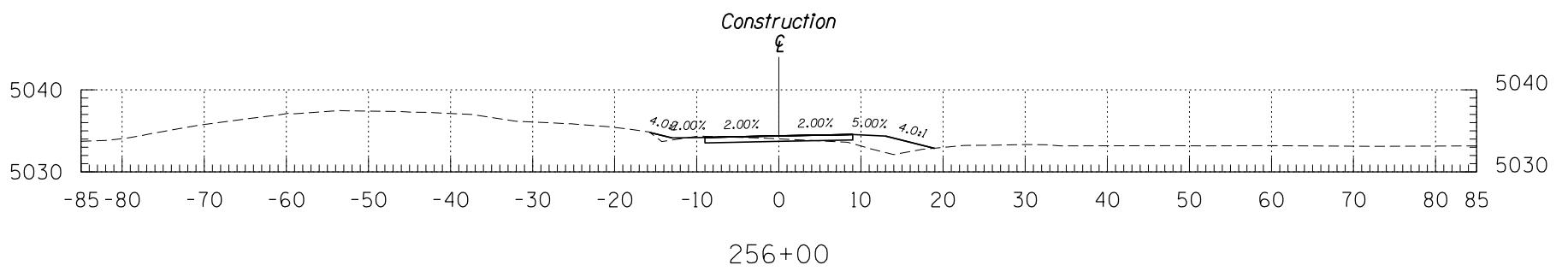
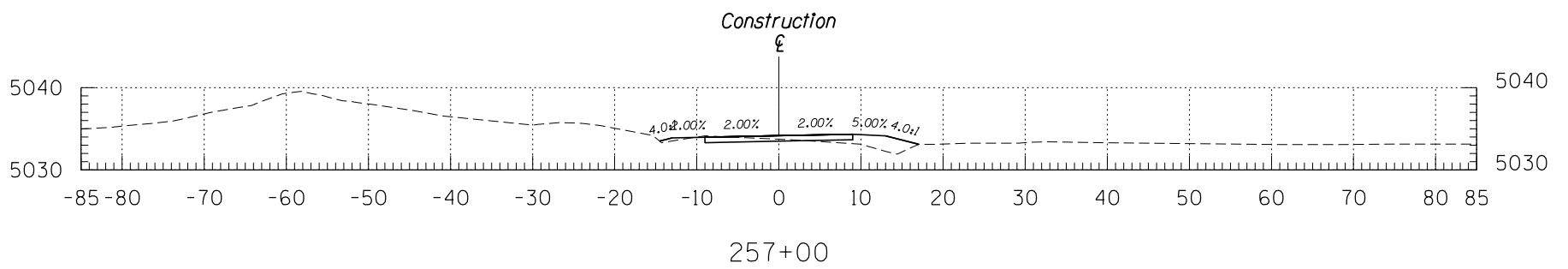
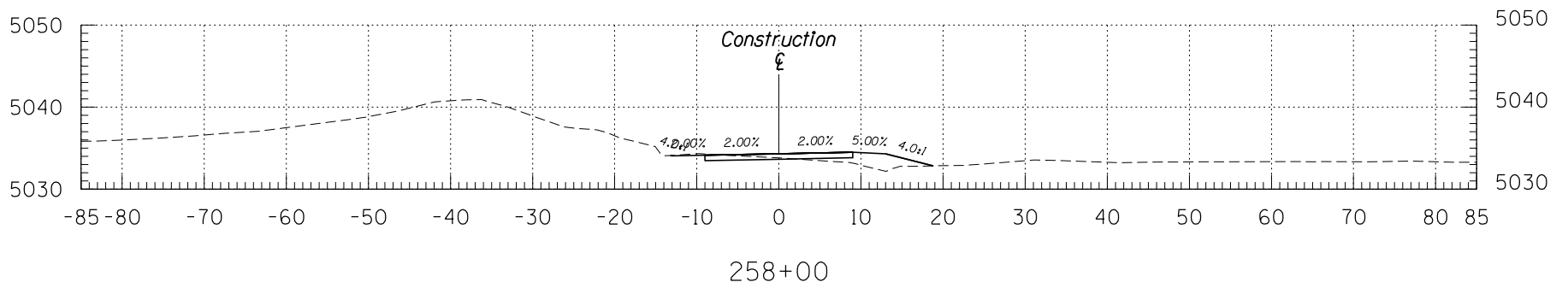
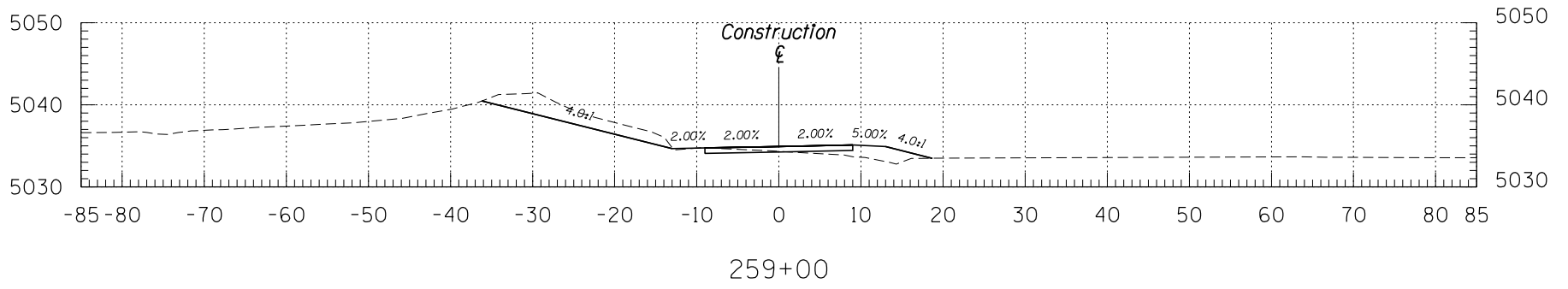
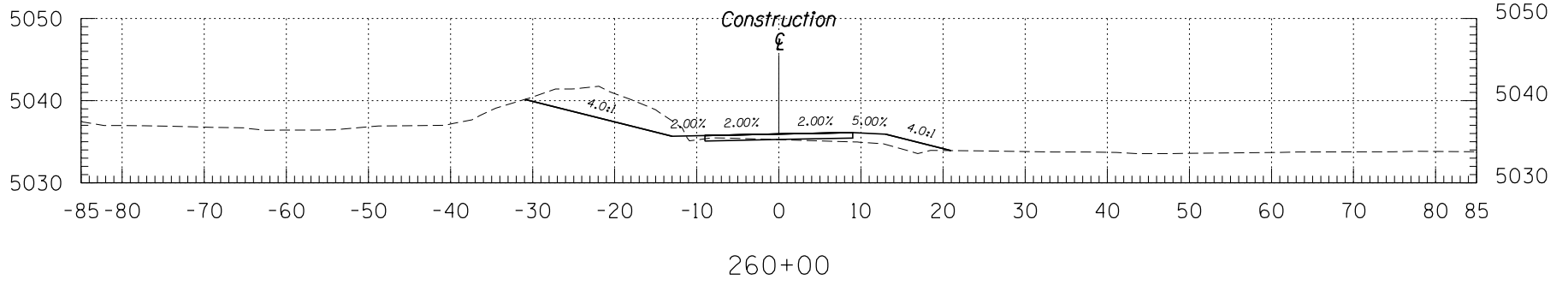
Sta 243+00 to Sta 248+00

F.H.W.A. REGION	STATE	PROJECT NO.	TRACS NO.
9	ARIZ.		



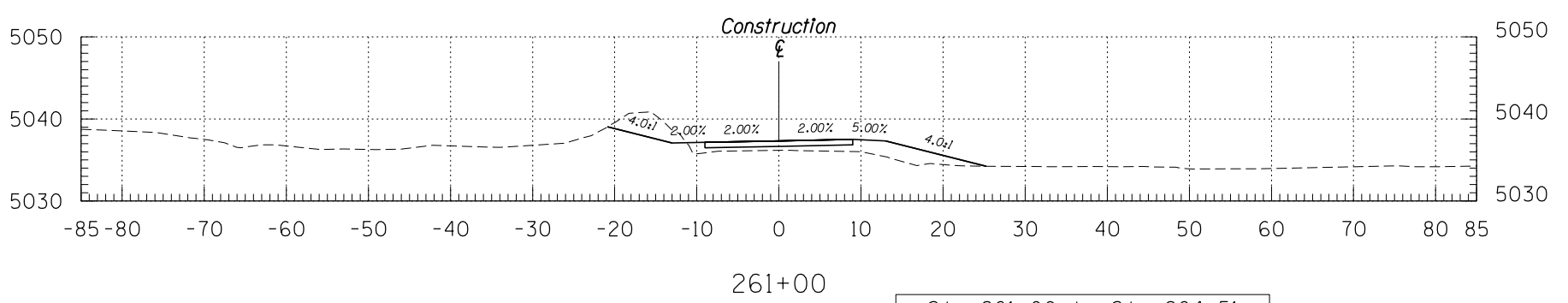
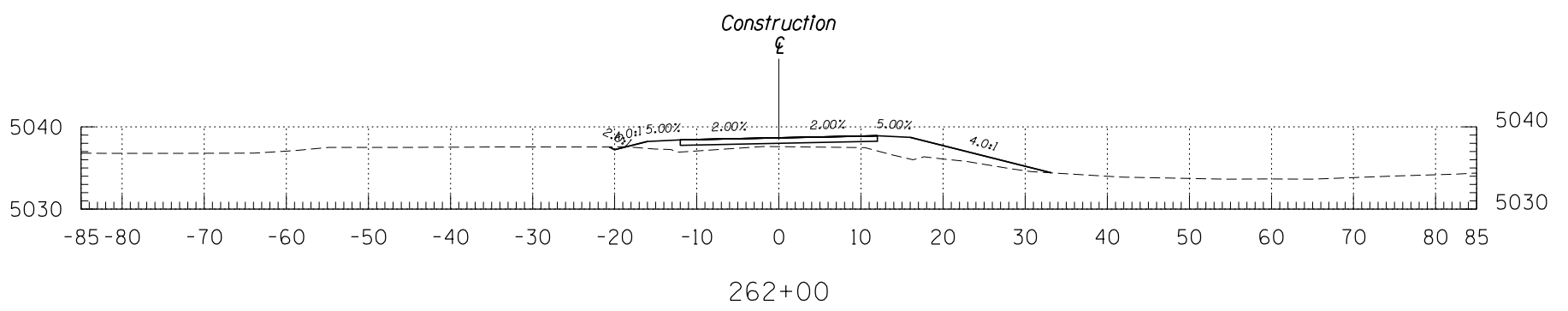
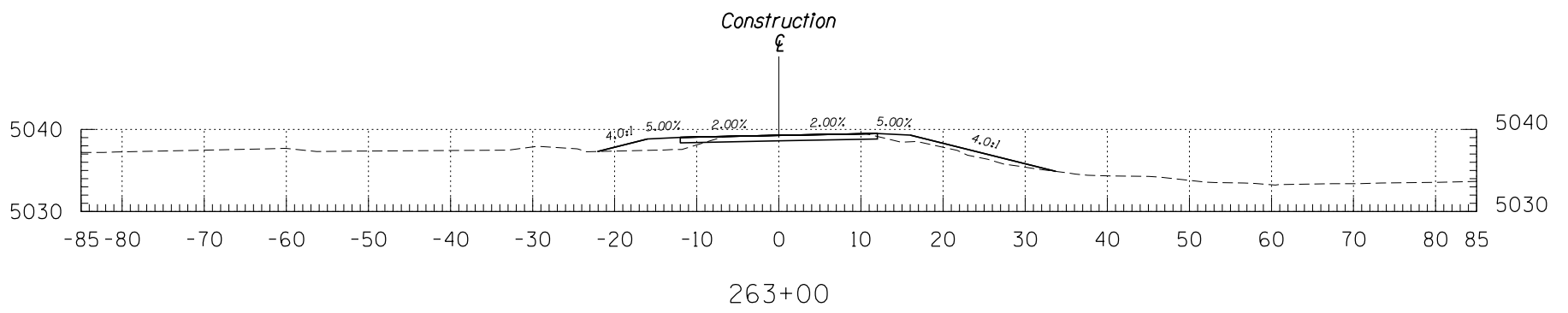
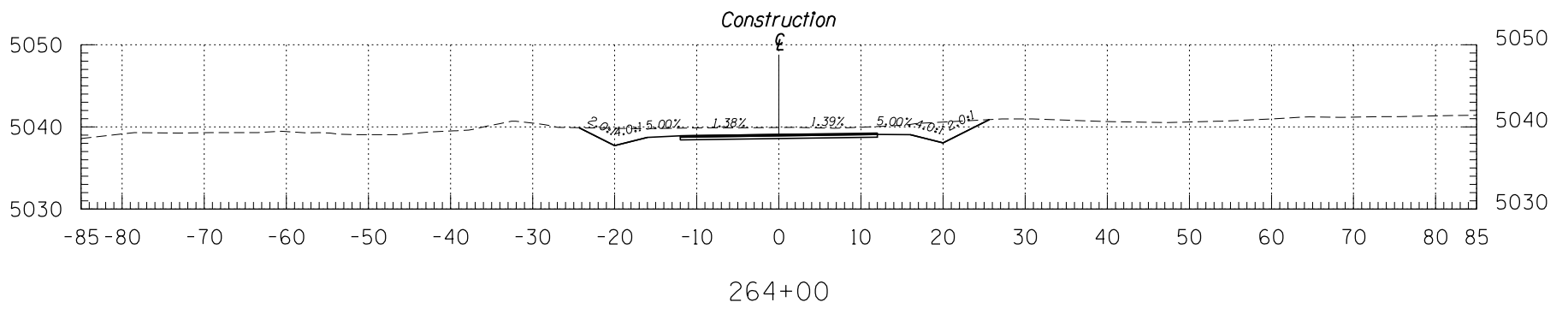
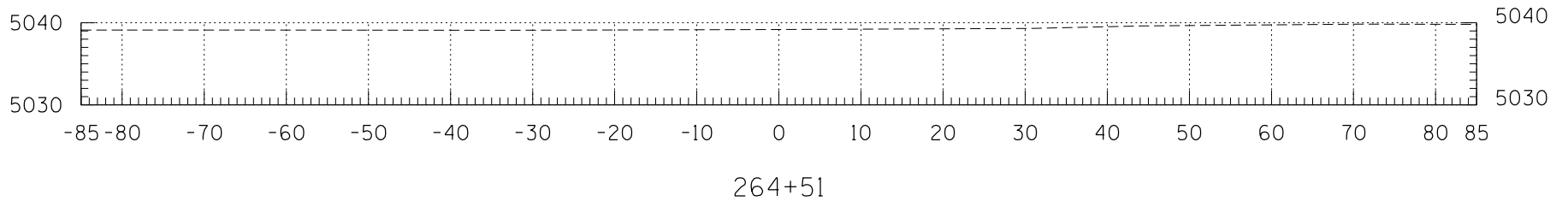
Sta 249+00 to Sta 254+00

F.H.W.A. REGION	STATE	PROJECT NO.	TRACS NO.
9	ARIZ.		



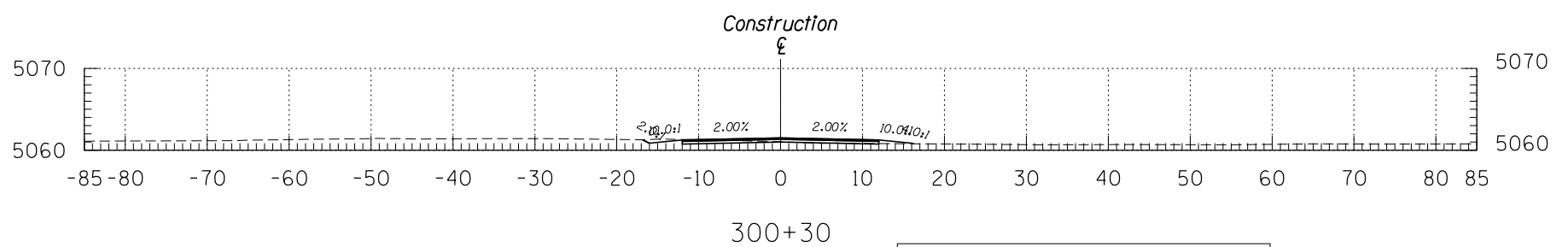
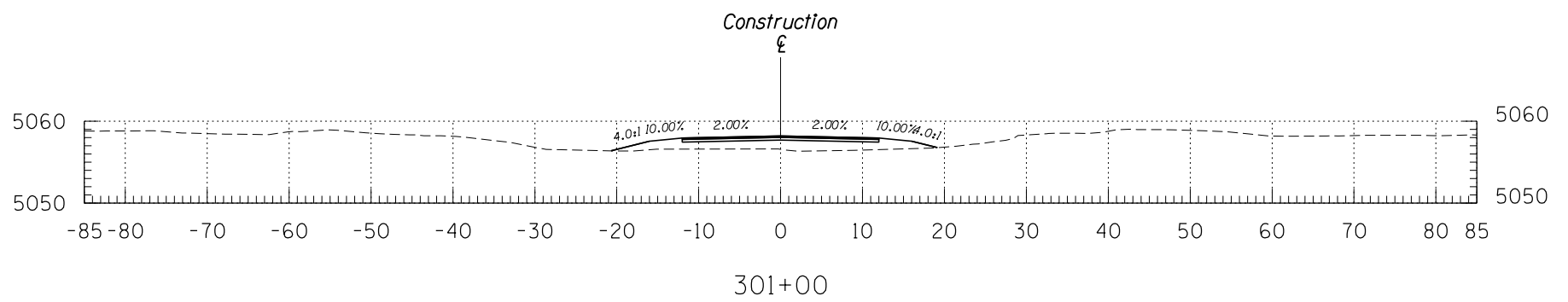
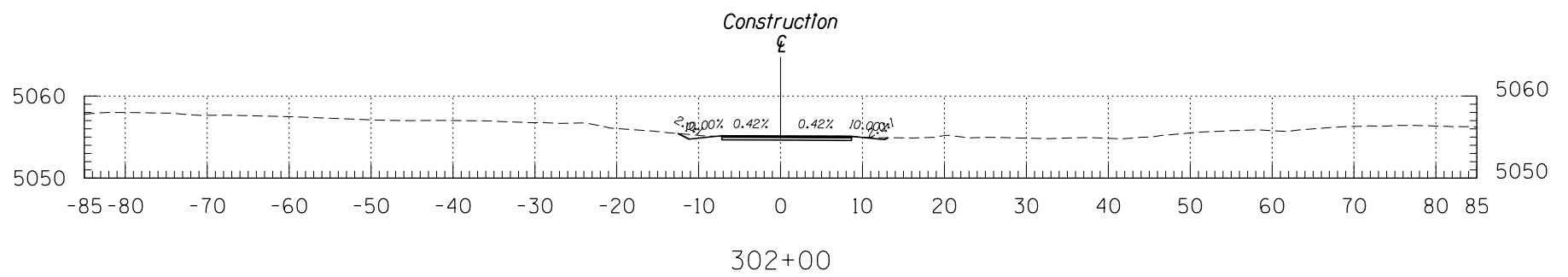
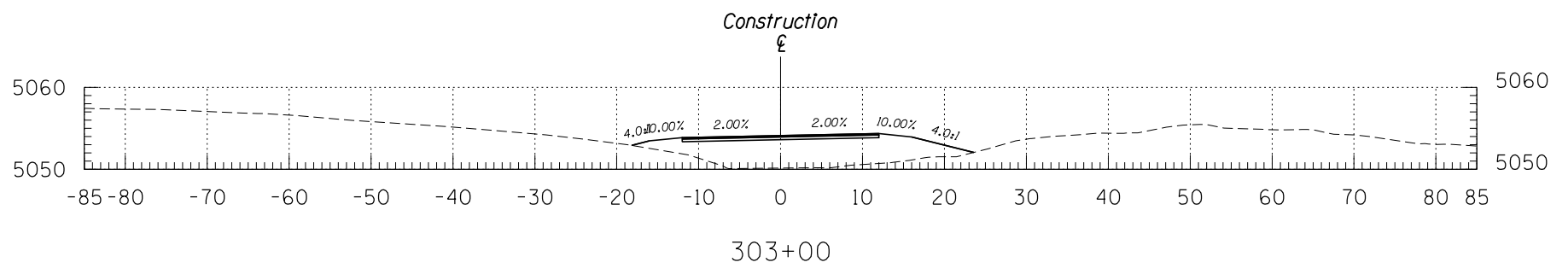
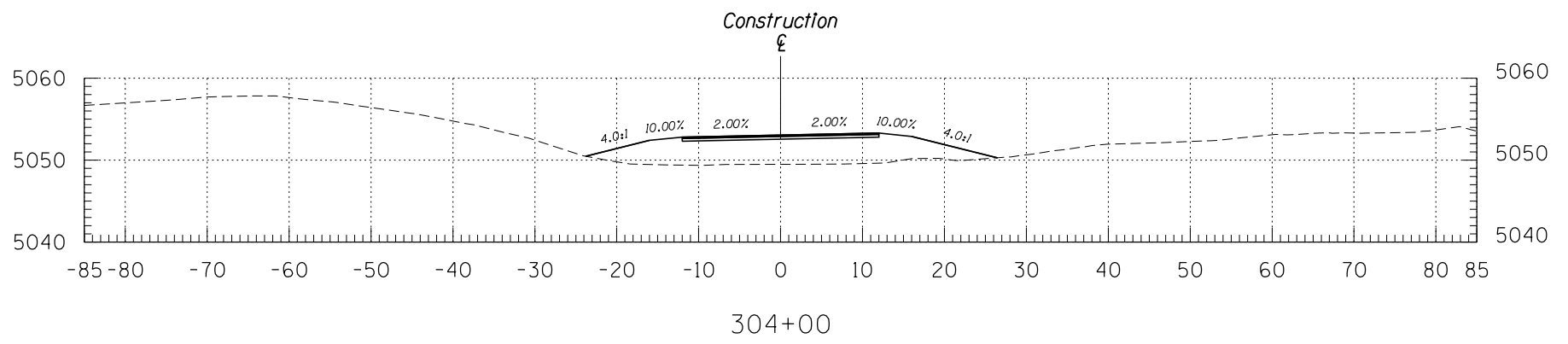
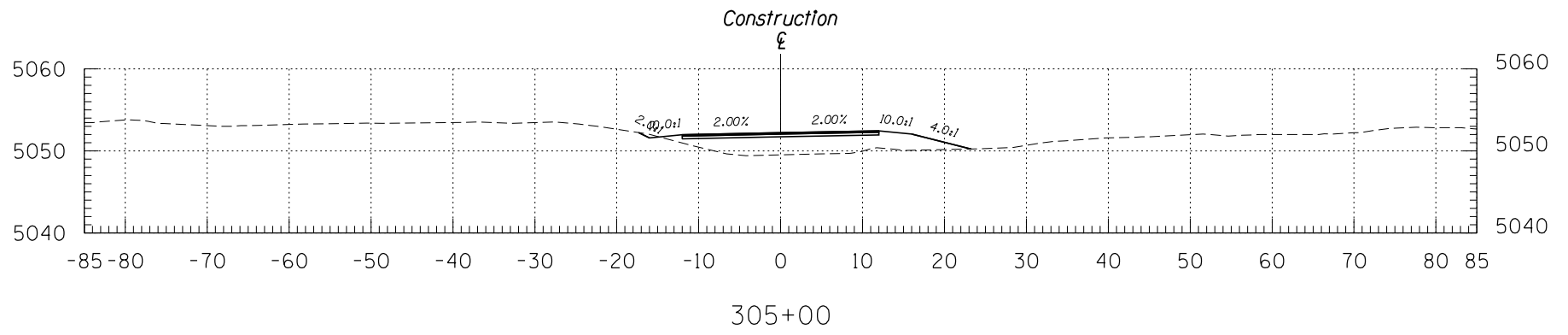
Sta 255+00 to Sta 260+00

F.H.W.A. REGION	STATE	PROJECT NO.	TRACS NO.
9	ARIZ.		
[]			



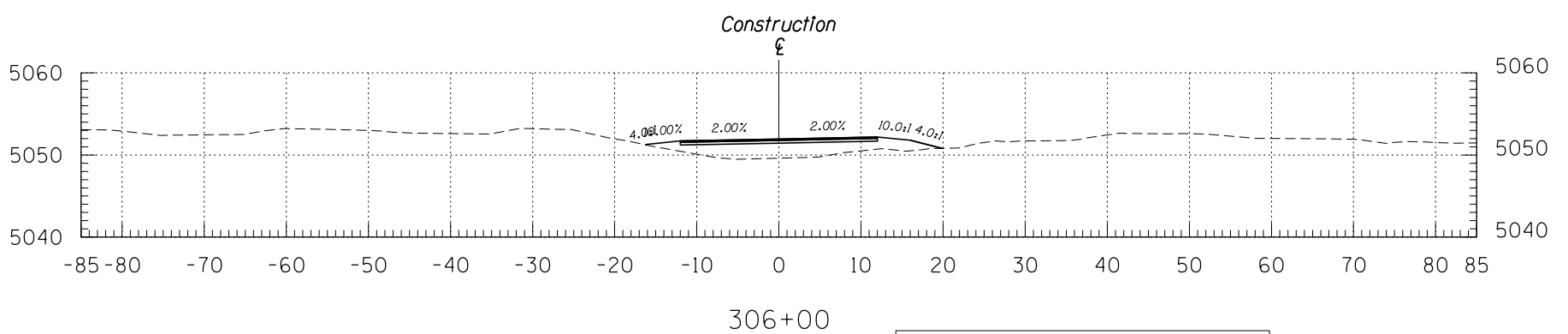
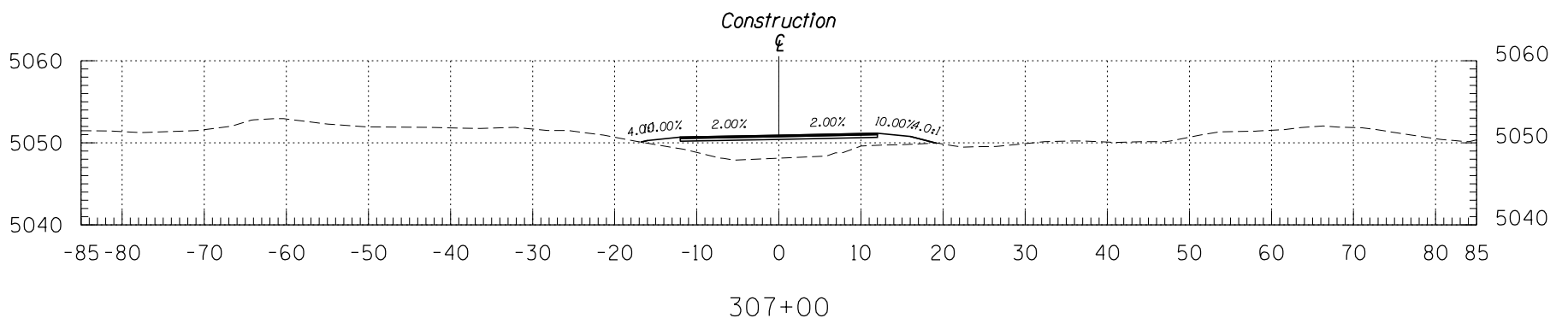
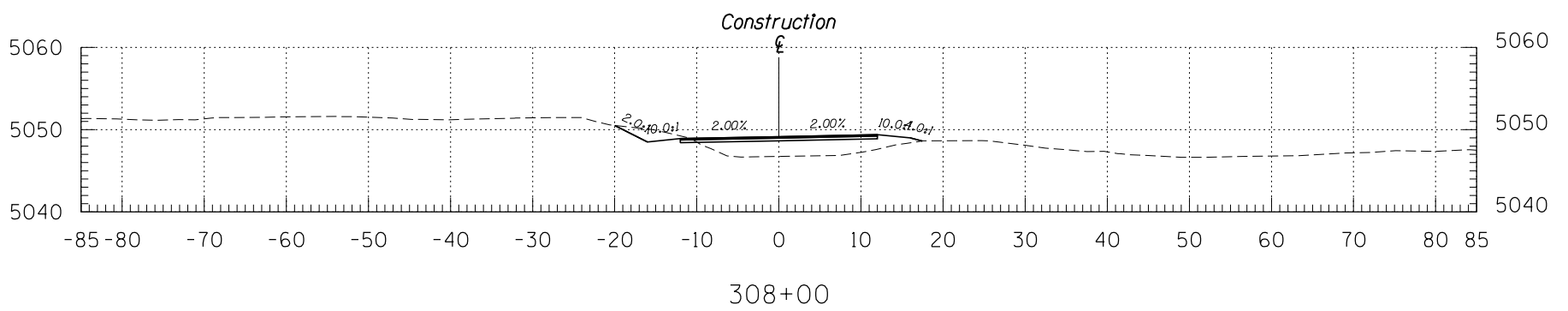
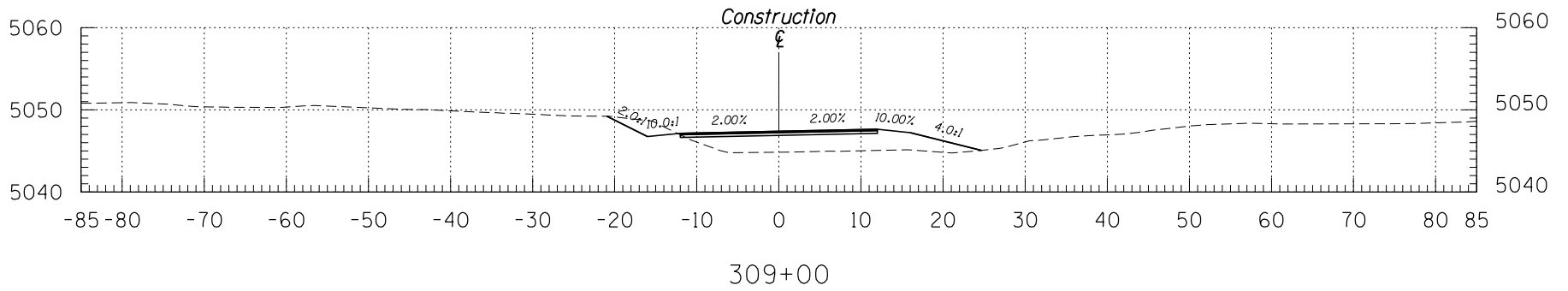
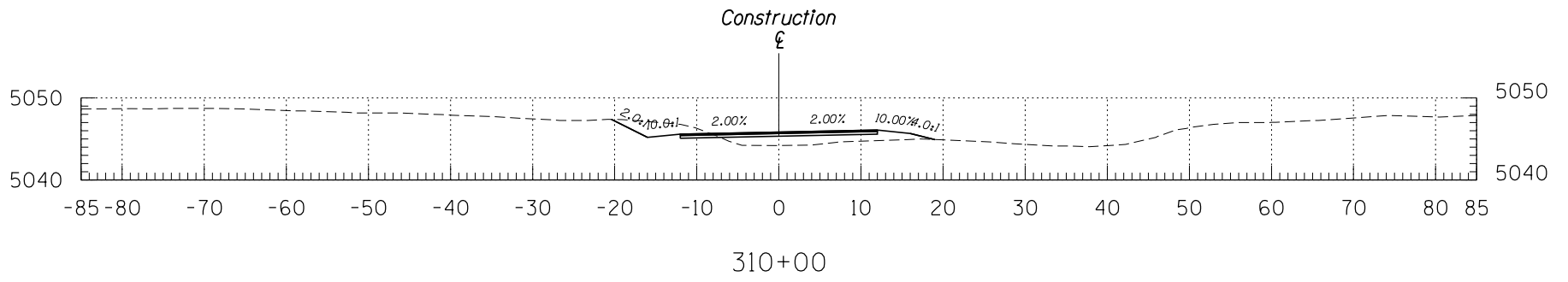
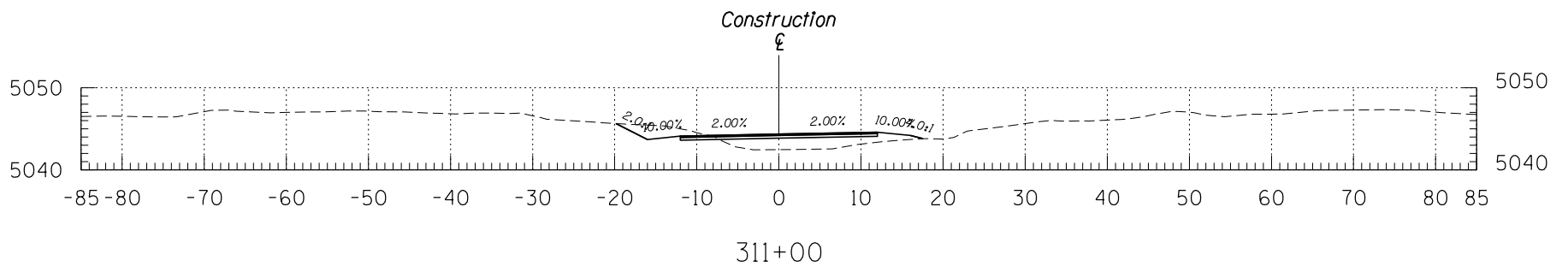
Sta 261+00 to Sta 264+51

F.H.W.A. REGION	STATE	PROJECT NO.	TRACS NO.
9	ARIZ.		



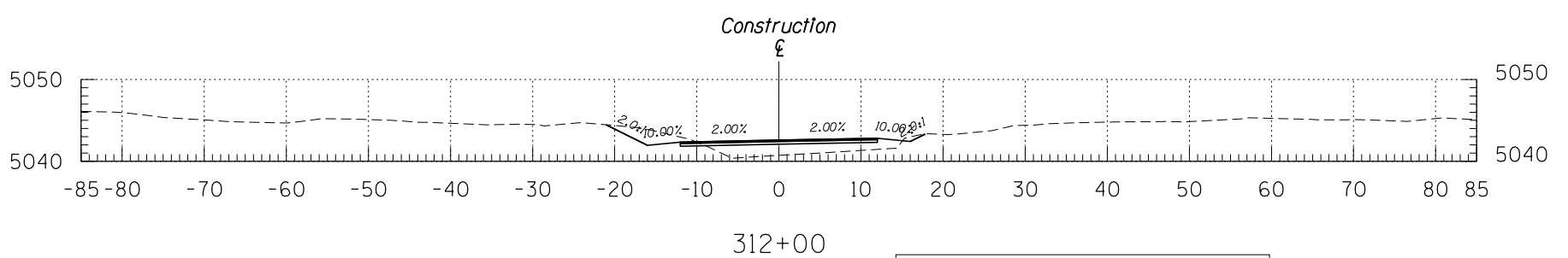
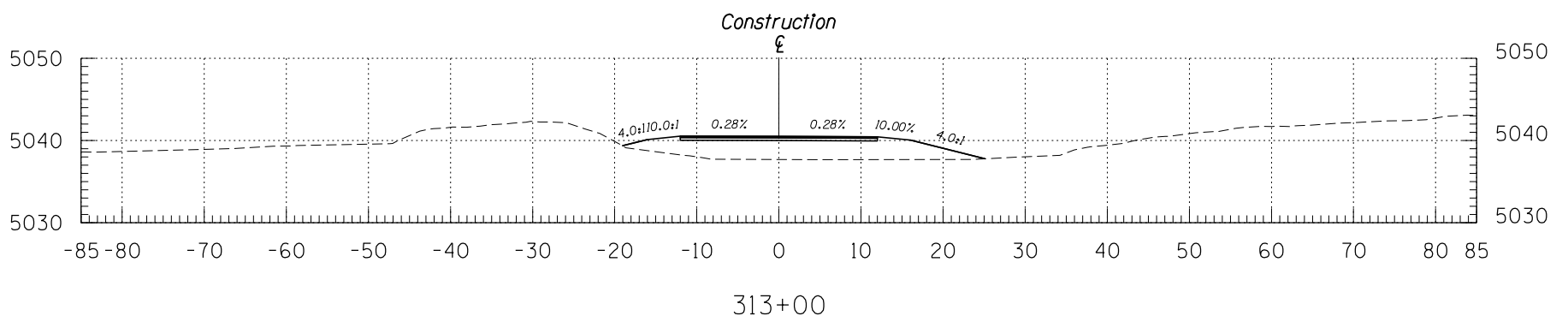
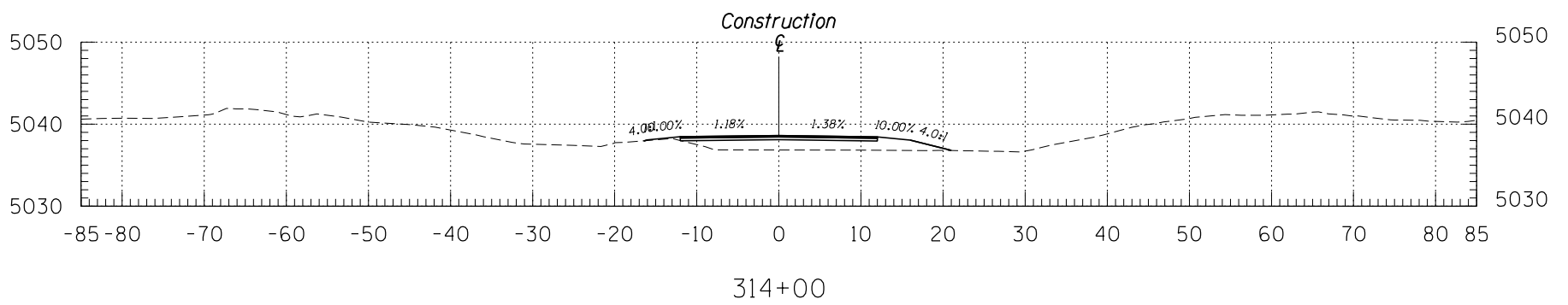
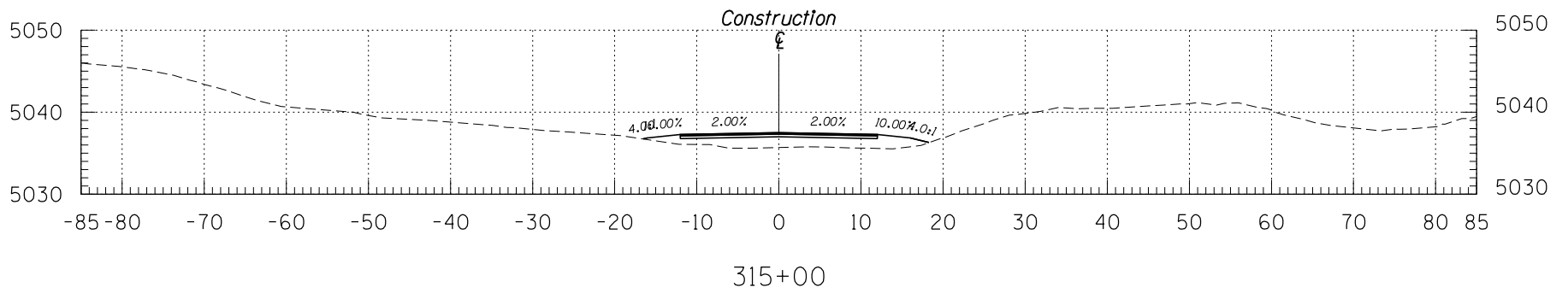
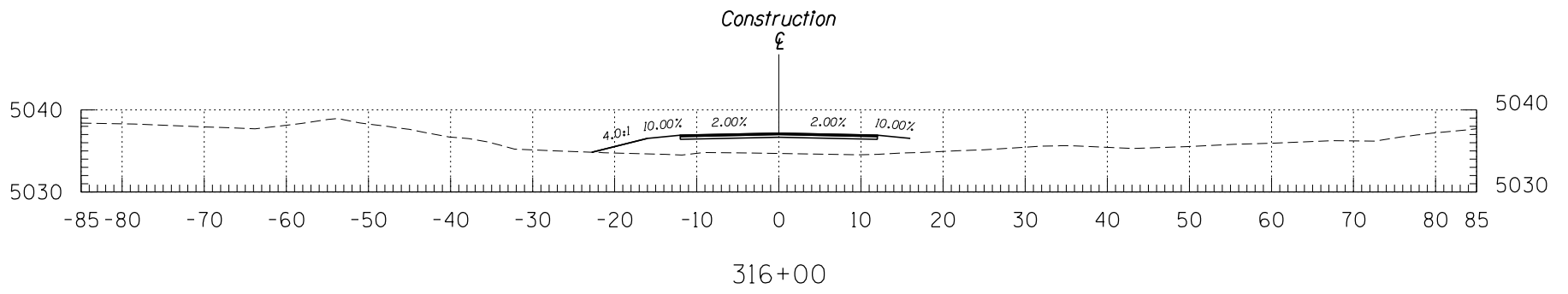
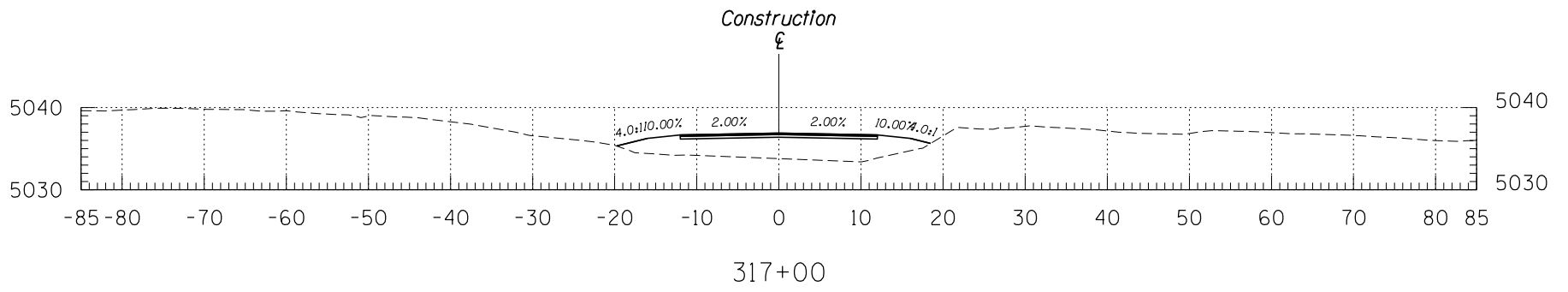
Sta 300+30 to Sta 305+00

F.H.W.A. REGION	STATE	PROJECT NO.	TRACS NO.
9	ARIZ.		



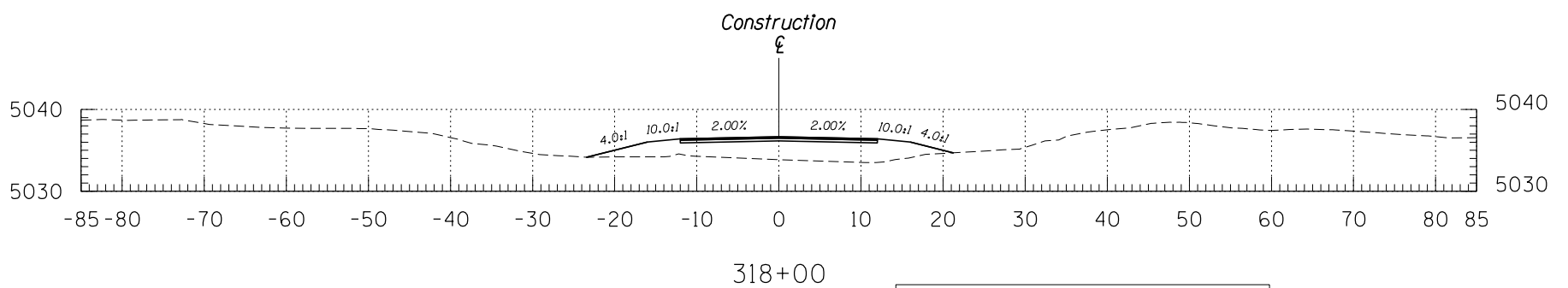
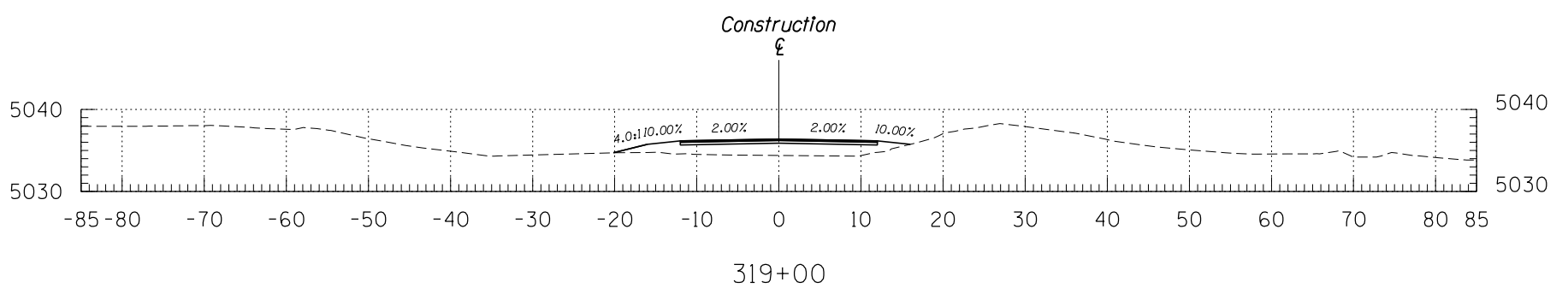
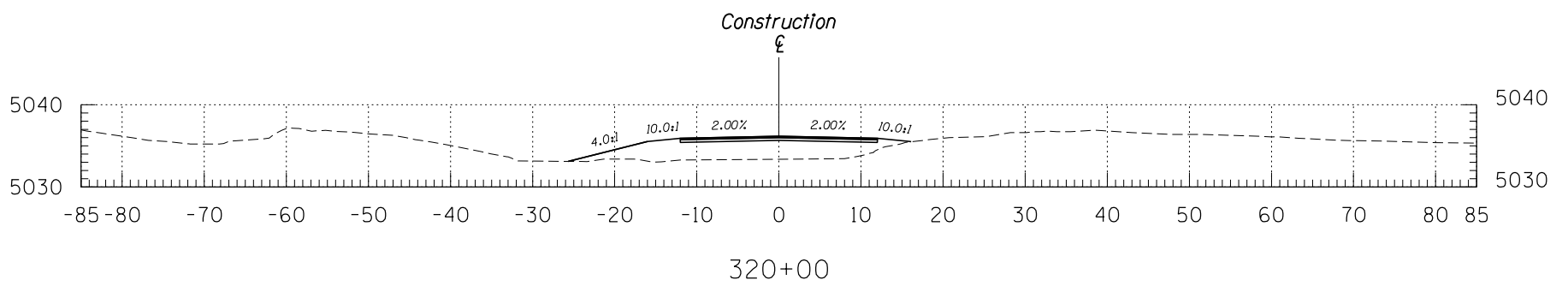
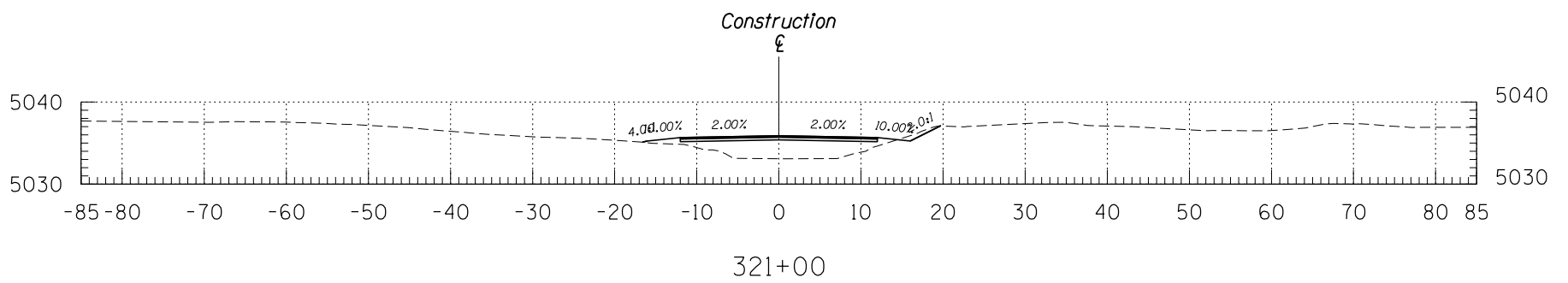
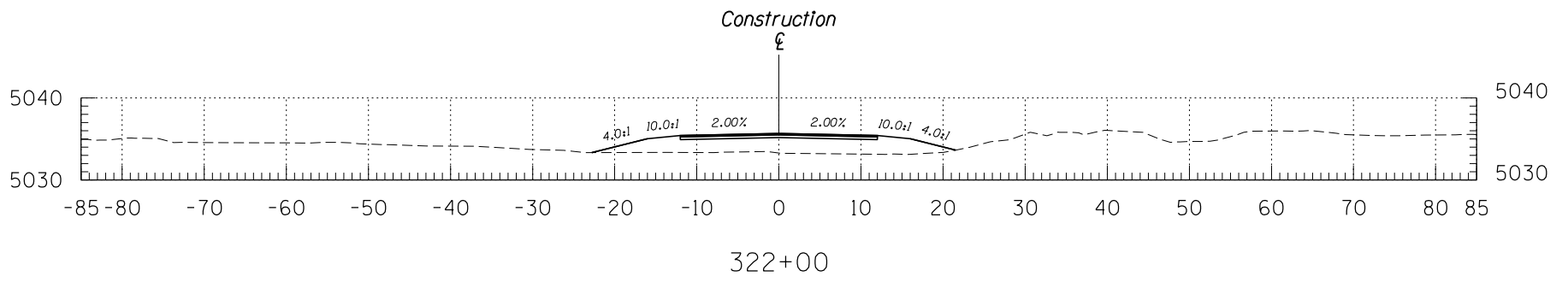
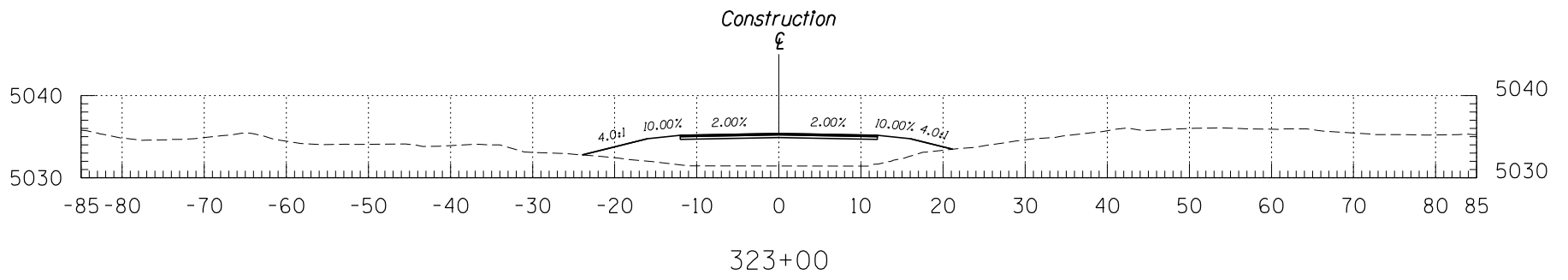
Sta 306+00 to Sta 311+00

F.H.W.A. REGION	STATE	PROJECT NO.	TRACS NO.
9	ARIZ.		



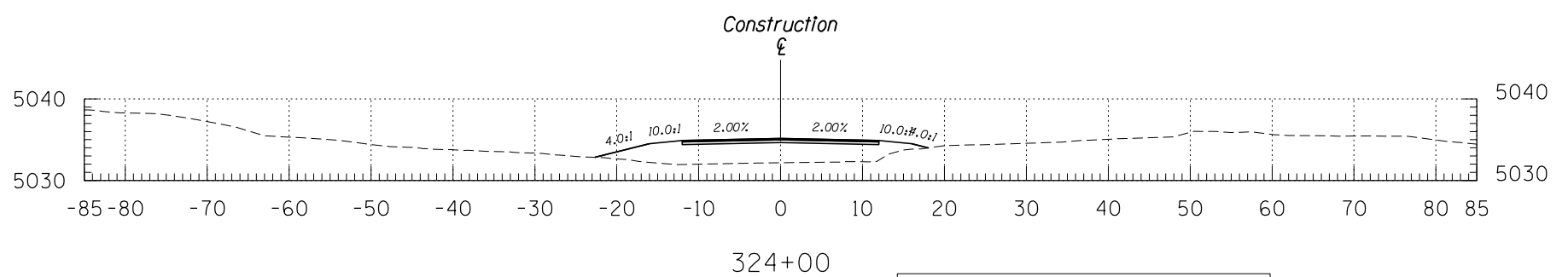
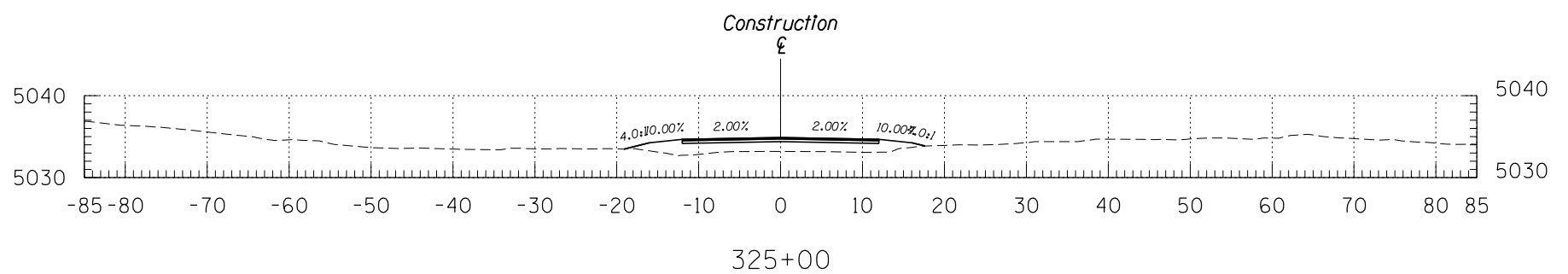
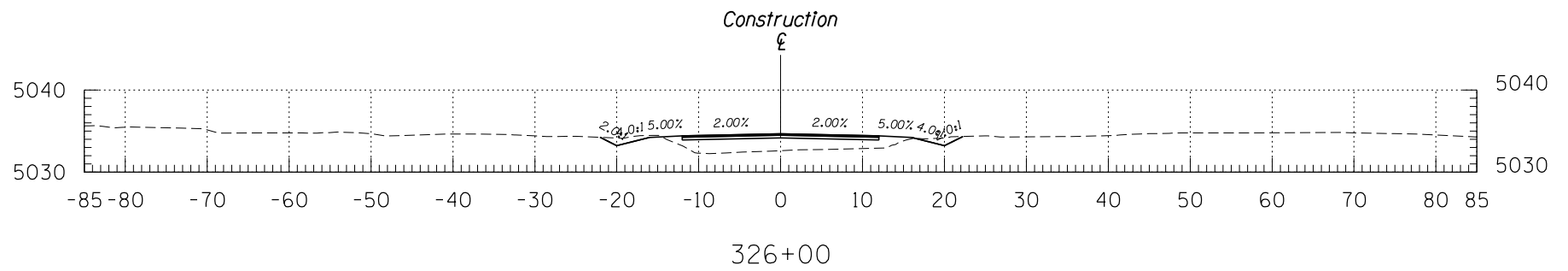
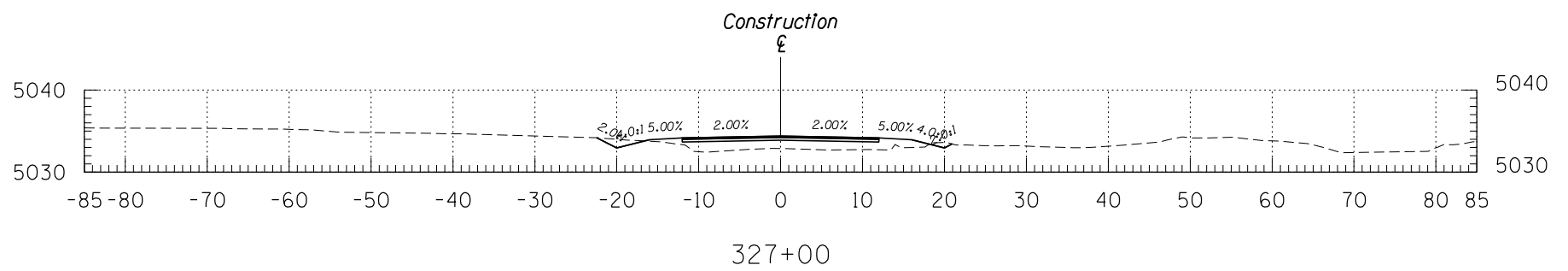
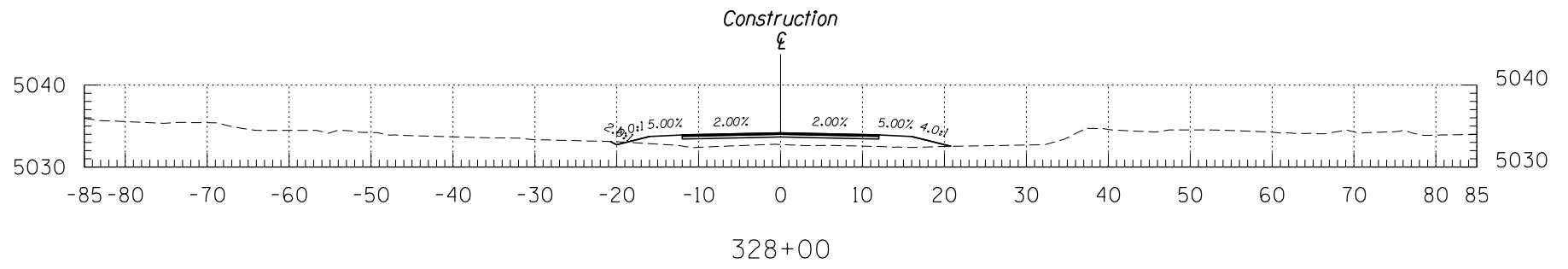
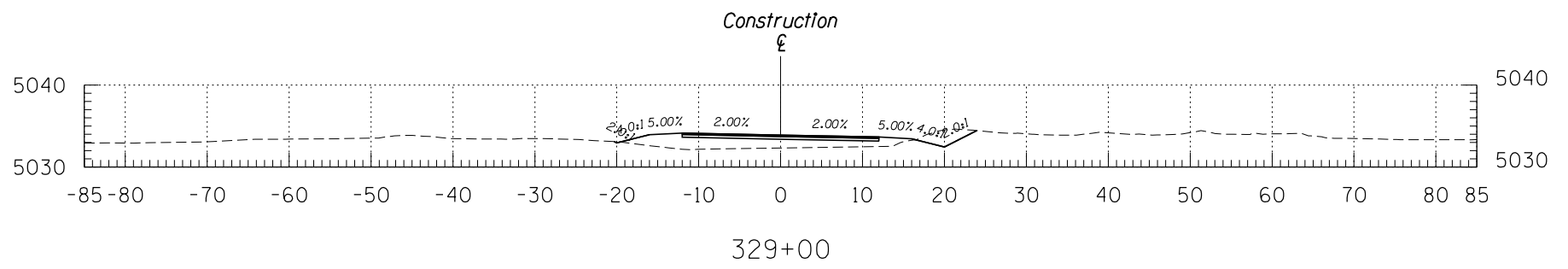
Sta 312+00 to Sta 317+00

F.H.W.A. REGION	STATE	PROJECT NO.	TRACS NO.
9	ARIZ.		
[]			



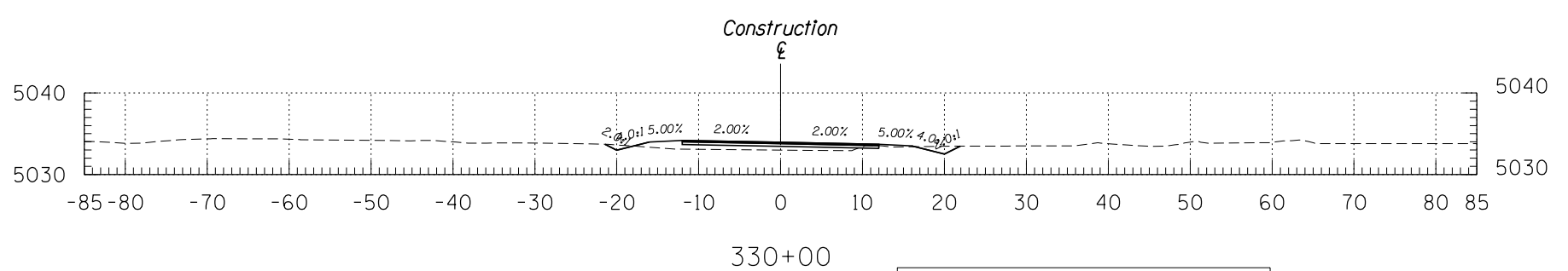
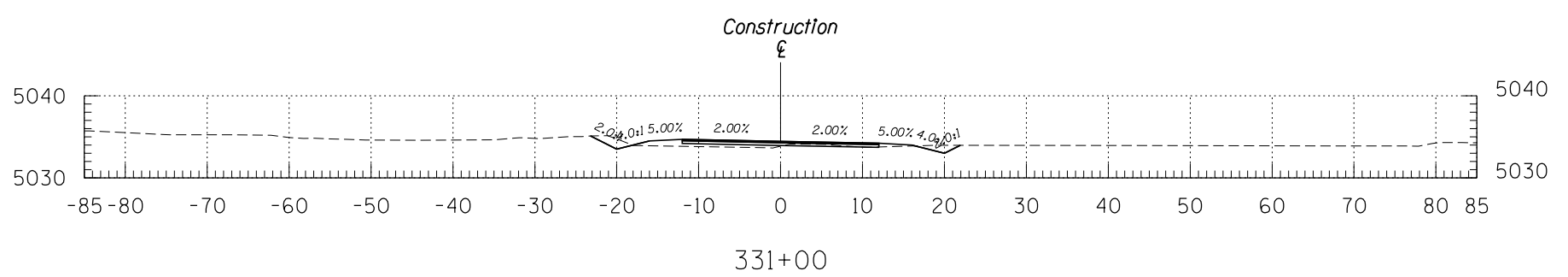
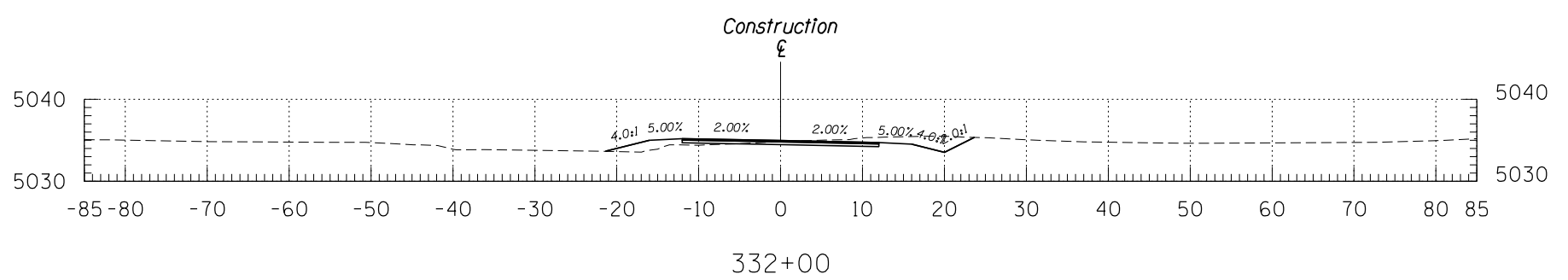
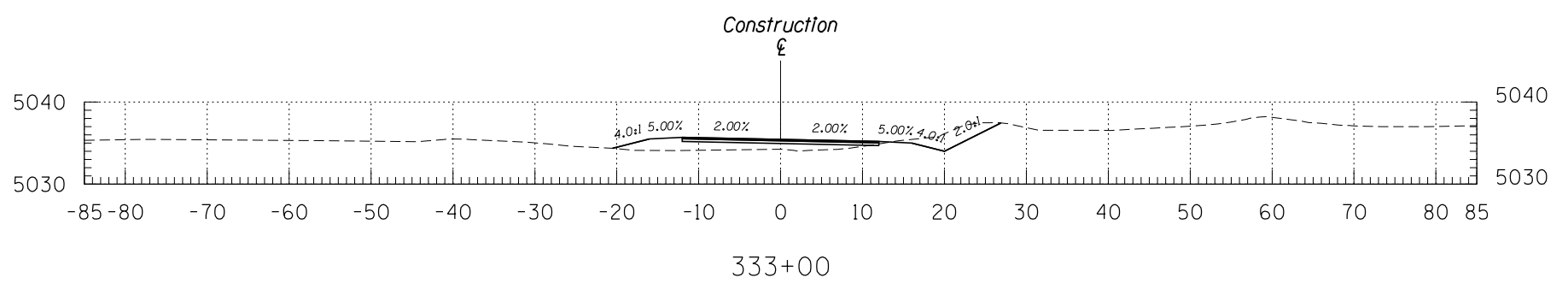
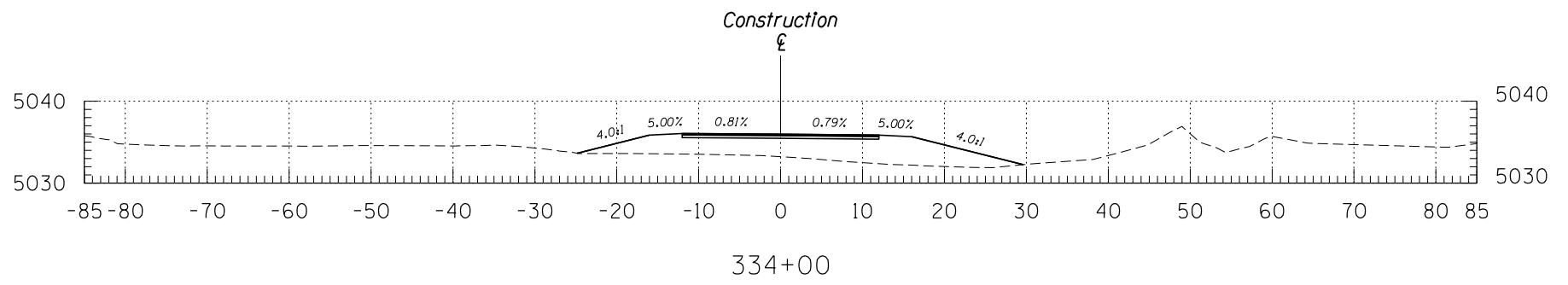
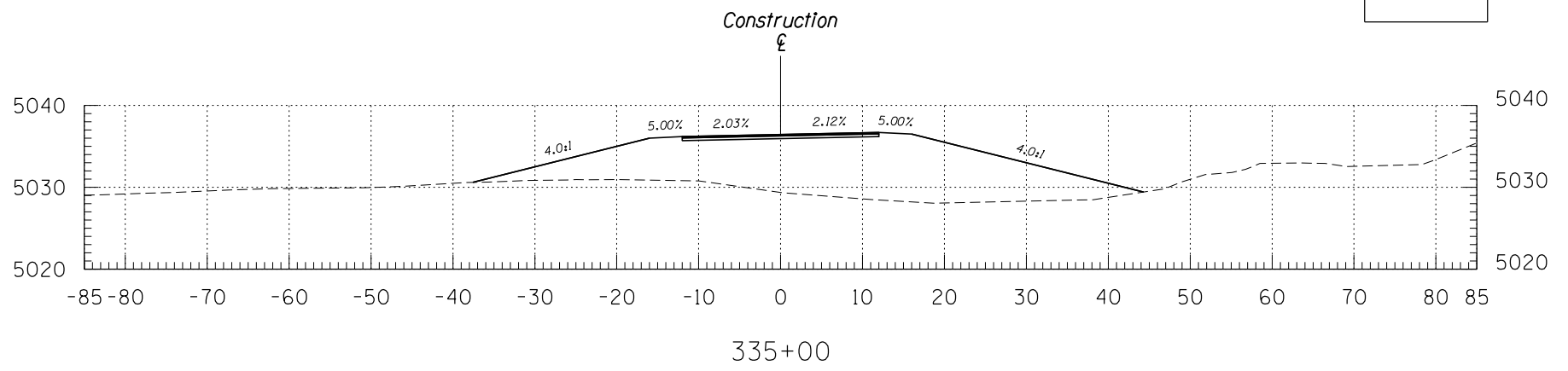
Sta 318+00 to Sta 323+00

F.H.W.A. REGION	STATE	PROJECT NO.	TRACS NO.
9	ARIZ.		



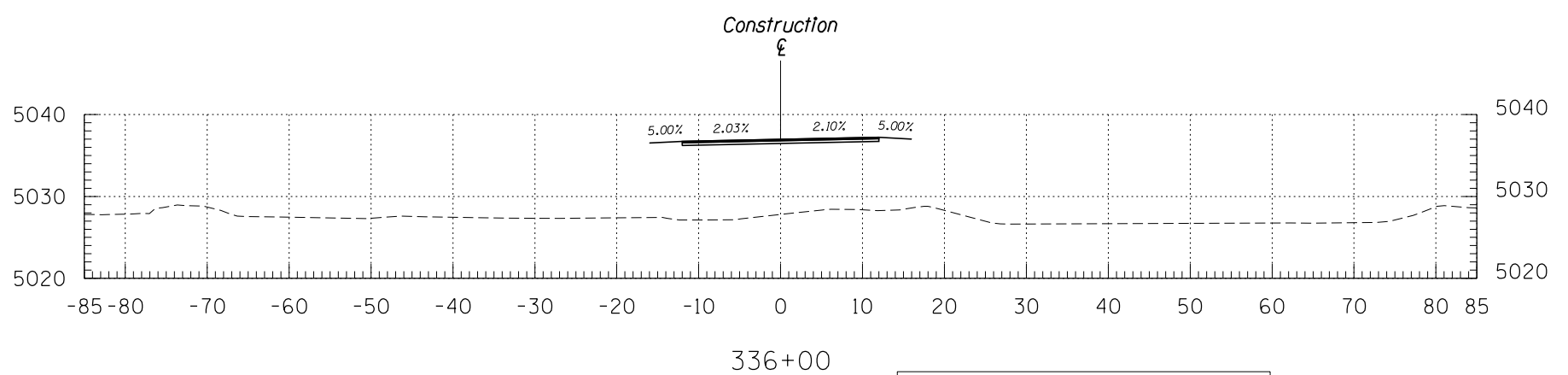
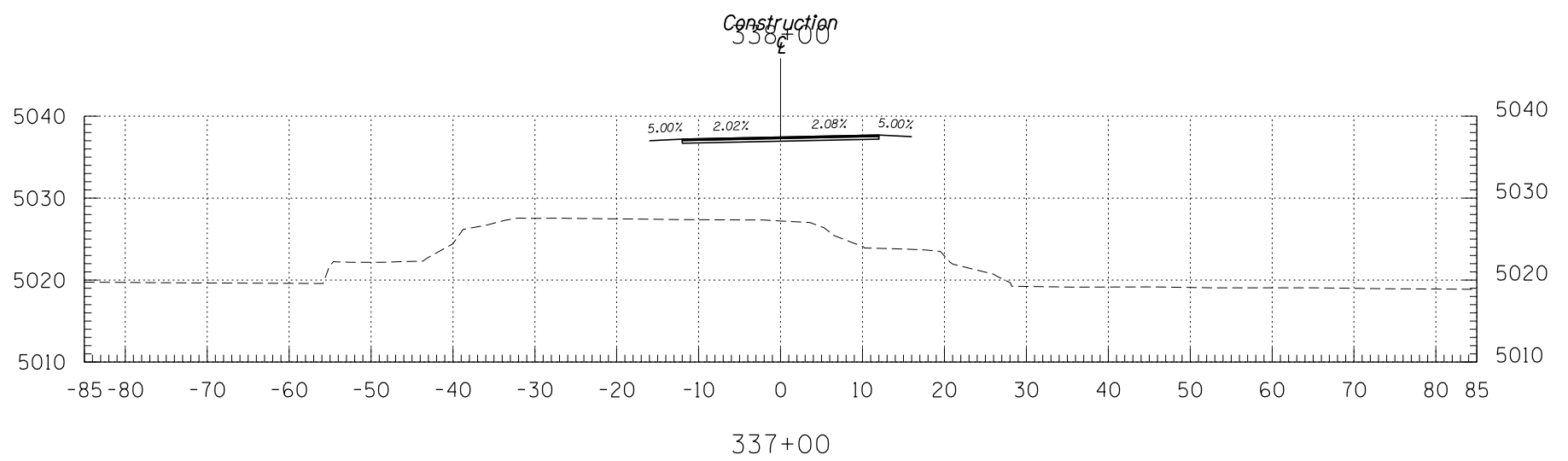
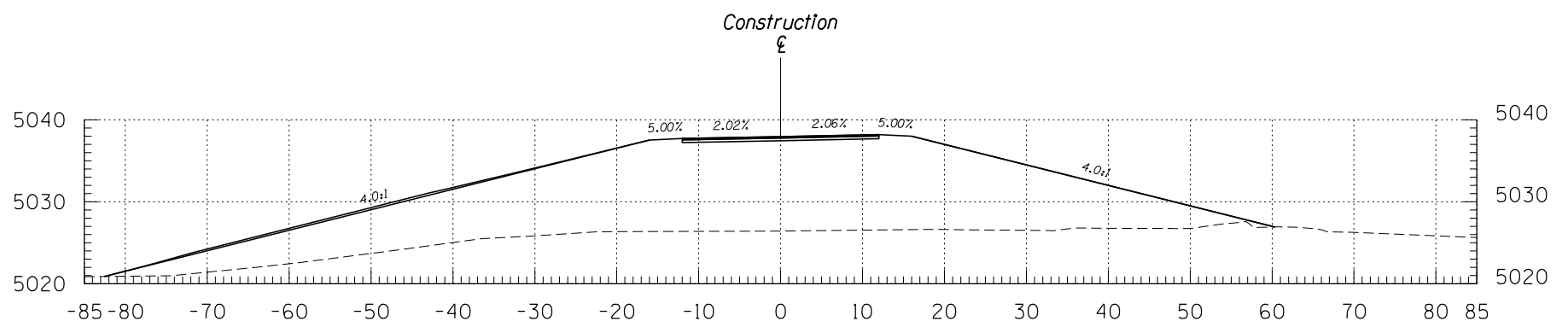
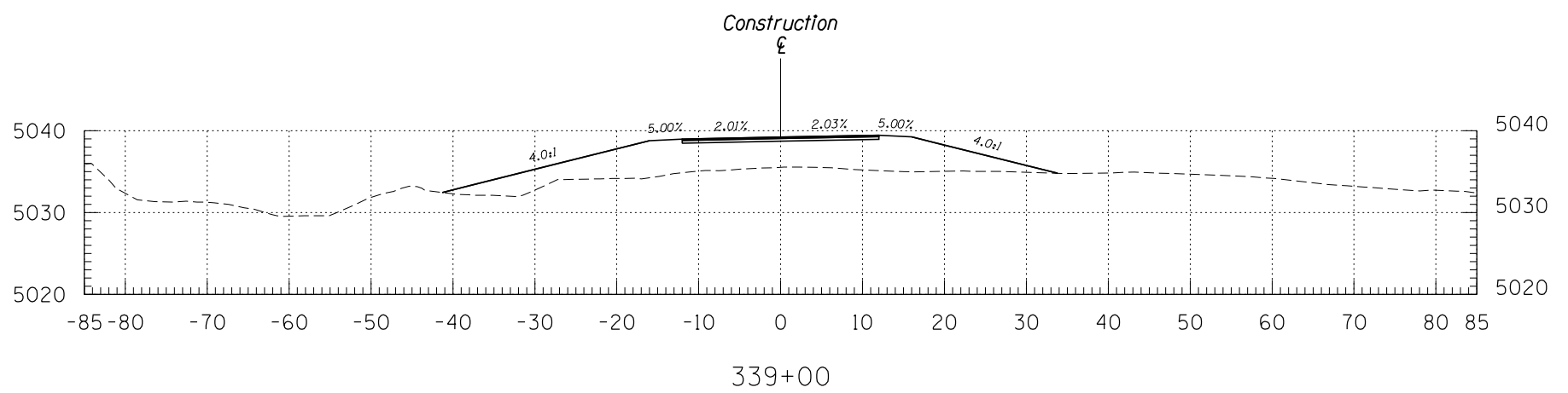
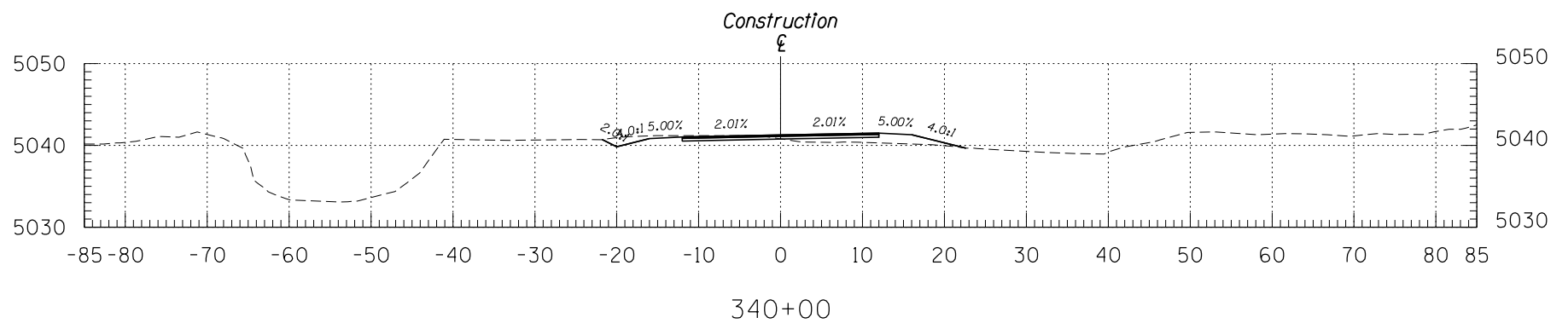
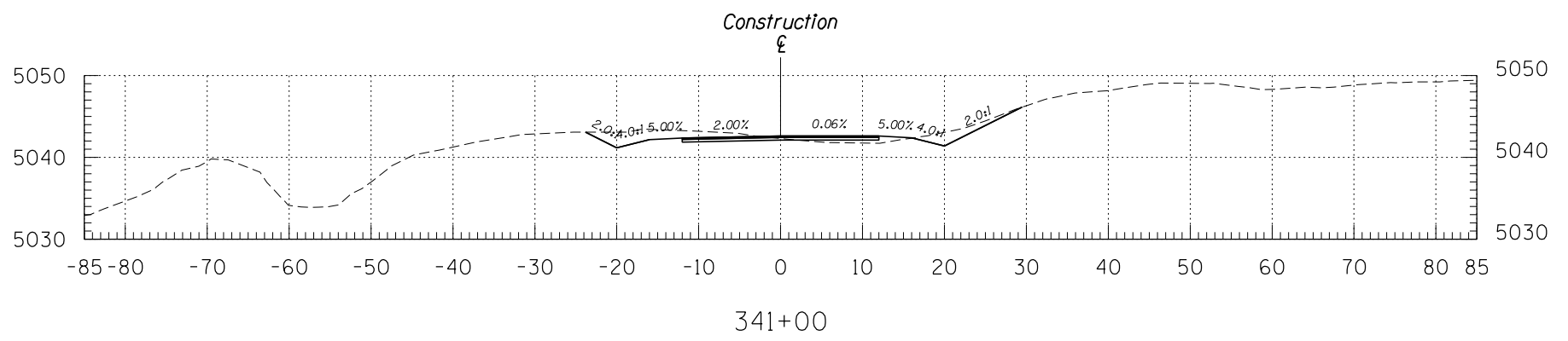
Sta 324+00 to Sta 329+00

F.H.W.A. REGION	STATE	PROJECT NO.	TRACS NO.
9	ARIZ.		



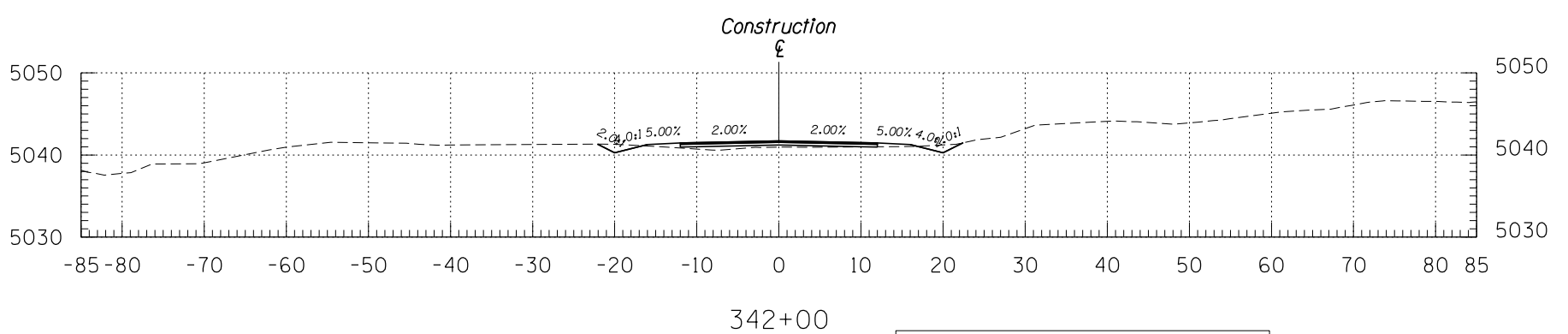
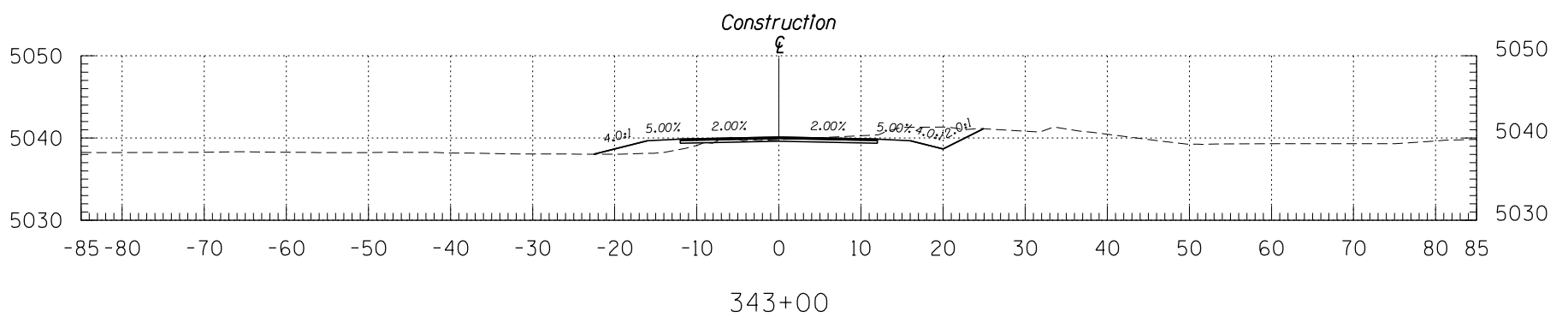
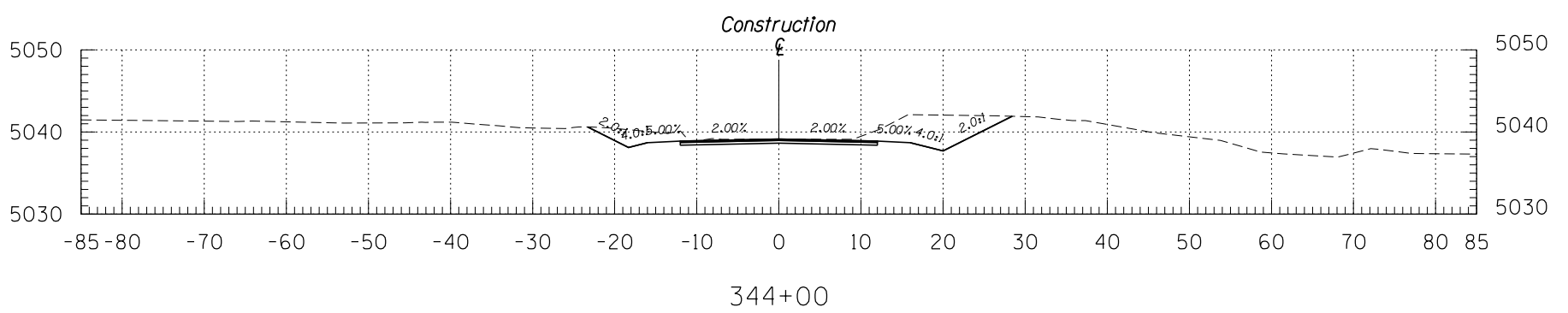
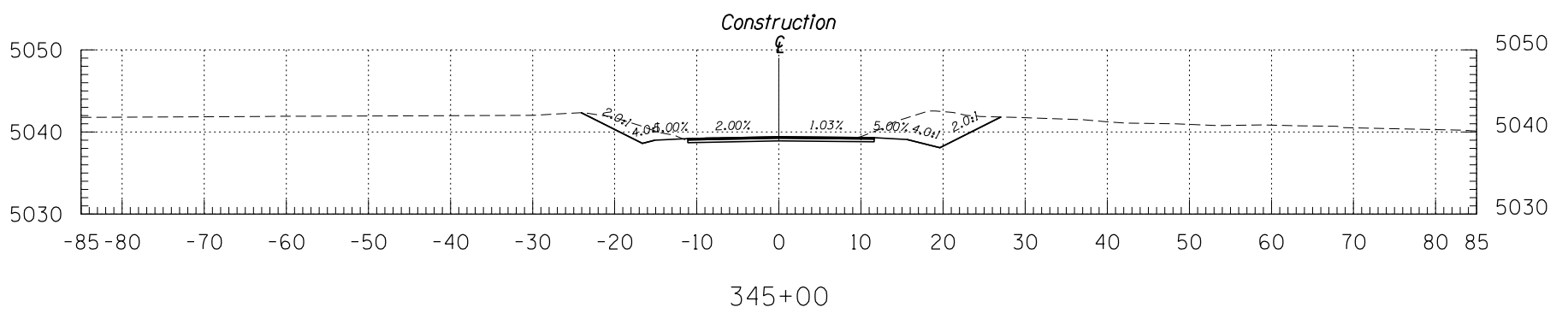
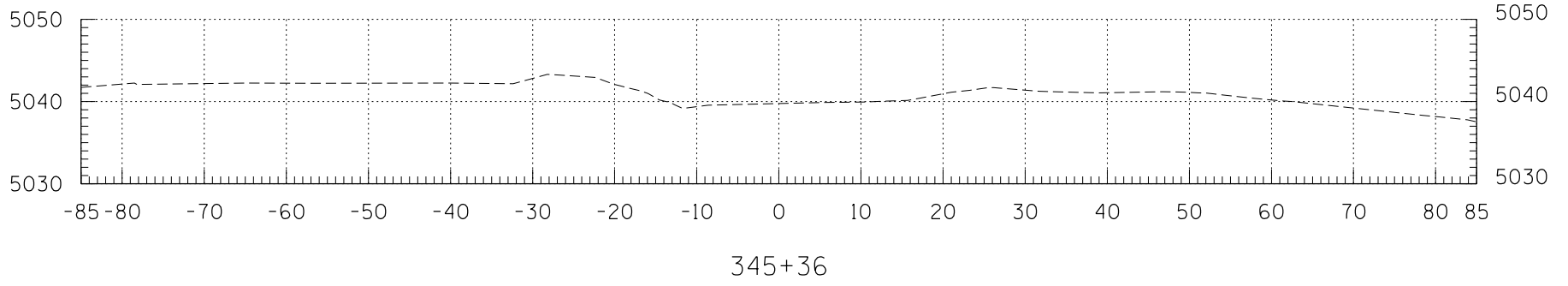
Sta 330+00 to Sta 335+00

F.H.W.A. REGION	STATE	PROJECT NO.	TRACS NO.
9	ARIZ.		



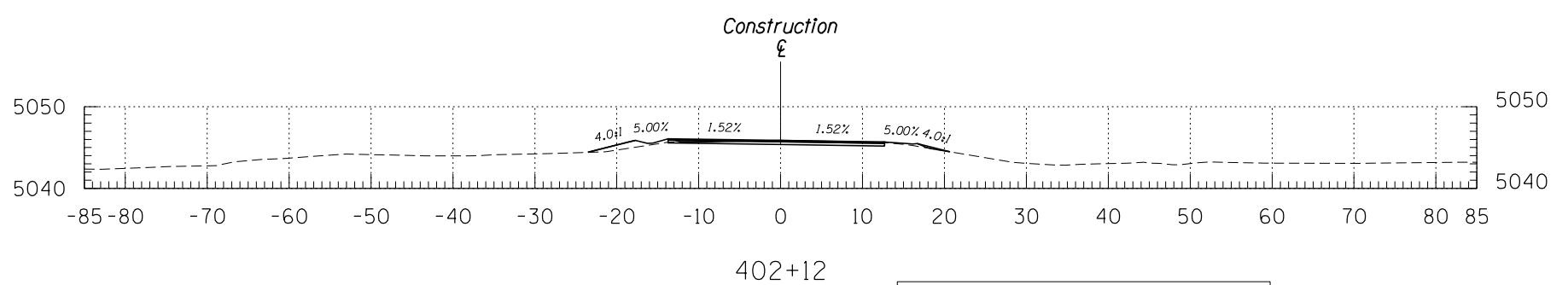
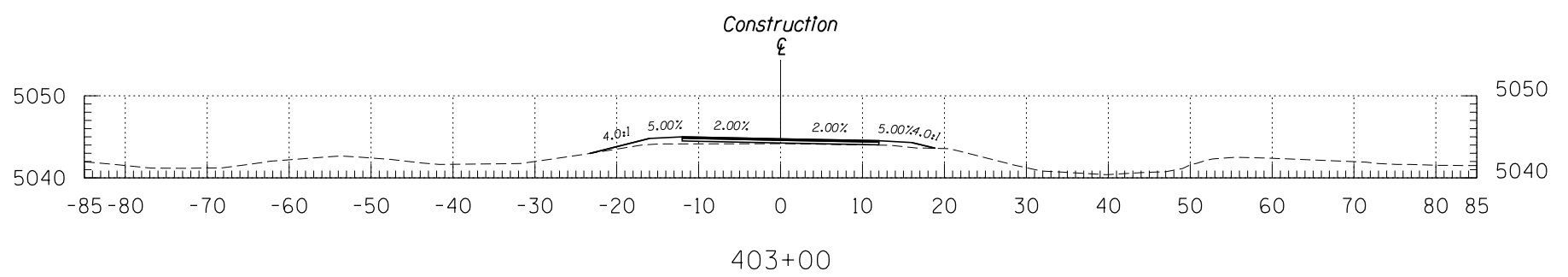
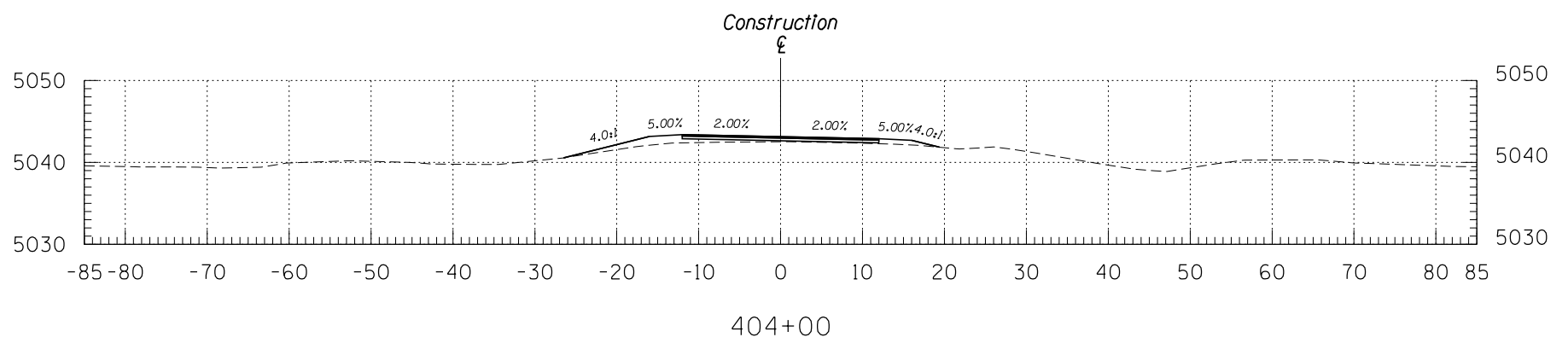
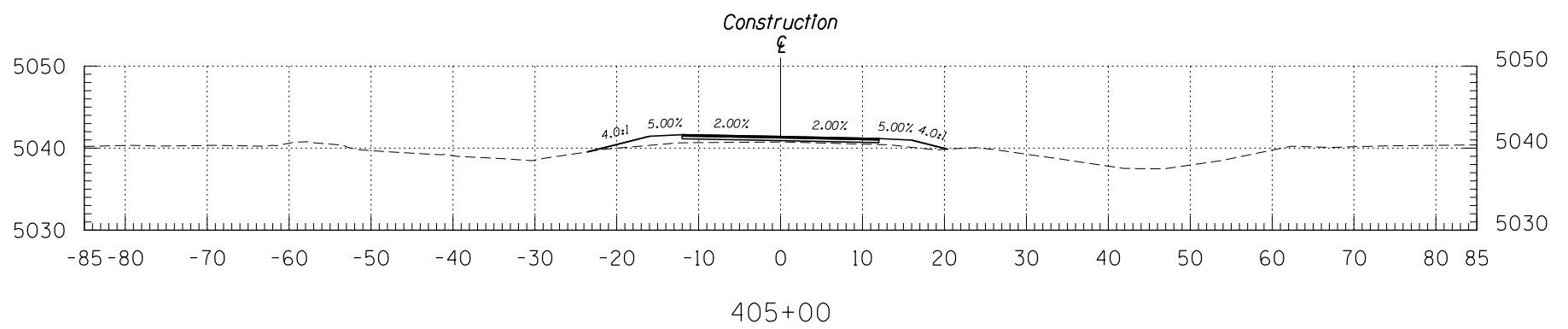
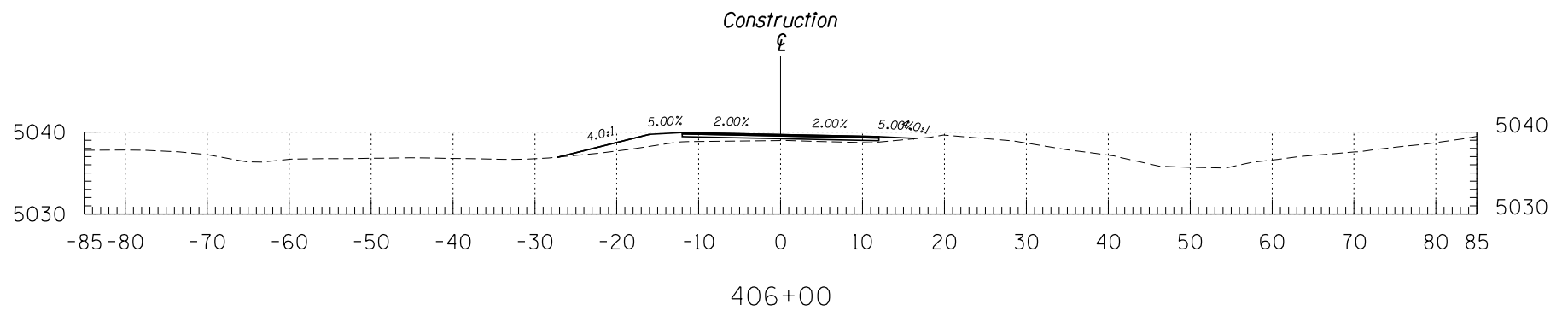
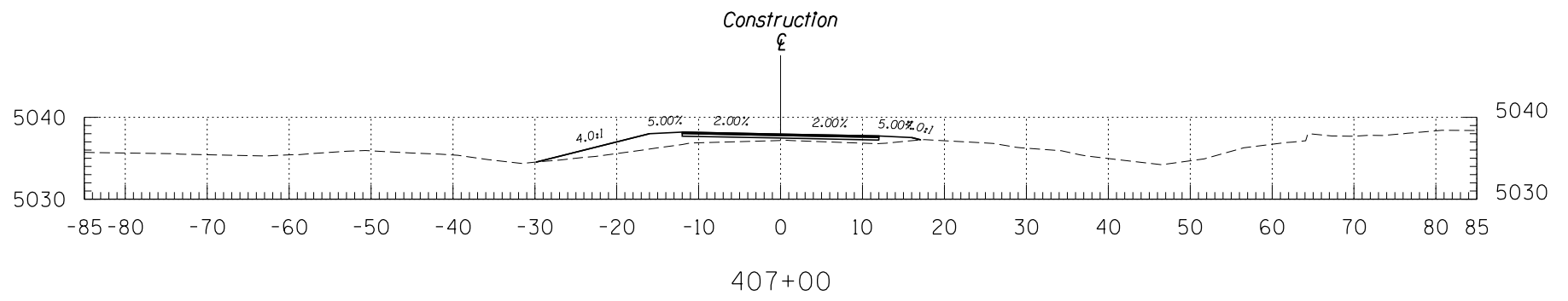
Sta 336+00 to Sta 341+00

F.H.W.A. REGION	STATE	PROJECT NO.	TRACS NO.
9	ARIZ.		



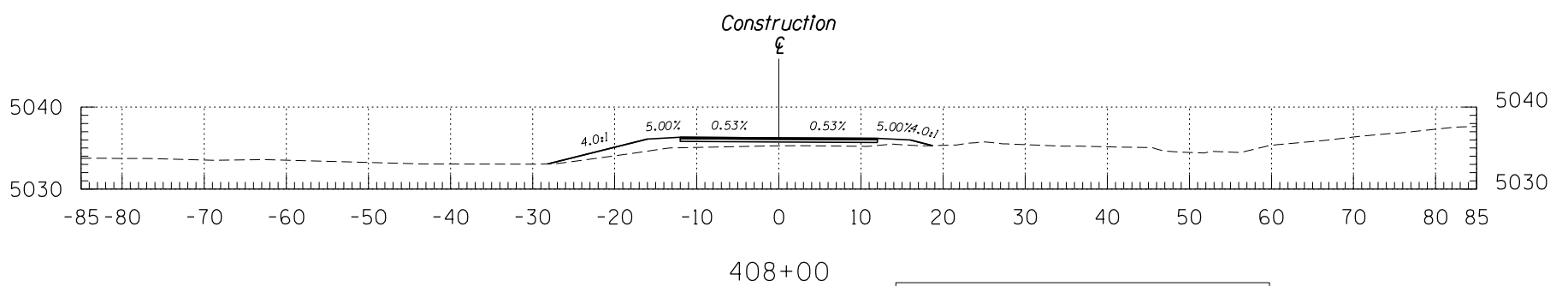
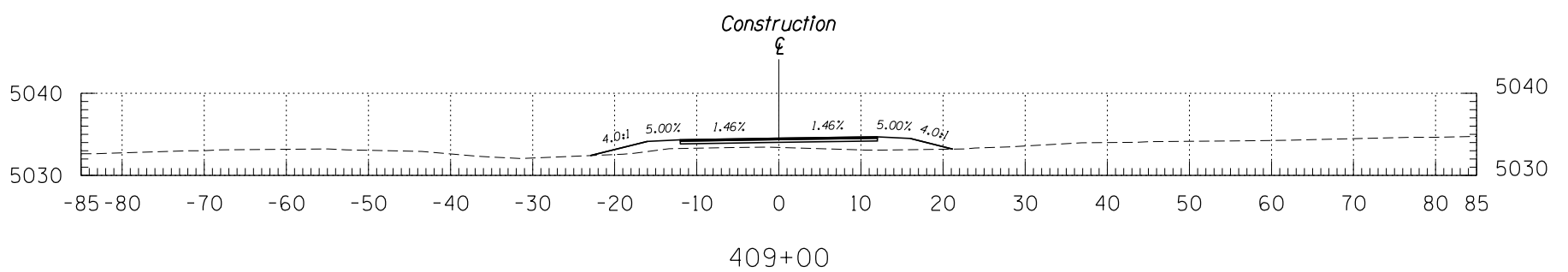
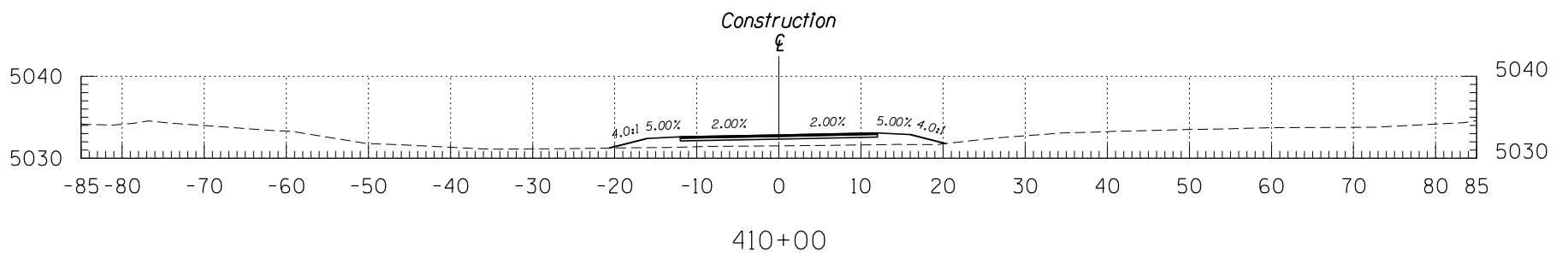
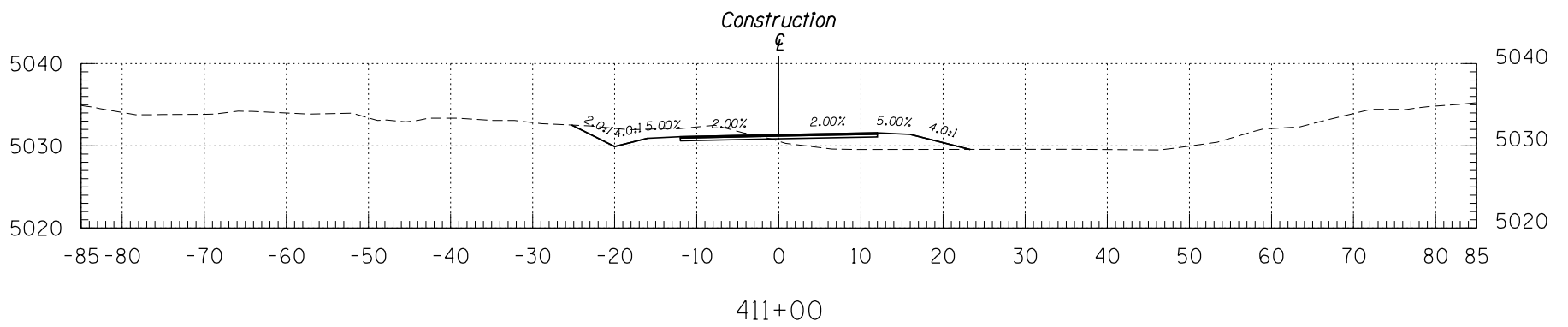
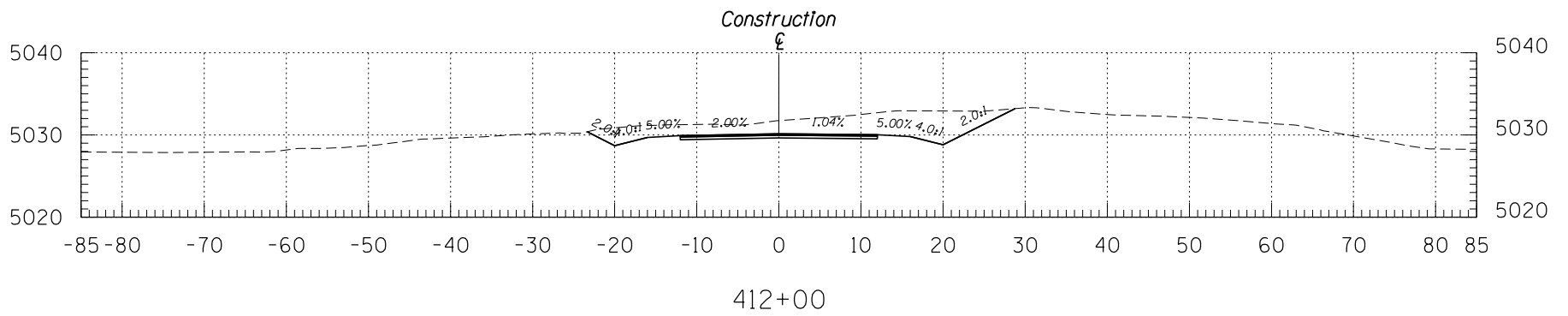
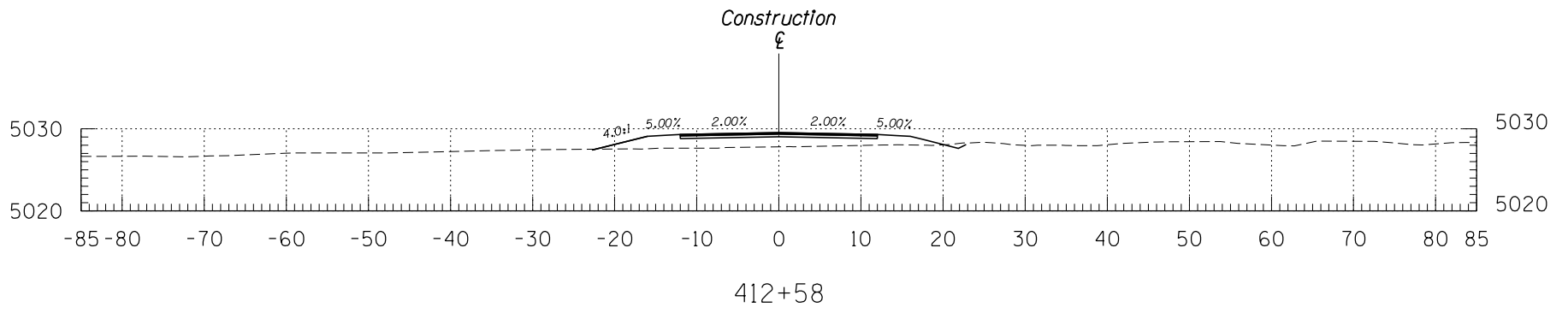
Sta 342+00 to Sta 345+36

F.H.W.A. REGION	STATE	PROJECT NO.	TRACS NO.
9	ARIZ.		



Sta 402+12 to Sta 407+00

F.H.W.A. REGION	STATE	PROJECT NO.	TRACS NO.
9	ARIZ.		



Sta 408+00 to Sta 412+58