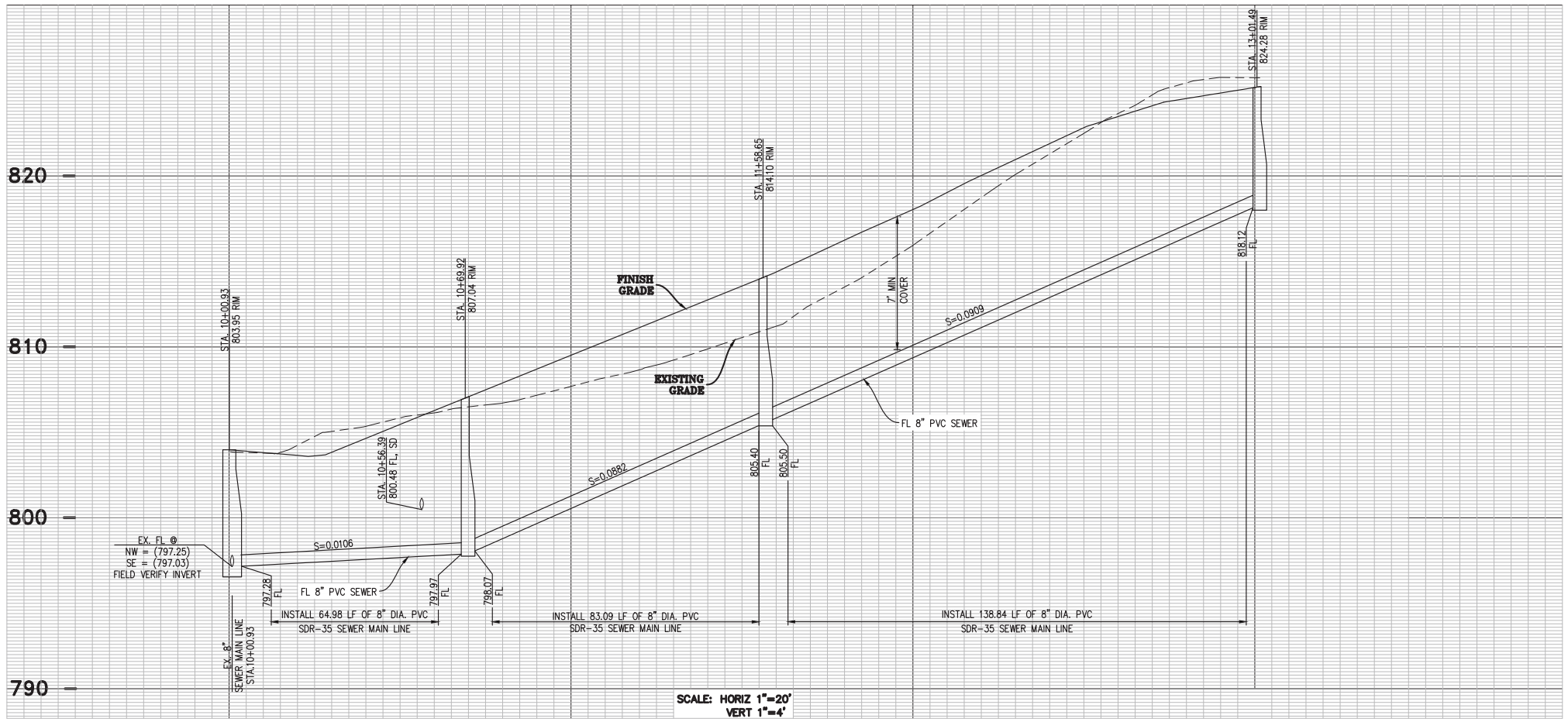

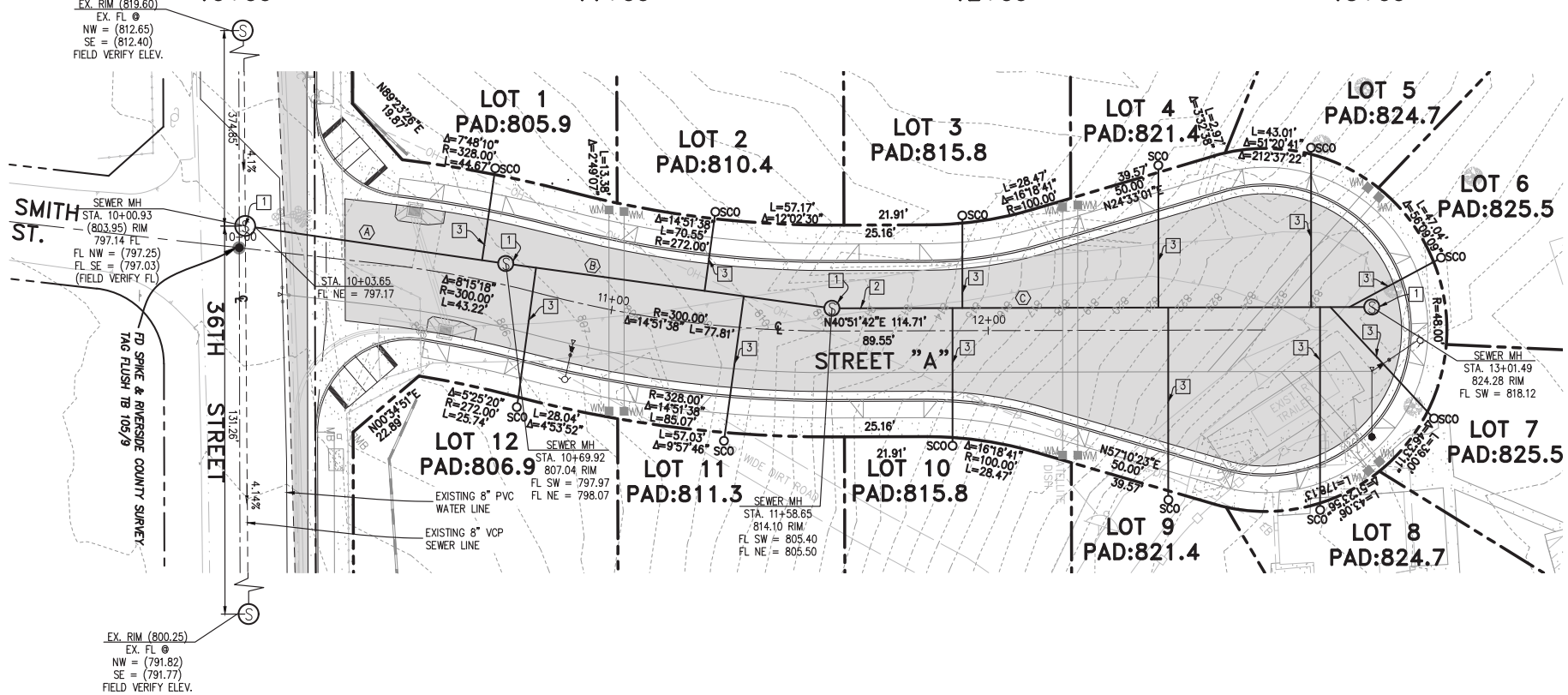

CONSTRUCTION NOTES: SEWER

☐ DESCRIPTION

1 CONSTRUCT NEW SEWER MANHOLE PER RCSD STD. DWG. S2030.

2 CONSTRUCT 8" DIA. PVC SDR-35 SEWER MAIN LINE WITH PIPE BEDDING PER RCSD STD. DWG. S2010.

3 CONSTRUCT 4" DIA. PVC SDR-35 SEWER LATERAL PER RCSD DWG. S2080. PROVIDE PIPE BEDDING PER RCSD STD. DWG. S2010.

SEWER - LINE DATA

⬡	DELTA/BRG	RADIUS	LENGTH	TANGENT	COMMENTS
A	N49°12'41"E	-	64.98'	-	8" PVC
B	N48°48'49"E	-	83.09'	-	8" PVC
C	S40°51'50"W	-	138.84'	-	8" PVC

SEWER LATERAL TABLE

Northing	SEWER		
LOT #	DESIGNED LAT. STA.	AS-BUILT LAT. STA.	Backwater Valve Nedeed?
1	10+63.78		YES
2	11+23.88		YES
3	11+93.17		YES
4	12+45.02		YES
5	12+85.42		YES
6	12+95.55		YES
7	12+90.55		YES
8	12+87.79		YES
9	12+47+61		YES
10	11+90.54		YES
11	11+34.69		YES
12	10+77.89		YES

NOTE TO CONTRACTOR:

1. CONTRACTOR SHALL PROVIDE DRIVABLE SEWER CLEANOUTS (SCO) COVERS ON LOTS BY WHICH IT WILL RECEIVE TRAFFIC LOADING.

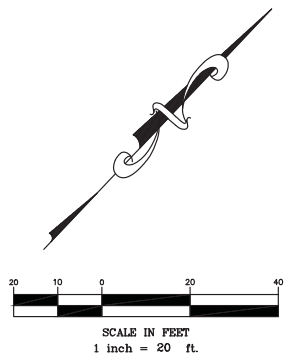

NO WORK SHALL BE DONE ON THIS SITE UNTIL BELOW AGENCY IS NOTIFIED OF INTENTION TO GRADE OR EXCAVATE.
Underground Service Alert
Call: 811
TWO WORKING DAYS BEFORE YOU DIG

APPROVED BY THE RUBIDOUX COMMUNITY SERVICES DISTRICT FOR CONSTRUCTION

DATE — ASSISTANT GENERAL MANAGER/ DISTRICT ENGINEER/ RCE 48109

VOID AFTER ONE YEAR FROM THIS DATE

SYM	DESCRIPTION	DATE	BY
	REVISIONS		

SCALE
FIELD BOOK
DESIGN
DRAWN
CHECKED

RUBIDOUX COMMUNITY SERVICES DISTRICT

CITY OF JURUPA VALLEY

SEWER PLANS AT STREET A
TRACT NO. 36649

STA. 10+00.00 TO STA. 13+01.49

SHEET NO. 3 OF 6 SHEETS

PLAN NO. IP17-006