

**APPLICATION FOR APPOINTMENT**

**Board of Trustees of the Santa Ynez River Water Conservation District,  
Improvement District No.1**

If you are interested in serving on the Board of Trustees of Santa Ynez River Water Conservation District, Improvement District No.1, please complete this application form and return it to: Santa Ynez River Water Conservation District, Improvement District No.1, Attention Mary Martone, Secretary to the Board of Trustees, by mail at P.O. Box 157, Santa Ynez, CA 93460, or by hand delivery to 3622 Sagunto Street, Santa Ynez. Applications must be received on or before 5:00 p.m. on Monday, May 13, 2019.

Name: \_\_\_\_\_  
 Residence Address: \_\_\_\_\_  
 Business or Mailing Address: \_\_\_\_\_  
 Phone: (Home): \_\_\_\_\_ (Office): \_\_\_\_\_ (Cell) \_\_\_\_\_  
 E-Mail: \_\_\_\_\_

EDUCATION			
Institution	Major	Degree	Year

(Please use additional page if more space is needed)

WORK / VOLUNTEER EXPERIENCE				
Organization	City	Position	From	To

(Please use additional page if more space is needed)

**Statement of Qualifications:** (Please briefly describe your qualifications and why you are interested in serving on the ID No.1 Board of Trustees. Please use additional page if more space is needed.)

\_\_\_\_\_

\_\_\_\_\_

\_\_\_\_\_


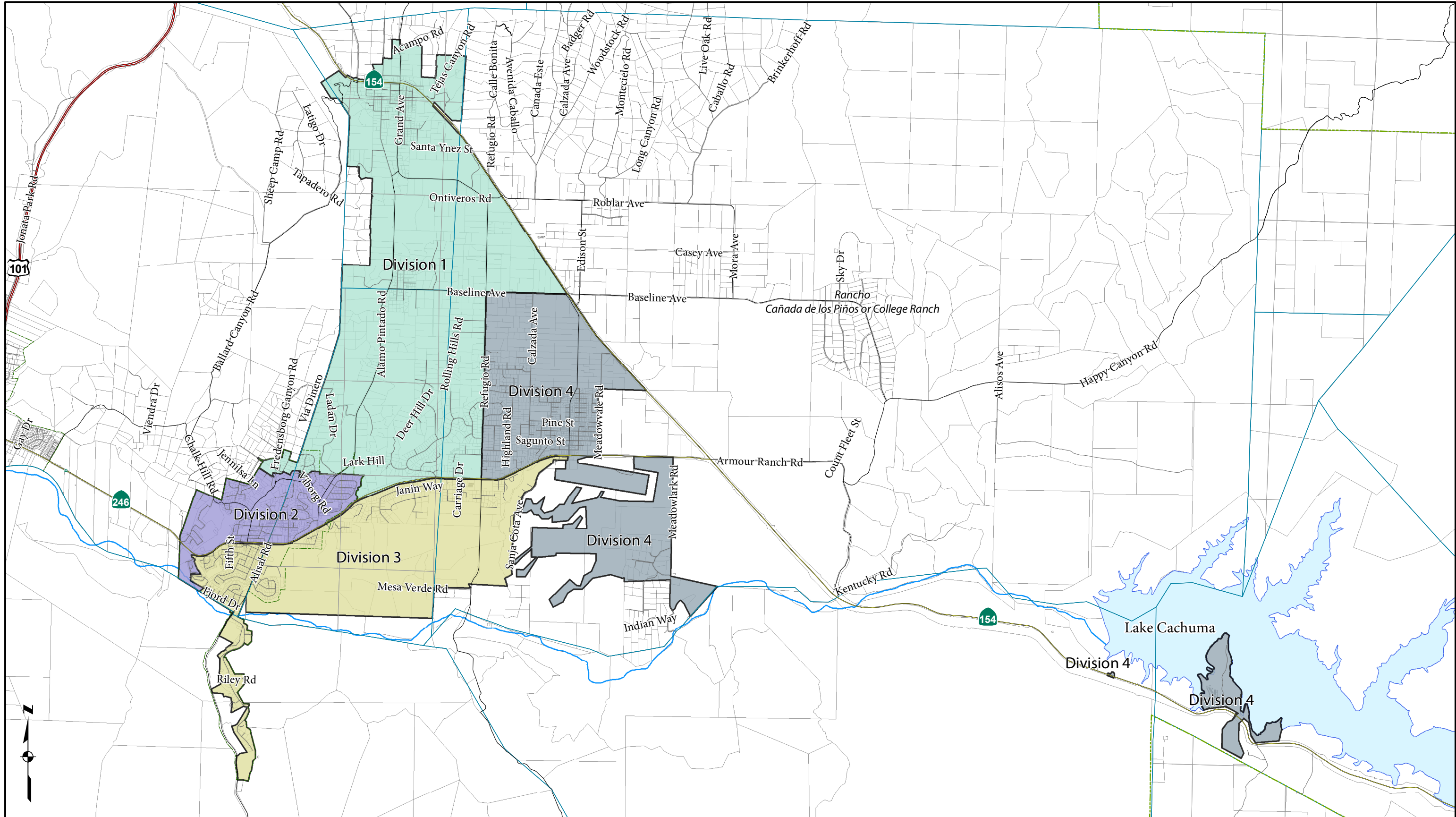
\_\_\_\_\_

\_\_\_\_\_

**Are You a Registered Voter in Division 3 of ID No.1:** Yes \_\_\_ No \_\_\_

**Are You a Holder of Title to Land in Division 3 of ID No.1:** Yes \_\_\_ No \_\_\_

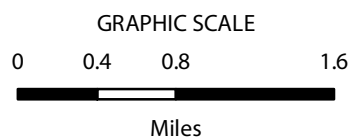
**Please Attach Separate Page Identifying a Minimum of Three (3) Professional or Personal References, Including Affiliations, Periods Known, and Daytime Telephone Numbers**



Santa Ynez River Water Conservation District  
**Improvement District No. 1 Trustee Divisions**

Compiled by the Office of the County Surveyor in August of 2010. See Resolution No. 571, A Resolution of the Board of Trustees of Santa Ynez River Water Conservation District, Improvement District No. 1 Relocating Division Boundaries.

NOTICE OF DISCLAIMER: This data is for reference only. Although every effort has been made to ensure the accuracy of information, errors and conditions originating from physical sources used to develop the database may be reflected in this data. Santa Barbara County shall not be liable for any errors, omissions, or damages that result from inappropriate use of this document. No level of accuracy is claimed for the boundary lines shown hereon and lines should not be used to obtain coordinate values, bearings or distances.



**Legend**

- Freeways
- Highways
- Roads
- Santa Ynez River
- Parcels
- Cities
- Lake Cachuma
- Los Padres National Forest
- Ranchos and Townships
- Division 1
- Division 2
- Division 3
- Division 4

