

# Severe Thunderstorm Threat Thursday

June 27, 2024  
4:01 AM

Thursday 06/27

## Quick Summary

- Morning rain showers and a few embedded thunderstorms will track east, exiting by late morning.
  - *Though small hail cannot be ruled out, no severe weather is expected through this period.*
- Thunderstorm chances then return by late afternoon into the evening.
  - **Numerous** storms will likely be strong to severe.

## Details

**Max SPC Outlook**

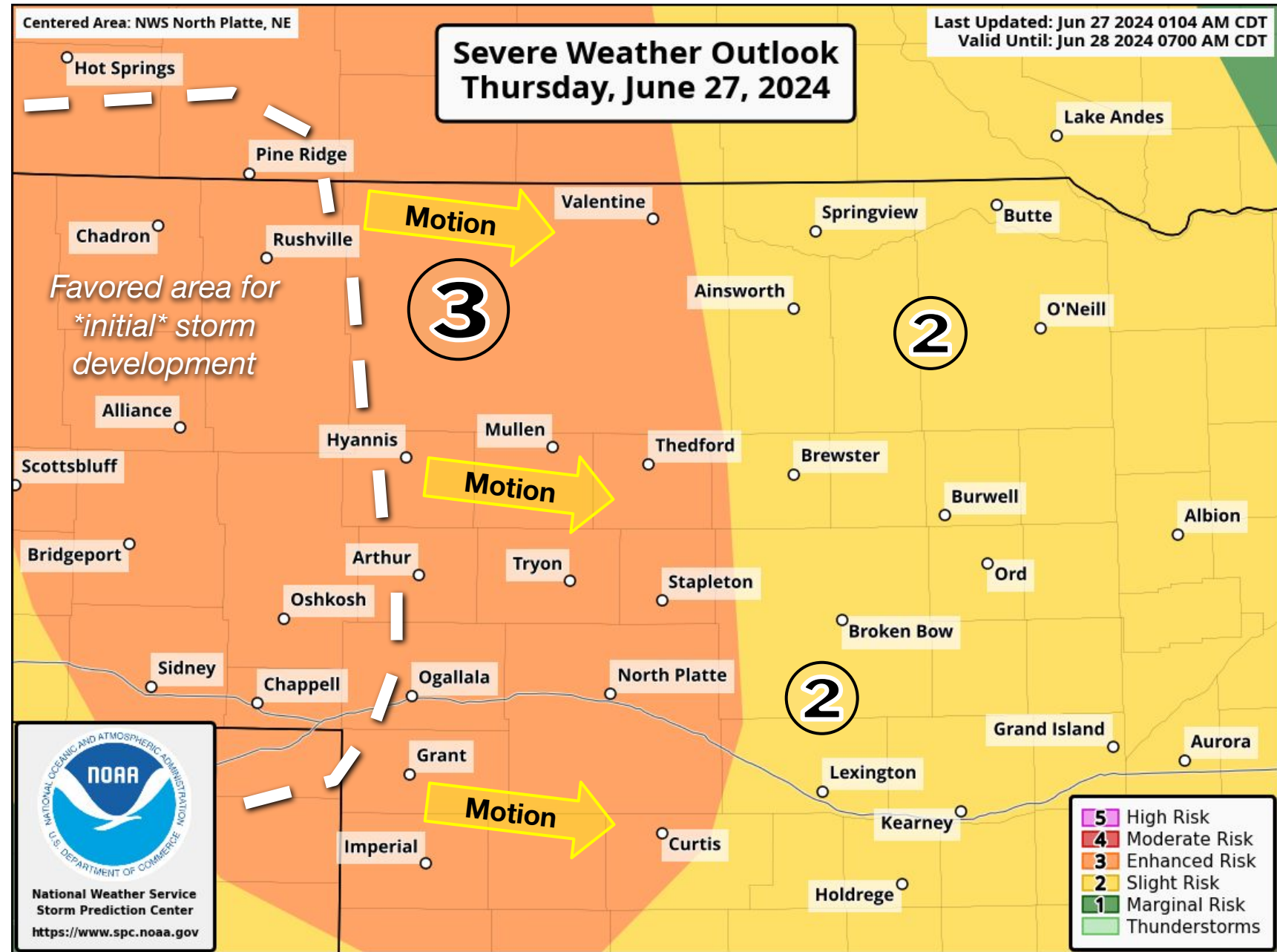
**Enhanced - Level 3**

**Most Probable Timing**


**4pm Thu. → 2am Fri CDT**

## Severe Threats

	Hail	Low						High
	Wind	Low						High
	Tornado	Low						High



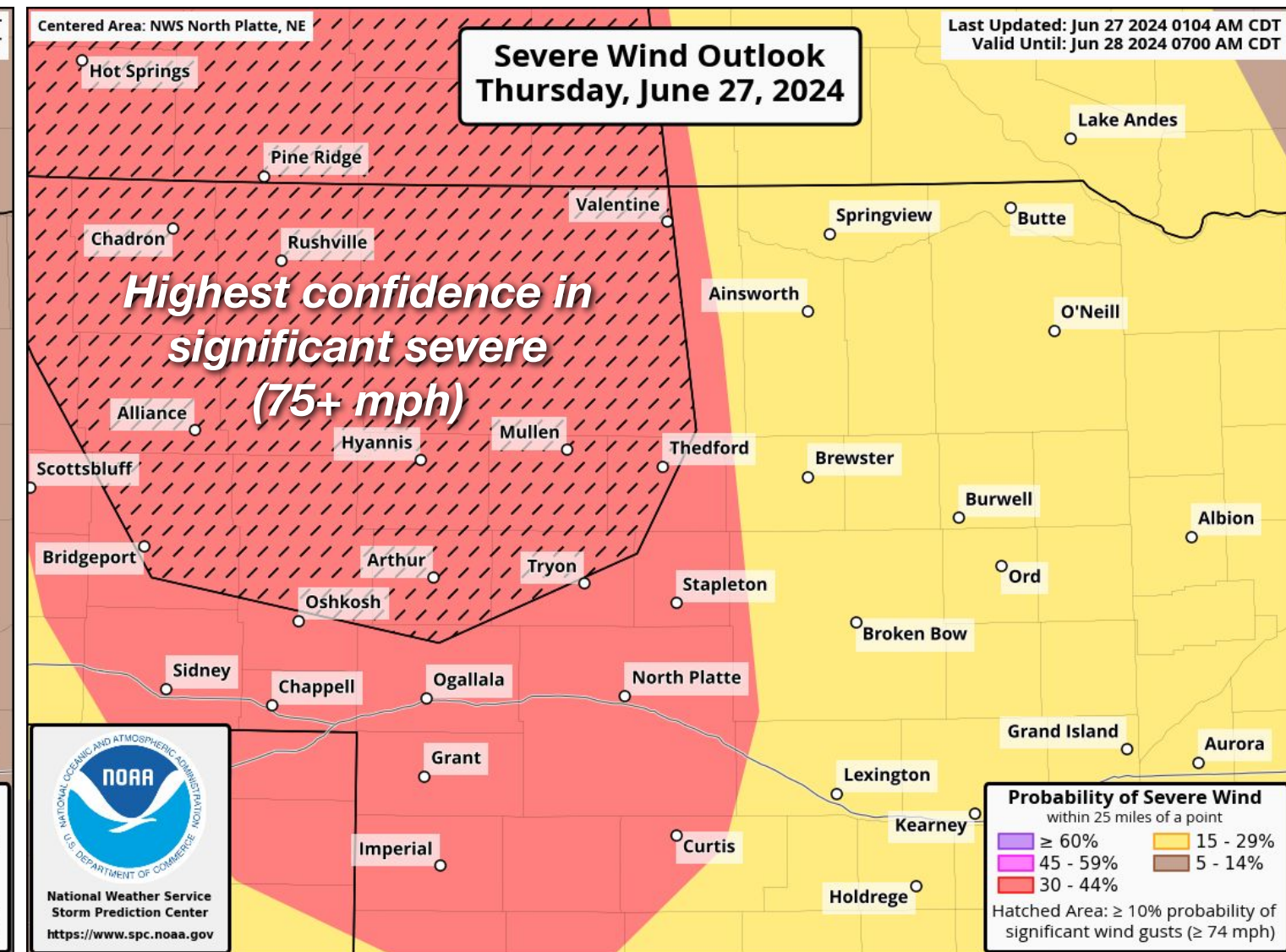
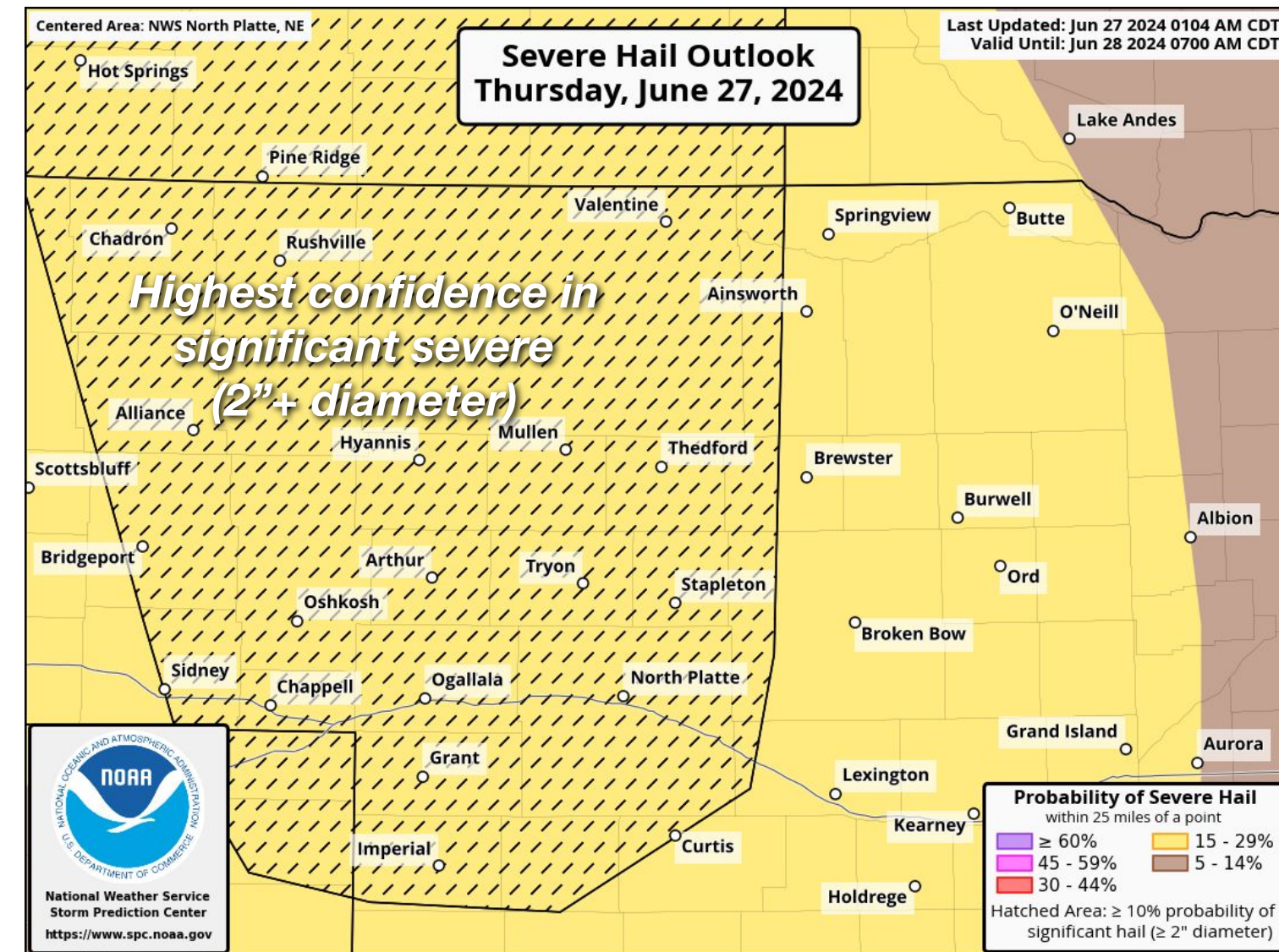




# Severe Thunderstorm Threat Thursday

June 27, 2024  
4:01 AM

Thursday 06/27: Hail (left) and Wind (right) potential



**Hail up to baseball size**  
Greatest potential in hatched area

**Wind Gusts up to 75 mph**  
Greatest potential in hatched area

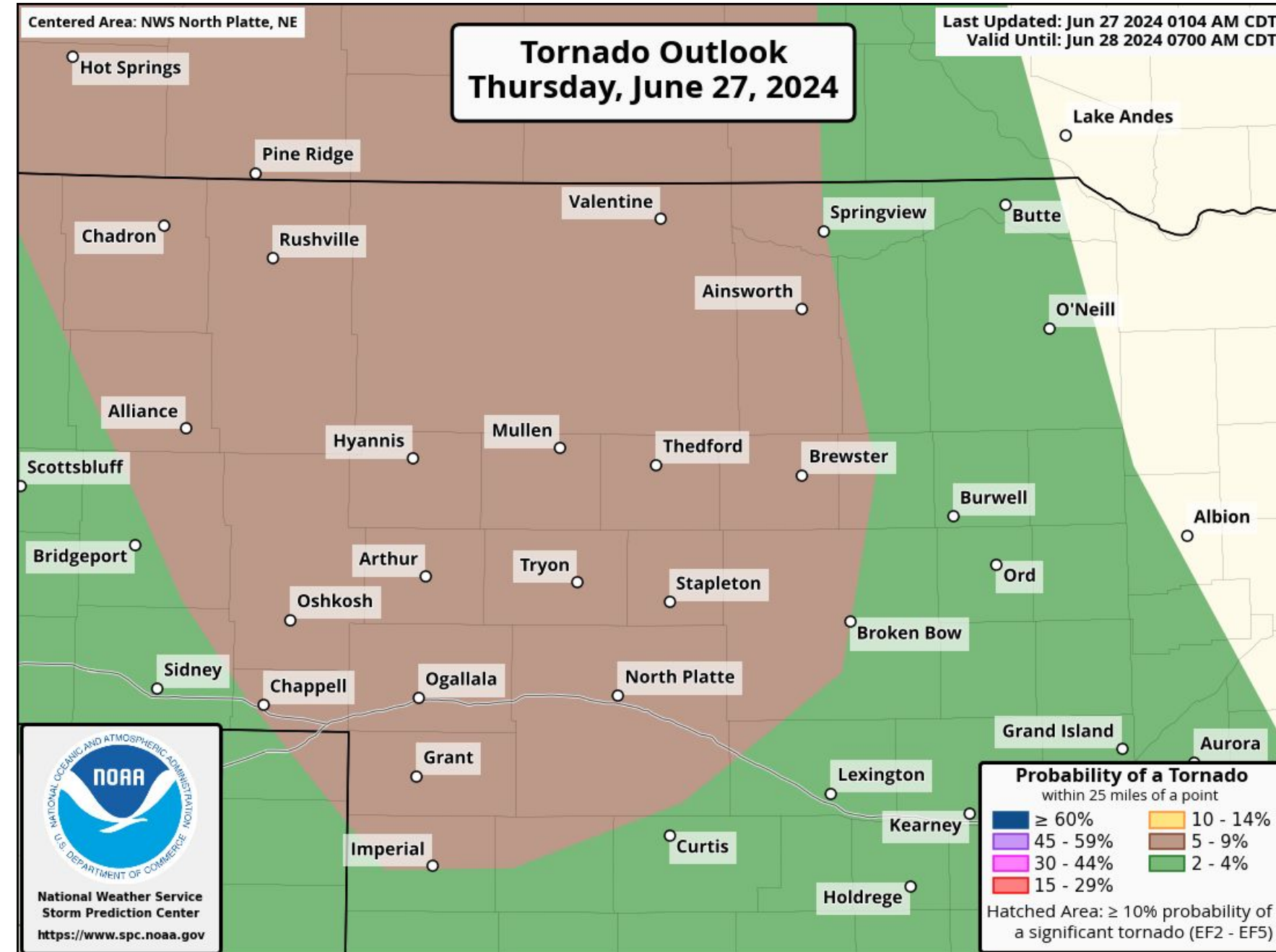




# Severe Thunderstorm Threat Thursday

June 27, 2024  
4:01 AM


## Thursday 06/27: tornado potential



### Key Points

- A few tornadoes will be possible, mainly for areas west of Highway 183.
- The overall tornado threat is somewhat conditional on clearing skies
  - *The more clearing we see this afternoon, the greater and further east the tornado threat will extend.*
- Expecting tornado threat to peak late afternoon into early evening.





# Severe Thunderstorm Threat Friday

June 27, 2024  
4:01 AM

Friday 06/28

## Quick Summary

- Frontal boundary will settle south early in the day with winds generally east to northeast across the local area.
- Initial isolated storm development favoring large hail will gradually grow upscale into clusters favoring damaging winds.

## Details

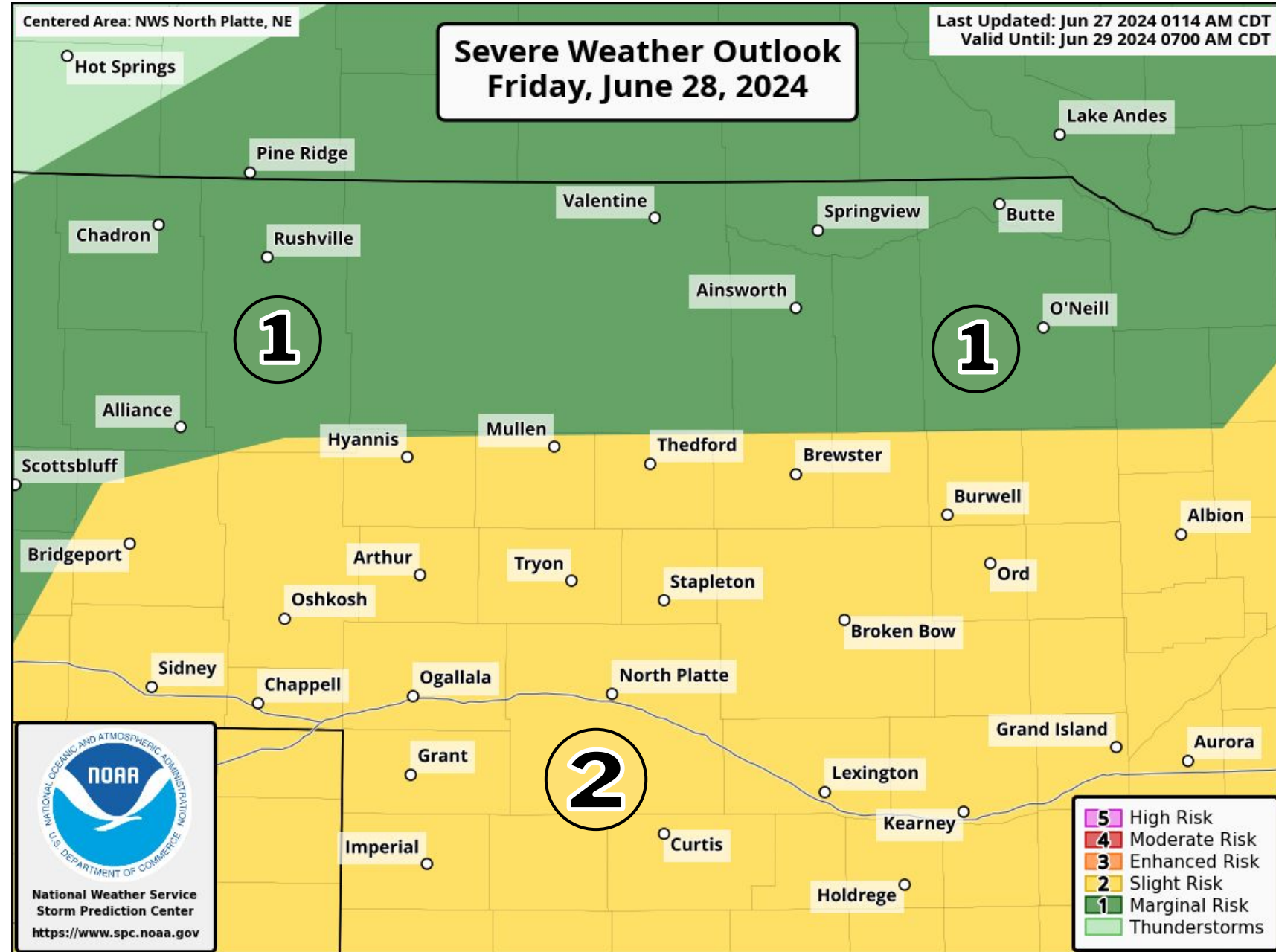
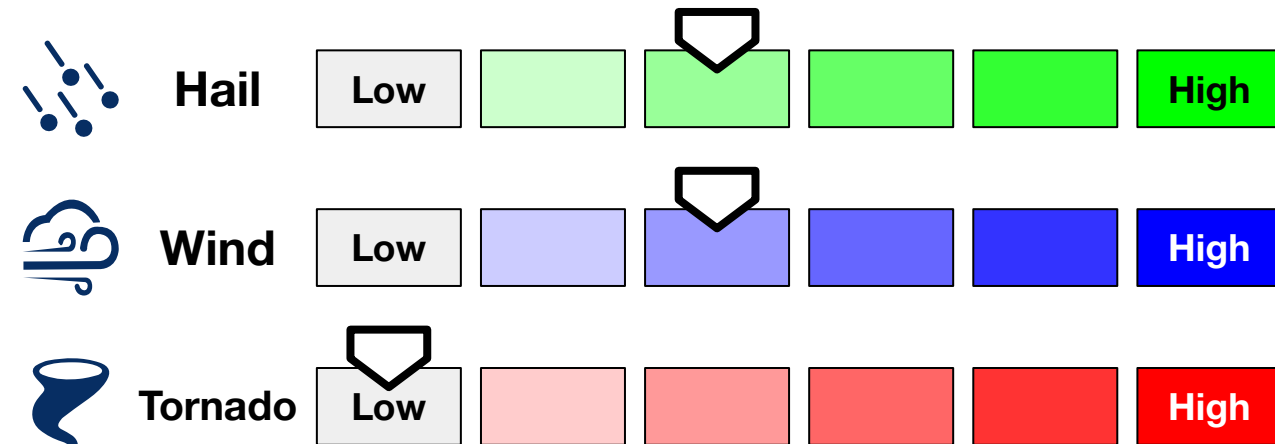
**Max SPC Outlook**

**Slight - Level 2**


**Probable Timing**

*Friday Late Afternoon → Evening*

## Severe Threats



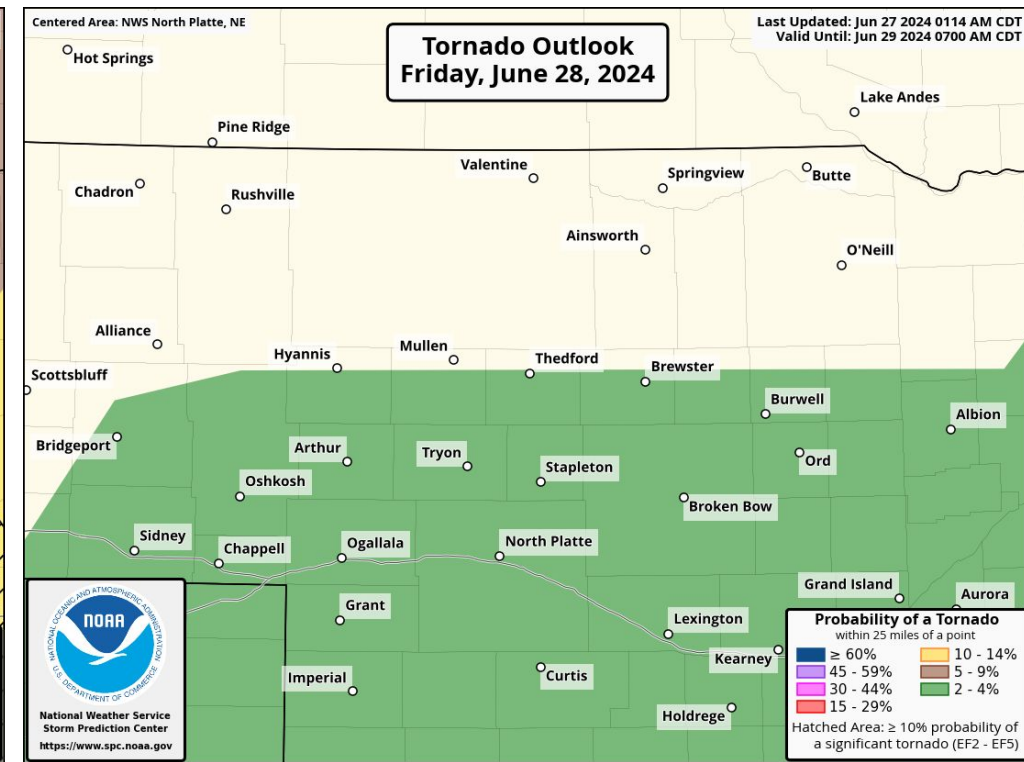
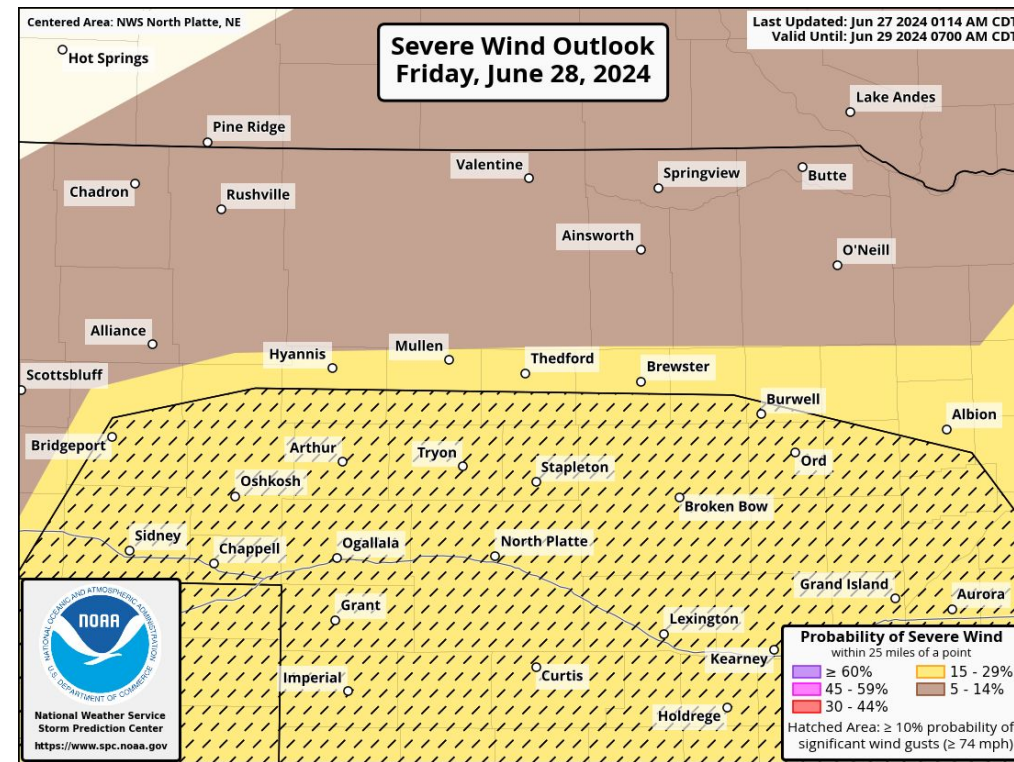
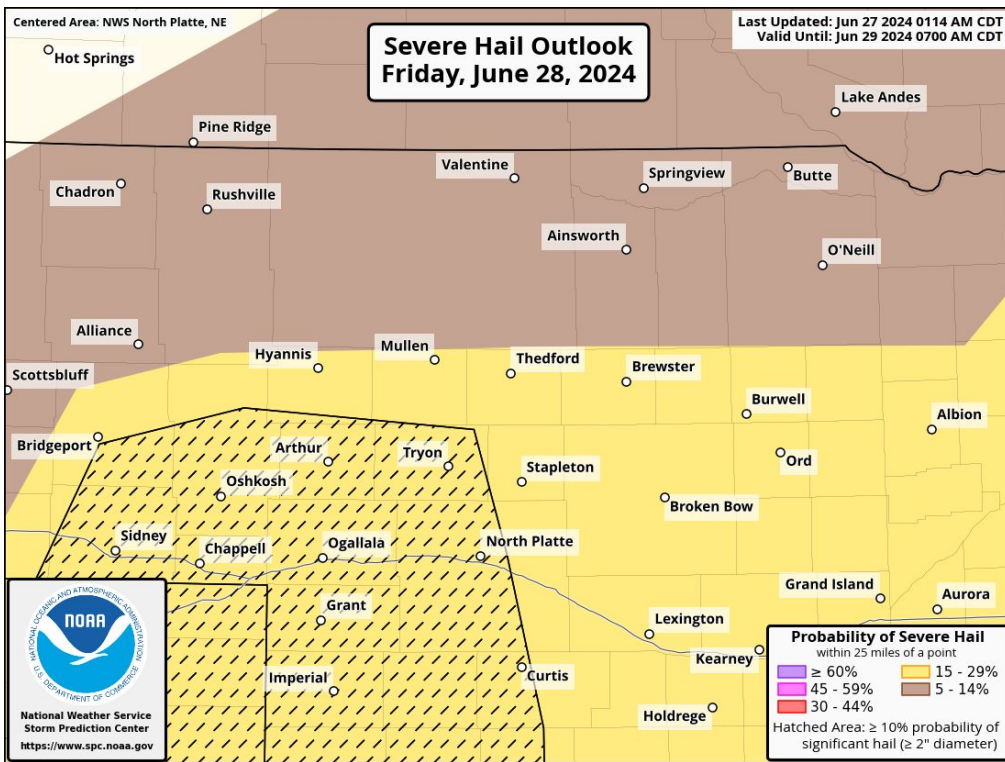




# Severe Thunderstorm Threat Friday

June 27, 2024  
4:01 AM

Friday 06/28: Hail (left), Wind (center), and Tornado (right) potential



**Hail up to hen egg size (2.0")**  
Greatest potential in hatched area

**Wind Gusts up to 75 mph**  
Greatest potential in hatched area

**A Tornado is also possible**  
Best potential south of Hyannis → Bartlett line

**Timing**  
Late Afternoon → Evening



PLAN NOW!




CAMPERS?  
STAY WEATHER AWARE



BOATERS  
BE READY TO SEEK SAFE SHELTER

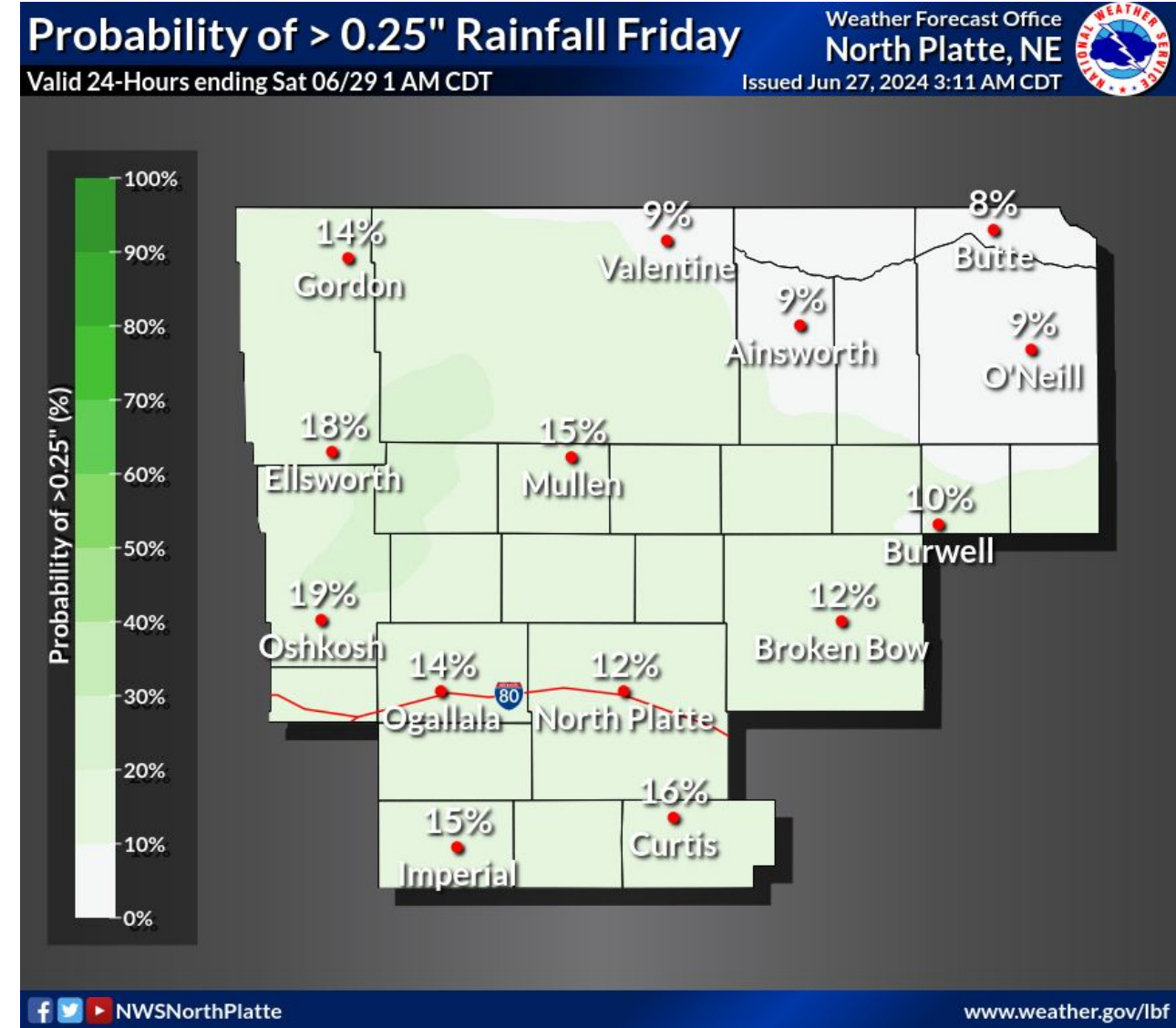
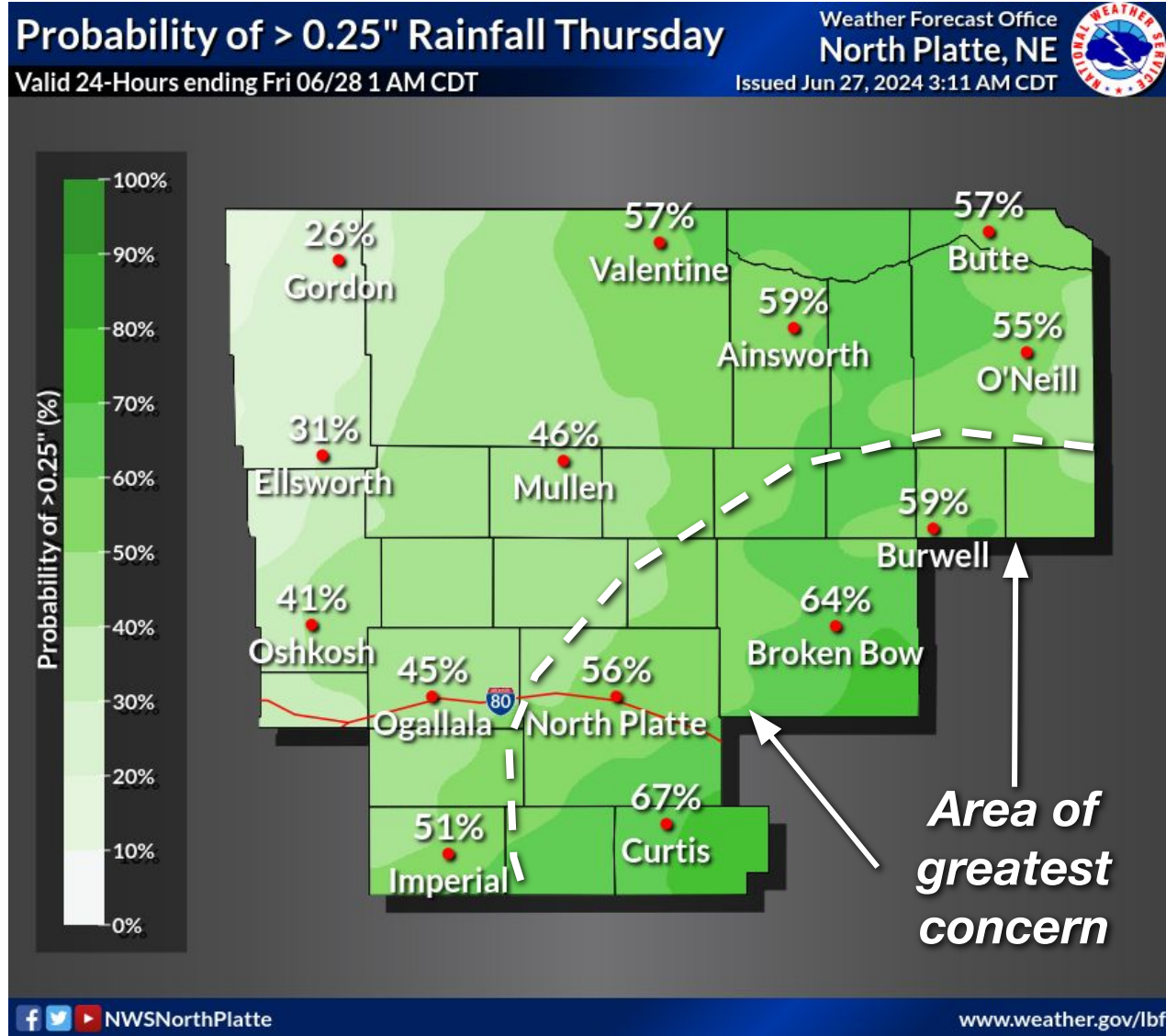




# Heavy Rain Threat through Friday

June 27, 2024  
4:01 AM


Localized flooding possible and Flash Flooding cannot be ruled out



- Rain rates exceeding 1"/hour will be possible in the strongest thunderstorms over the next 48 hours.
  - Low probabilities displayed Friday (right image) largely due to uncertainty with storm coverage and initial development.
- Areas that have seen recent heavy rains will be most susceptible to flooding threat.







# Severe Storm Threat to End the Week

June 27, 2024  
4:01 AM

Wrap-up info and helpful links

## Key Points to Take Home

- Multiple rounds of severe weather increasingly likely Thursday and Friday.
  - Thursday: **Enhanced Risk** with hail and damaging winds likely, tornadoes and heavy rain possible.
  - Friday: **Slight Risk** with hail, damaging winds, locally heavy rain, and a tornado or two all possible.
- Locally heavy rain also a concern, mainly Thursday night into early Friday but also possible Friday night.

## Additional Resources

- [Latest Radar Imagery](#)
- [Recent Storm Reports](#)
- [Reporting Severe Weather](#)
- [Graphical Hazardous Weather Outlook](#)
- [NWS Weather Safety Pages](#)

# ENHANCED RISK

Numerous severe storms possible.

Some longer lived severe storms -- a few intense storms possible.

Have multiple ways to get NWS warnings and seek shelter immediately when warnings are issued for your location.

weather.gov | 

## Contact Us!



308-532-4936



@NWSNorthPlatte



[nws.northplatte@noaa.gov](mailto:nws.northplatte@noaa.gov)



@NWSNorthPlatte

